NOT TO BE ISSUED
OUT OF THE LIBRARY.

00084093

THE
ASIATIC SOCIETY OF BOMBAY
Town Hall, Bombay.

Digitized with financial assistance from the
Government of Maharashtra
on 05 October, 2018

THE

MODERN TRAVELLER.

A

DESCRIPTION,

GEOGRAPHICAL, HISTORICAL, AND TOPOGRAPHICAL,

OF THE

84093

VARIOUS COUNTRIES OF THE GLOBE.

IN THIRTY VOLUMES.

9657

By JOSIAH CONDER.

VOLUME THE NINTH.

LONDON:

JAMES DUNCAN, 37, PATERNOSTER-ROW.

MDCCCXXX.

THE

MODERN TRAVELLER

A

DESCRIPTION,

GEOGRAPHICAL, HISTORICAL, AND TOPOGR.

OF THE

VARIOUS COUNTRIES OF THE

IN THIRTY VOLUMES.

By JOSIAH CONDER

VOLUME THE TENTH.

LONDON:

JAMES DUNCAN, 37, PATERNOSTER

LONDON:
Printed by W. CLOWES,
Stamford-street.

PAGE
CHARACTER OF THE BENGALEES 207
EXTENT AND ANCIENT DIVISIONS OF BENGAL... 228
EXTENT, &c. OF BAHAR..... 229
BAHAR (CITY)..... *ib.*
GAYA 230
PATNA..... 233
DINAPOOR..... 237
BUXAR..... 239
GHAZEEPOOR..... 240
BENARES 243
CHUNAR..... 268
JUANPOOR 275
ALLAHABAD 278
FROM ALLAHABAD TO LUCKNOW 286
CAWNPOOR..... 290
LUCKNOW..... 294
OUDE 312
KANOUJE..... 318
FROM LUCKNOW TO ALMORAH..... 324
ROHILCUND..... 326
ALMORAH 340
KUMAOON, PROVINCE OF 343
GURWAL, PROVINCE OF 350
NAHN..... 352
APPEARANCE, &c. OF THE NATIVES OF SIRMORE 354
JOURNEY FROM NAHN TO DEYRAH 356
THE VALLEY OF THE SUTLEJ..... 364
BISEHUR, PROVINCE OF..... 372
JUMNAUTRI..... 377
GUNGAUTRI 381
THE COW'S MOUTH 384
HEIGHTS OF THE HIMALAYA PEAKS 387
SEIK TERRITORY..... 389

DIRECTIONS FOR PLACING THE PLATES.

GOVERNMENT HOUSE at CALCUTTA 40
BISHOP'S COLLEGE 106
OLD TREE at GYA, BAHAR 230
PATNA..... 233
PALACE at LUCKNOW 296

CONTENTS

OF THE THIRD VOLUME.

HISTORY CONTINUED.

	PAGE
DESTRUCTION OF THE PINDARRIES	1
BATTLE OF MEHIDPOOR	4
ARREST AND DEPOSITION OF APPA SAHIB	9
BATTLE OF KOREIGAUM	11
——— ASHTA	17
SURRENDER OF THE PEISHWA	21
RESTORATION OF THE SATARAH RAJAH	22
PROCLAMATION OF THE BRITISH SUPREMACY IN INDIA	25

TOPOGRAPHICAL DESCRIPTION.

ACCOUNT OF TRAVELLERS IN INDIA	30
CALCUTTA	36
STATE, &c. OF THE POPULATION	64
RELIGIOUS AND BENEVOLENT INSTITUTIONS AT CALCUTTA	85
HALF-CASTE POPULATION	91
HINDOO FESTIVALS	96
BOTANIC GARDEN	105
BARRACKPOOR	108
SERAMPORE	110
CHANDERNAGORE	114
CHINSURAH	115
FROM CALCUTTA TO DACCA	116
DACCA	134
BURHAMPOOR	145
MOORSHEDABAD	147
RUINS OF GOUR	151
RAJMAHAL	164
BOGLIPOOR (BHAUGULPOOR)	170
FROM BHAUGULPOOR TO DEOGHUR	173
MOUNT MANDAR	175
DEOGHUR (BAIDYANAUTH)	188
ACCOUNT OF THE PUHARREES	191
MONGHYR	202

EASTERN GATE OF THE JUMMA MUSJED, AT DELHI.

H. Adlard sc.

London, Published by J. Duncan, Paternoster Row, [illegible]

THE

MODERN TRAVELLER,

&c. &c.

INDIA.

HISTORY OF BRITISH INDIA.

WHILE these important transactions were taking place at Poonah and Nagpoor, so confounding to all who had either openly or secretly taken part in the hostile confederacy, the Pindarries had been completely driven out of their haunts in Malwah, by the three divisions under Brigadier-generals Malcolm, Adams, and Marshall; their lands being either taken possession of, or restored to the agents of Sindia and the Bhopaul Naboh. The *durrahs* of Kureem Khan and Wasil Mohammed, united about Seronje: and thence, invited by Sindia, took the route of Nya-Seraee, towards Gwalior. Cheetoo went off to the north-west, in hopes of support from Holkar, as well as from Jeswunt Rao Bhow, one of Sindia's commanders, stationed at Jawud. Lord Hastings's camp was then at Erich,* and he had

* Very soon after Lord Hastings had, by his advance to the Sindh, enforced the treaty of concert upon Sindia, his army was overtaken by "a pestilence as violent and destructive as any recorded in the pages of history." The source of this epidemic is matter of mere conjecture, although its progress was distinctly traced. It first appeared in the Gangetic Delta, about the commencement of the

placed detachments connecting his own with General Marshall's division. Upon ascertaining that Kureem and Wasil Mohammed had come to the northward, one of these detachments moved from Burwa Sagur, through Dutteea, across the Sindh, so as to cut them off from Gwalior; while Lord Hastings brought his division within thirty miles of Sindia's camp, which had the intended effect of completely overawing that chieftain. The Pindarries, despairing of aid from Gwalior, yet unable to retrace their steps to the southward, where General Marshall and Colonel Adams were closing in upon them, halted in the jungles and broken ground about Shahabad; till, on the approach of the British divisions, they forced the Lodwana Ghaut, leading into Haraotee, in consequence of the ill-conduct of Zalim Singh's troops posted there. General Marshall succeeded, however, in overtaking a

rainy season of 1817; and from the early part of September, its ravages were felt at Calcutta, where, for a long time, it destroyed upwards of two hundred persons daily. Spreading thence up the course of the Ganges and its confluents, it reached the camp of Brigadier general Hardyman about the middle of October; but, as it was pitched in a healthy country, the effects of the disease were much mitigated. Continuing westward, it fell with extraordinary violence upon the division commanded by the Governor-General in person. The year was one of scarcity; the grain was of inferior quality, and the situation of the encampment was low and unhealthy. "For ten days, the whole camp was a hospital; and the deaths in that short period amounted, according to the nearest estimate that could be made, to a tenth of the whole number collected. Towards the end of November, the Governor-General had reached a healthy station, at Erich, on the Betwa, and the epidemic had visibly expended its virulence. See Prinsep, vol. ii. 107—111. The author was present at head-quarters, and lost seven servants and a moonshee in four days. In the following April, the same fatal disorder attacked the division under Colonel Adams in Kandeish; and in a few days, the casualties far exceeded what the troops had suffered through the whole course of the military operations. No part of India, from Nepaul to Cape Comorin, escaped this dreadful visitation. Ib. p. 258.

party and destroying a few of them. They then attempted to cross the Chumbul by the Loharee ford, but were there intercepted by General Donkin, who surprised their advanced guard in a night bivouac, about four miles N. E. of Burod, capturing the wife of Kureem Khan and all his state elephants, kettle-drums, standards, and other insignia. The two chiefs, after having burned their baggage, went off to the southward, at the head of 4000 of the best mounted of their followers, with whom they succeeded in passing Colonel Adams's division, and continued their flight westward into Mewar. Of those who were left behind, some were cut off by the troops, and others by the exasperated villagers. One considerable body, however, got clear off to the southward, and after traversing the whole Deccan, entered the Company's provinces in the Carnatic, where they were annihilated or completely dispersed before the end of the ensuing January. The scene of operations, as regarded the Pindarries, was now entirely confined to Mewar. General Marshall established his head-quarters at Seronje; Colonel Adams moved down upon Gungraur, to hem them in on the east; while General Donkin, re-crossing the Chumbul, took post at Shahpoora, west of the Bunan, so as to inclose them on the north. Such was the progress of the Pindaree warfare in the east of Malwah: more important events were passing to the westward.

When Cheetoo went off towards the north-west, he was pursued by Sir John Malcolm with the third division, until he found refuge in Holkar's camp in the vicinity of Mehidpoor. Sir John arrived at Agur on the 4th of December, where he halted, and receiving intelligence that Holkar's army entertained inten-

tions decidedly hostile, he resolved to retire upon the first division, under Sir Thos. Hislop, then advancing to Oojein. The two divisions met on the 12th, and after a halt of two days, advanced towards Holkar's camp, with the intention to offer terms, agreeably to the Governor General's instructions. Gunput Row, the *duan*, had been gained over to the Peishwa's cause, and Toolsah Bhye had no will but his; but the arrival of General Malcolm's division produced some alteration in their dispositions. The commanders of battalions, however, aware that if an alliance was formed with the British Government, they must lose the consequence which they derived from the existing state of anarchy, were from the first disposed to hostilities. It was through their influence that no satisfactory answer was returned to the amicable overtures that were made, and that, although a shew of negotiation was kept up, the leaders of the Mahratta horse were urged to provoke a rupture by daily depredations on the cattle and followers of the British army. "So determined were the Patans to cut off all chance of pacification, that, suspecting the regency of an intention to accept the terms, they confined Gunput Row, and put Toolsah Bhye to death."*

On the day that this tragedy took place, the British army had advanced to within ten miles of Holkar's camp, on the banks of the Seepra, near Mehidpoor. A tumultuous council was held, at which the military chiefs decided, that it was advisable to hazard an action on the favourable ground that they occupied.

* Grant Duff, vol. iii. p. 462. The details are given by Sir John Malcolm, C. I. vol. i. pp. 314—317. "Not a foot stirred, and not a voice was raised, to save a woman who had never shewn mercy to others."

"The order of battle was skilfully arranged. The horse, which had crossed to the right bank of the Seepra, took a position that was well calculated to embarrass the operations of the advancing army, by occupying its attention and threatening its stores and baggage; while the infantry and cannon, covered by the remainder of the cavalry, occupied a strong and well-connected line, protected on the right by a deep water-course, and on the left, by the abrupt bank of the Seepra. The attention of the British army was from the first directed to the storming of the heavy batteries (about seventy guns). All skirmishing and partial actions were avoided; and the troops, having crossed the river, formed under cover, where they remained till the advance of the right of the line upon the enemy's left, (the strongest point of his position,) gave the signal for a simultaneous attack, which, after a short conflict, was successful in every quarter. The army of Holkar fled in great confusion. The horse, who had shown much boldness at the commencement of the day, were the first to leave the field when the action grew warm; and both they and the infantry gave way before the artillery ceased its destructive fire."*

This victory cost the British 174 killed and 604 wounded, of whom 38 were European officers. Holkar's army lost 3000 men, principally in the pursuit.

* This brief but distinct account of the battle is given in the words of the highest authority,—the individual to whose chivalrous intrepidity the victory was chiefly attributable.—See Malcolm's C. I. vol. i. pp. 318—19. Sir John Malcolm had the immediate command of the two brigades destined to the attack of the enemy's left. An elaborate account of this important battle, "the only general action of primary order in India since 1804," with military comments, will be found in Blacker, pp. 146—154. See also Prinsep, vol. ii. pp. 127—132. Grant Duff, vol. iii. pp. 462, 3.

An immense booty fell into the hands of the Mysore horse. The main body continued their flight through the night, to Seeta Mhow, and thence to Mundissor, where a seasonable submission saved them from destruction. The mother of Mulhar Row, Keissurah Bhye, being now the acknowledged head of the Holkar state, sent for Tantia Jogh, (who, as well as Gunput Row, had been imprisoned by the Patans,) and investing him with an honorary dress as minister, placed her son and the interests of the family in his hands. He repaired immediately to the English camp; and, on the 6th of January, the treaty of Mundissor was concluded; "by which the Holkar family, though it abandoned its claims upon the Rajpootana chiefs, its lands in the Jeypoor country, and its territories south of the Satpoorah range, attained, through the support of the British Government, the actual possession of its remaining countries." * A *vakeel* from Holkar was to reside at Calcutta, and a resident envoy was to be appointed to Holkar's court. The Mahratta horse under Ram Deen, the moment they heard the treaty was signed, hastened in a body to the southward, to join Bajee Row at Kopergaum. The remains of the fourteen battalions of infantry defeated at Mehidpoor, had gone off, under Roshun Beg and Roshun Khan, to Rampoorah, where they were surprised and routed, on the 10th of January, by a corps under General Browne. The new minister "did not deplore an event which disembarrassed a bankrupt state of a mutinous soldiery, and cancelled a number of old and troublesome claims." †

The immediate effect of this sudden annihilation

* Malcolm, C. I. vol. i. p. 321.

† *Ibid.* p. 323. About 400 were put to the sword, but the two leaders got clear off.

of the power of Holkar, was apparent in the altered conduct of the Gwalior *durbar*, which henceforth became perfectly tractable. Some of Sindia's officers still, however, shewed a disposition to support the Pindarries; and it was found necessary to send a division against Jeswunt Rao Bhow, who was encamped at Jawud. That town was taken, and his force destroyed, on the 28th of January; and the three forts of Kumulnere, Ryepoor, and Ramnagur were reduced by General Donkin by the middle of February. Cheetoo, after withdrawing from the camp of Jeswunt Rao Bhow, went off to the north-west. A part of his *durrah* was destroyed by the Gujerat division, and several of their parties were overtaken in villages; but the main body contrived to elude pursuit, till at length, on the 25th of January, it was completely surprised and dispersed by a detachment from the garrison at Hindia. The Bheels and Grassias in the neighbourhood spared none who fell into their hands. Cheetoo, with about 200 followers, still escaped; and he endeavoured to make terms for himself, through the Nabob of Bhopaul; but his demands were too extravagant to be listened to. After passing through a variety of adventures, hunted from his last asylum, and still bearing up with a spirit and perseverance worthy of the leader of a better band, he disappeared, and, for some days, no one knew what had become of him. His horse was at last discovered grazing near the jungles adjoining the fortress of Asseergurh, saddled and bridled; and, upon search, a bag of about 250 rupees and several seal-rings, with some letters of Appa Sahib, promising future reward, fixed more completely its identity. At no great distance, some clothes clotted with blood, and

the relics of the tiger's feast, plainly told its master's fate. Finally, the Pindara's head was found, with the features still in a state to be recognised; and the mangled remains were given over to his son for interment.

The Pindarries, dispersed, deprived of their leaders, without a home or rendezvous, were afterwards little heard of, although flying parties were seen in the Deccan till the termination of the war with the Peishwa. They eventually mingled with the rest of the population; and some of the survivors are making amends for past atrocities by the benefit which is derived from their labour in restoring trade and cultivation.* The Patans were prevented from trying their strength, by the fate of Holkar's troops at Mehidpoor, by the influence and cunning of Ameer Khan, and by the address and firmness of Sir David Ochterlony. Some of them were dismissed with a part of their arrears; some were taken into the service; and the whole were over-awed or conciliated without bloodshed. With the Rajpoots also, satisfactory negotiations were concluded. All the states and principalities, except Saugur, (of which the British Government took possession,) accepted the terms offered by the Governor-General; and the cessions made by Sindia enabled his Lordship to perform a politic act of justice and gratitude, in rewarding the hitherto ill-requited Rajah of Boondee and the noble-minded

* Grant Duff, vol. iii. pp. 465—8. Malcolm, C. I., vol. i. pp. 461, 2. Many of them settled in the Deccan and Malwah as cultivators, and some became "active, improving farmers.' Many of the *sirdars* surrendered to the British Government on the promise of a pardon and a livelihood. Kureem Khan was settled with his family on an estate purchased for him in the Goorukpoor district. Wasil Mohammed poisoned himself.

young Nabob of Bhopaul.* The military operations in Central India being completed, Sir John Malcolm remained there as political agent of the Governor-General; and by his active exertions and conciliatory methods, introduced peace, order, and fertility into a country where those blessings had been long unknown.

It only remains to narrate the sequel to the operations in the Deccan. Shortly after the surrender of Nagpoor, supposing that every thing in that quarter was finally arranged, General Doveton proceeded with his division to the westward, to co-operate with Sir Thomas Hislop in taking possession of the forts in the territory ceded by Holkar. But no sooner was Appa Sahib re-instated on the *musnud*, than he renewed his intrigues, encouraged the savage Goands† to revolt, sent secret instructions to his *kelledars* to resist the orders of surrender which he had conceded, and applied to Bajee Row for assistance. The Resident, having obtained the clearest proofs of the Rajah's treachery, arrested him on the 15th of March (1818), and took possession of the city. The advancing succours from the Peishwa under Gunput Row had reached the banks of the Wurda, when they were met and driven back by a detachment under Colonel Scott. On the receipt of orders from the Governor-General, Appa Sahib was, on the 3rd of May, sent off from Nagpoor towards Allahabad, his intended prison; but,

* The early death of this virtuous and patriotic young prince was an irreparable loss. His life was terminated in 1818, by an accident. Sir John Malcolm gives him the highest character. Though a moslem, his favourite minister and companion was a Christian. His haram contained but one princess, and no slaves.—Malcolm, C. I., vol. i. p. 419.

† The aboriginal inhabitants of Gondwana, from whom the province derives its name.

having corrupted some of the sepoys of a Bengal corps on his guard, and being furnished with a suit of their regimentals, he succeeded in making his escape on the 13th, and fled to the Mahàdeo hills between Nagpoor and the Nerbuddah, where he was joined by Cheetoo, the Pindara. The criminal negligence that permitted his escape, was productive of much harassing service, as the person of Appa Sahib became a rallying point for all the disbanded and broken troops of the country, and occasioned insurrections in various quarters. In the mean time, a grandson of Rughoojee Bhonslay, (a minor named Goozur, but who assumed the appellation of Rughoojee,) was elevated to the *guddee*, the widow of his grandfather being considered as regent; but the whole administration, during his minority, was confided to the Resident. Appa Sahib, a proscribed fugitive, baffled for some time the pursuit of the parties who were hemming him in, and succeeded in gaining the fort of Asseerghur. On the fall of that fortress, after a respectable defence of twenty days, on the 9th of April, 1819, he made his escape, disguised as a fakeer, to the Seik country; and no desire being evinced by the British Government to receive his submission, he sank into the insignificance naturally attaching to his weak and treacherous character.*

In order to trace the history of this state to its final settlement, we have departed from the strict order of events, and must now go back to the point at which we left the affairs of the retreating Peishwa. From Poonah, Bajee Row proceeded to Maholy,

* Grant Duff, vol. iii. pp. 473; 478, 9. It was in fleeing from Asseerghur, that Cheetoo met his dreadful fate. This author expresses his doubt whether Appa Sahib had ever been within the fort; but the fact seems to have been substantiated.—See Prinsep, vol. ii. p. 323.

whence he sent a party to Wassota, to bring to his camp the Rajah of Satarah, the nominal head of the Mahratta empire, with his mother and brothers. They were not brought in before he was already on his way to Punderpoor. Turning up the bank of the Bheema, the Peishwa continued his flight until he ascended the Lag Ghaut, north of Joonere, where he was joined by Trimbukjee Dainglia with a reinforcement. On hearing that General Smith had arrived at Sungumnere, he went off to the southward, giving out that he intended to attack Poonah. Great exertions were therefore made to come up with him; but, in the mean time, the most remarkable affair took place that occurred during the whole war.

Lieutenant-colonel Burr, who was stationed at Poonah, hearing of the meditated attack, sent off express to the cantonment at Seroor for a reinforcement; and a battalion accordingly commenced its march from that place on the last night of the year (1817). It consisted of little more than 500 rank and file, supported by two six-pounders manned by Europeans, and accompanied by 300 of the newly raised irregular horse; the whole under the command of Captain Francis Staunton. By ten o'clock the next morning, the party had reached the high ground overlooking the village of Koreigaum on the Bheema, whence the whole of the Peishwa's army, consisting of about 20,000 horse and nearly 8000 foot, were seen encamped on the opposite side of the river, above the village, under the walls of which the road to Poonah crosses the river by a ford. Fortunately, the road to the village, which was on the left bank, was unoccupied by the enemy; and Captain Staunton pushed for the walls of Koreigaum. The Mahrattas, perceiving his intention, detached three bodies of Arabs, consist-

ing of about 1000 each, under cover of their guns, and supported by large bodies of horse, for the same purpose. Both parties succeeded in occupying a part of the village. The Peishwa ascended an eminence about two miles distant, to await the contest, while his principal chiefs gathered round him, flattering him with assurances of the speedy destruction of this small but resolute band.

Koreigaum is a moderate-sized village, immediately overhanging the steep bank of the Bheema; it is very irregularly built, being composed of terraced buildings, some of them substantial and surrounded with a wall. It also contains a small *choultry* (originally a temple), of which the British gained possession; but the most commanding situation was left to the enemy, owing to their superior information of the nature of the village. Good positions were, however, obtained for the two guns, to command the avenues by which the enemy might approach in force; but even this advantage was greatly reduced by their being exposed to "a sniping fire" from neighbouring walls. The village became extremely crowded; both horse and foot, as well as baggage, cattle, and followers, being obliged to take shelter in it, and a multitude of the enemy pressing on them with daring impetuosity. Situated as the two parties were, the British had every reason to expect that even a desperate resistance must soon be overcome; and Captain Staunton, failing in his endeavours to drive the enemy from their strong positions, was reduced to the necessity of defending his own. In this state was the detachment at twelve o'clock at noon, cut off from the water, under a burning sun, after a long night-march, and no subsequent repose. Every foot of ground was disputed; several streets were taken and retaken;

and repeated attacks were repulsed by the bayonet. As a charge of this kind required always to be led by a European officer, the majority of these became disabled by death or wounds. At length, in one of the attacks, the Arabs made themselves masters of the *choultry*, where three of the officers were lying wounded. Assistant-surgeon Wingate, one of the number, got up, and went out, but was immediately stabbed by the Arabs, and his body was cruelly mangled. Lieutenant Swanston had the presence of mind to advise his remaining companion to suffer the Arabs to rifle them unresistingly, which they did, without committing further violence. In the mean time, a party of the battalion under Lieutenant Jones and Assistant-surgeon Wylie (the only officers besides Captain Staunton who remained unhurt) arrived to their rescue, retook the *choultry*, avenged the death of Mr. Wingate, and carried their companions to a place of greater safety. The sufferings of the wounded became extreme from thirst; and the men who continued the conflict were fainting, or nearly frantic, from the dreadful privation of water. Some of the artillery-men, all of whom bore a conspicuous part in this heroic defence, proposed to Captain Staunton, that they should surrender if terms could be obtained. His determined refusal did not satisfy them. Lieutenant Chisholm, their officer, being killed, the enemy, encouraged by this circumstance, rushed upon one of the guns, and took it. The adjutant of the battalion was lying mortally wounded;* but he no sooner heard that the gun was taken, than getting up, he called to the grenadiers once more to follow him, and seizing a musket

* Lieutenant Patterson, the adjutant, was a very powerful man 6 feet 7 inches in height.

by the muzzle, rushed into the middle of the Arabs, striking them down right and left, until a second ball through his body completely disabled him. The sepoys, thus led, were irresistible; the gun was retaken; and the dead Arabs, literally lying one upon another, proved how desperately it had been defended. The body of Lieutenant Chisholm was found by his gun, with the head off: it had been sent as a trophy to the Peishwa. Captain Staunton pointed it out to the men as a proof how all would be served who fell into the hands of the Mahrattas; on which they declared "they would die to a man;" and the conflict was resumed by all with the most determined valour. Their situation towards evening was very hopeless; but, as the night fell, the vigour of the attack relaxed, and the men were able to procure a supply of water. By nine o'clock, the firing ceased, and the village was evacuated by the enemy. At day-break, the detachment made preparations for renewing the contest, having taken possession of the strong post occupied by the assailants the day before; but they suffered no further molestation; and the Peishwa's army was descried moving off on the Poonah road. The news of General Smith's approach, it afterwards appeared, led to this movement. Captain Staunton, uninformed of the General's advance, and having reason to believe that the enemy was lying in wait for them in the way to Poonah, (which was the fact!) gave out that it was his intention to proceed thither. As soon as it was dark, he set out in that direction; but then changing his route, retreated to Seroor, where he arrived the next morning, with the guns and wounded, "with drums beating and colours flying." Of 26 artillery-men, 12 were killed, and 8 wounded; of the native infantry, there were 50 killed and 105 wounded; and of the

horse, 96 killed, wounded, and missing. Of the eight European officers, (two of them only assistant-surgeons,) three were killed, and two wounded. The loss of the enemy was estimated at between 6 and 700 men. Gokla, Appa Dessaye, and Trimbukjee directed the attacks; and at one time, Trimbukjee entered the village.*

To commemorate this gallant defence, the Government ordered a monument to be erected at Koreigaum, recording the names of those who fell. Captain Staunton was nominated honorary aide-de-camp to the Governor-General, and had subsequently conferred upon him the command of Ahmednugger. The corps (the 2nd battalion of the 1st Bombay N. I.) was made grenadiers, as their first battalion had been for the defence of Mangalore; and "Mangalore and Koreigaum" became the animating motto of the regiment.†

After leaving Koreigaum, the Peishwa fled towards the Carnatic, followed by General Pritzler with the reserve division of the Deccan army, who took up the pursuit near the Salpee Ghaut. On Bajee Row's arrival at the Gutpurba, he was surprised to find the country already raised against him, and in possession of the British. Turning suddenly round, he passed General Pritzler, recrossed the Krishna, and descended the

* Blacker, 179—182, and App. I. Grant Duff, vol. iii. pp. 432—438. Prinsep, vol. ii. pp. 159—167. What added to the inequality of the contest, was the superior courage of the Arab infantry. As a proof of the estimation in which they are held by the native powers, it is stated, that their pay in the Peishwa's army was double that of other soldiers. Arabs (natives of Arabia) received fifteen rupees a month; their descendants born in India, ten ditto; Hindoostanees, eight ditto; Mahrattas and Deccanees, six ditto.

† It is remarkable that, in another village of the same name, a defence of a scarcely less heroic character was made under Captain O'Donnell and Lieutenant Morgan in 1803. Blacker, 183.

Salpee Ghaut, going off in the direction of Sholapoor. Generals Smith and Pritzler having united their divisions at Rehmutpoor on the 7th of February, the whole force proceeded to Satarah, which it was thought advisable to reduce on account of the importance attached to that fortress in the minds of the Mahratta people. It surrendered, after receiving a few shells, on the 10th of February,* when the British colours were hoisted; but on the next day, these were hauled down, and the *bhugwa jenda*, or standard of Sevajee, was, with due forms, hoisted in its place. A manifesto was at the same time published by the Governor-General's commissioner (Mr. Elphinstone), who accompanied the army, setting forth the reasons which led the British Government to deprive the Peishwa of all public authority for ever, and to take possession of his territory; the whole to be thenceforth under the authority of the Company, excepting a small tract reserved for the Rajah of Satarah. This prince, the Governor-General had resolved to re-instate in a nominal sovereignty, as a counterpoise to the remaining influence of the Brahmins, and with a view to conciliate the Mahratta nation; thereby "leaving an opening for the employment of many persons in their own way, whom it would have been expensive to maintain, and who could not obtain a livelihood under the British administration."

A new distribution of the British forces was now formed; one division, under General Pritzler, being

* "The garrison, consisting of 400 *sebundies* (revenue-troops), were permitted to march out with their arms; for, having shewn themselves so little inclined to use them, it was considered unimportant how they went off." Blacker, 192. Had the *kelledar* made a resolute defence, the strength of the place would have rendered its reduction a matter of great difficulty.

detached to attack the strong hill-forts immediately south of Poonah, while General Smith again set out with the other, in quest of Bajee Row. Other divisions were likewise employed in occupying the Concan. From Sholapoor, where he was joined by a body of horse from Nagpoor under Gunput Row, the Peishwa moved first to the westward, and then turned off from the Punderpoor road to Ashta (or Ashtee). Here, on the 20th of February, General Smith, with the cavalry and horse artillery, came in sight of the Mahratta army just as it was moving off the ground. The Peishwa sent Gokla a taunting message for having suffered the army to be surprised; to which the latter replied, that he would either guard his rear or lose his own life. Before the British squadrons gained sight of the plain, they heard the *tooteries* and *tom-toms* (long trumpets and drums) shrilly and loudly proclaiming surprise and confusion on the part of the enemy. The Peishwa, not considering himself safe in a palankeen, mounted a horse, and fled precipitately with a sufficient guard, leaving Gokla with from eight to ten thousand cavalry, to cover his retreat. It appears to have been supposed, that the entire fourth division of the British was advancing. When the cavalry alone were discovered moving over the hill, Gokla resolved to await their approach. His ground was chosen with great judgement, behind a *nullah* of difficult passage, and the ruggedness of the ground impeded the advance of the horse-artillery. The appearance of the Mahrattas was sufficiently formidable; the front ranks of their line having their spears couched, while the rear ranks were drawn up on higher ground, armed with matchlocks. "They opened a heavy fire upon the cavalry when within 150 yards of their line, which the latter did not return till they had

advanced within a few paces of the Mahratta front; when the 22d dragoons, discharging their pistols in the faces of the enemy, charged their centre, and the action became close and warm for a few seconds. The horse-artillery, at this time, on the right, could not fire; and General Smith, full of anxiety to see the cavalry close with the enemy, had galloped into the space between the right of the 7th cavalry and the left of the guns, where he was much exposed. Gokla had a chosen body in reserve behind his left wing, for the purpose of attacking the rear or flank; and when the shock of this charge made by the 22d dragoons, had forced his centre to give way, he wheeled with the greatest rapidity round his left, and passing between the guns and the right of the British line, attacked the 7th cavalry with great impetuosity. General Smith was cut down, and some confusion was produced on the right; but Major Dawes, with the reserve of the 22d, charged Gokla, who was killed in this desperate but brave attempt; and now the whole of the Mahrattas fled in confusion." * Their main body never came into action. They were pursued for nearly ten miles, and twelve elephants, fifty-seven camels, and all the rear of the Peishwa's baggage were taken. The booty was immense. But the most important result of the victory was the liberation of the Rajah of Satarah, with his mother and two brothers, all of whom voluntarily threw themselves on the British

* "Fifteen Years in India," pp. 518—21. The author of this work was in the engagement. A critical account of this brilliant affair will be found in Blacker, pp. 249—253. Few similar actions, between horse only, occur in the history of the Indian campaigns. General Smith is said to have been ignorant of the art of manœuvring cavalry; and he was opposed by the ablest Mahratta general, justly denominated by his master, the Sword of the

protection. The enemy lost about 200 killed, while the British loss amounted to only 14 Europeans and 5 native cavalry killed and wounded, including the General, whose wound did not prove dangerous.*

This defeat, together with the capture of Satarah and its Rajah, made even the most sanguine of the Mahrattas regard the cause of their chief as now altogether desperate; and his people began, immediately after, to return to their homes. This impression of despondency was confirmed by the daily fall of some one or other of his southern forts before General Pritzler. General Smith ("after the sale of the prize property") returned towards Poonah, for the purpose of placing the Rajah under the care of Mr. Elphinstone. His Highness now assumed all the external pomp of an eastern monarch, and with his train, formed an imposing pageant at the head of the British line. Upon approaching a town or village, the *tooteries* were sounded, and the musicians, who rode on camels, began to beat their *nagarras*, or tom-toms, upon which the inhabitants came out in crowds, and prostrated themselves before their "legitimate sovereign,"—"as legitimate," Mr. Blacker justly remarks, "as the majority of Indian dynasties."

Having surrendered his charge, General Smith resumed the harassing pursuit of the deposed Peishwa. The heat of the weather had now increased so much, that, during every long march, some of the men fell under *coups de soleil*, and the hospitals were soon

* Only one man was killed on our side. Captain Grant Duff states the Mahratta loss, in the charge and during the pursuit, at only 100 men, and speaks of the affair as trifling, although it had a very material effect in hastening the termination of the war. The author of Fifteen Years in India says, that when the main body was overtaken, the carnage was dreadful.

crowded. But the campaign was now drawing to a close. Bajee Row remained for some time at Kopeegaum, where he was joined by Ram Deen, a partizan of Holkar's, but was deserted by several of his *jagheerdars*. He next continued his route towards Chandore, intending ultimately to proceed to Nagpoor; but the approach of the divisions under Sir Thomas Hislop and General Doveton, compelled him to alter his course; and he hastened towards Chandah in the Nagpoor territory, sending forward Gunput Row by a different route to the assistance of his master.* The Mahratta officer was met on the banks of the Wurda, as already mentioned, by the division under Colonel Adams; and the Peishwa himself, in endeavouring to avoid General Doveton, was driven upon the same army near Seonee, where a considerable number of his followers were killed, the rest of his treasure was taken, and most of his *jagheerdars* who yet adhered to his standard, took the opportunity of dispersing. Chandah, which was held by his partizans, was, after a short siege, carried by assault. Bajee Row, followed by General Doveton, now fled in great consternation and distress to the northward. He had made many overtures to Mr. Elphinstone; but, as they always implied an ability to treat, he was distinctly told, that his submission only could be accepted. After a flight of several hundred miles, he reached the borders of Khandeish; and on the 5th of May, was advancing towards Sindwa, intending there to cross the Nerbuddah, when he found that Sir John Malcolm had made every preparation to intercept him in that quarter. He, therefore, sent forward two *vakeels*, with a letter to the

* It was at Chandah, that Appa Sahib had engaged to meet the Peishwa with all the troops he could muster.

General, and retired to wait the result at Dholkote, near Asseerghur. His force still amounted to upwards of 5000 horse and 4000 foot, of whom half were Arabs. On receiving the Peishwa's overtures, Sir John Malcolm resolved to make his letter the basis of a negotiation for his surrender; and two of his officers were despatched towards the Mahratta camp, to announce the preliminary terms, upon which Sir John promised to become the medium of an adjustment with the British Government. He was required to renounce for himself and family for ever, all sovereignty in the Deccan, to which he was never to return; to separate himself immediately from Ram Deen, and all proscribed rebels and Pindarries; and to advance to meet Sir John Malcolm. After a protracted negotiation, Bajee Row surrendered himself on the 3rd of June, on condition that the stipulated maintenance should not be less than eight *laks* of rupees a-year. Although these terms were considered by the Governor General as the extreme of liberality, he did not hesitate to ratify the treaty concluded by his political agent; and Beithoor, a place of sanctity near Cawnpoor, was appointed for Bajee Row's future residence, to which he was immediately conducted. Trimbukjee escaped to the southward, and, for a time, attempted to collect adherents, and to conceal himself, as before; but, the place of his retreat being discovered, he was surprised and seized by a party of irregular horse under Lieutenant Swanston, (one of the defenders of Koreigaum,) and was sent a prisoner to the fort of Chunargurh in Bengal. The surrender of Bajee Row was of the greater importance, from the escape of Appa Sahib; and the pension conceded to him was a cheap price for the conclusion of a contest, the pro-

longation or possible renewal of which would have been fraught with the most serious evils.'

In the mean time, the Rajah of Satarah had been installed on the *musnud* with great pomp, on which occasion he issued two proclamations; one announcing his connexion with the British Government, and the other making over entire powers for the arrangement and government of his country to the Political Resident (Captain Grant Duff). The territory reserved for the Rajah, was the tract between the Warna and the Neera, extending from the base of the Syhadree mountains on the west, to Punderpoor on the east, or nearly to the Nizam's boundary.† Until some progress was made in its settlement, it was to be managed en-

* Sir John Malcolm's conduct towards the Peishwa was regarded, at the time, as marked more by generosity than by policy; and Lord Hastings went so far as to represent the terms granted under such circumstances, as "purely gratuitous." Sir John, however, contends, that Bajee Row was not in our power. He had the means, by going into Asseerghur, of protracting the war for five or six months, and of keeping all India disturbed and unsettled during that period. That fortress could not be besieged during the rains, and did not fall till the ensuing April. The view taken by Sir John Malcolm was in unison with the opinions of General Doveton, Mr. Elphinstone, and all the political officers in that part of India, and is ably defended by Mr. Blacker.—See Malcolm's P. H. v. i. pp. 519—533; and Appendix V. Blacker, pp. 361—9.

† The next object, after providing for the Rajah of Satarah, was to reward the Rajah of Kolapoor, who, on the first declaration of hostilities, espoused the British cause. The districts of Chikoorce and Menowlee were therefore restored to him. His territory, which borders that of Satarah, is very nearly equal in extent; and under an arrangement concluded in 1812, he enjoys "absolute independence and unlimited authority, civil and military, within his dominions." Prinsep, vol. ii. p. 386. Grant Duff, vol. iii. p. 492. The Kolapoor Rajah is of the same race as the Satarah Rajah, being descended from an adopted heir of the eldest son of Sevajee. See Wilks's South of India ii. 369.

tirely as a British province; and the other districts of the Peishwa's territory were placed under British officers, whose authority resembled that of the great soubahdars under the Mahratta government. "As the country was drained of British troops, the greater part of which had proceeded in pursuit of the Peishwa, the means of these agents were at first limited. But, by raising irregulars, taking such places as they could reduce, destroying or executing straggling plunderers, (especially when they were found torturing or murdering the villagers,) opening negotiations with the *kelledars* of the stronger forts, and representing the hopelessness of resistance, the country, with the assistance of such regulars as could be spared, fell almost as fast as men could be collected to take possession. It not unfrequently happened, that irregulars who had left Bajee Rao's service a few days or hours before, entered that of the British Government; and instances are adducible, in which, having quitted the Peishwa, they were enlisted, supplied with ammunition, and fighting for the new Government within little more than twenty-four hours; so readily do the irregular troops of India transfer their allegiance to the prevailing power. To these men, the new conquests were frequently, of necessity, intrusted; and they proved in no instance treacherous or disobedient.

"By the month of May, a small detachment of regulars from Poonah, under Major Eldridge, had obtained possession of the numerous hill-forts between that city and the Ahmednuggur hills; some of which are as strong as any in the world. The defences are entirely composed of solid rock, in which caves hewn, that render the garrison safe from the effect of shells, and a very few resolute men could maintain an

assault against any numbers.* Another small detachment was equally successful in reducing the forts in the Chandore range; and by the end of May, the Arabs in Candeish,† and the insurgents under the pretended Chitoor Singh in the Satarah territory,‡ were the only opponents of the British Government within the dominions of the late Peishwa. On the 13th of June, the Arab garrison of the strong fort of

* "No territory of similar extent in India," remarks Colonel Blacker, "or perhaps in any part of the world, possesses so many fortresses as that which belonged to the Peishwa. The country both north and south of this tract, including the Western Ghauts, differs immaterially from it in general features and construction, without being marked by the same efforts of human art." The origin of these numerous strong-holds is involved in obscurity; but many of them are "indubitably Mahratta-built." This country was, in fact, the cradle of the Mahratta power, but most of the forts existed prior to the time of Sevajee. The number of forts in India which are in perfect repair, is now very few, compared with the numerous ruins scattered throughout its kingdoms. "The Mysore war of 1791, 2 demonstrated in India, that hill-forts are as contemptible, considered as places of strength, as they are useless for the purposes of a depôt." See for some judicious remarks on this subject, Blacker, 305—8, 356.

† The greater part of the Peishwa's dominions in Kandeish had been usurped by Arab colonists. The condition of submission offered to them, was nothing short of re-transportation, at the expense of Government, to Arabia. As this involved the sacrifice of all their past acquisitions and future prospects, the "intrusive race" were driven to desperation, and resolved to defend their possessions to the last. They were, in fact, no better than lawless buccaneers, and their expulsion was not less necessary than the extirpation of the Pindarries. Prinsep, v. ii. p. 298.

‡ The real Chitoor Singh was uncle to the young Rajah of Satarah, and was distinguished by his valour and enterprise, which rendered him very popular. After successively serving in the armies of Holkar, Ameer Khan, and the Rajpoots, he was treacherously made prisoner by Trimbukjee, who had seduced him to a conference, in 1812, and thrown into the fort of Kangooree in the Concan, where he died in April 1818.—Grant Duff, v. iii. pp. 159, 182, 377.

Mallygaom surrendered to Colonel M'Dowell, after a very obstinate defence; during which they repulsed an assault, and occasioned a loss to the besiegers of upwards of 200 men in killed and wounded.* In the opposite quarter of the country, and on the ensuing day, the fort of Prucheetgurh and the pretended Chitoor Singh were taken by a detachment under Lieutenant-colonel Cunningham.† These events, except a few detached expeditions in the ensuing season, and the siege of Asseerghur, put an end to military operations in the Mahratta territory.‡

The war being thus successfully terminated, Lord Hastings "did not hesitate to proclaim that supremacy which now indisputably belonged to the British Government;" and such was the change that had taken place in the state of public opinion in England, that "not a voice was raised against a measure the very contemplation of which, a few years before, had been denounced as a dream of ambition."§ About two-thirds of India are now under the direct manage-

* For the details, we must refer to Prinsep, v. ii. pp. 300—308; and Blacker, pp. 324—330. Malleygaum is the strongest place in the valley of Khandeish: the fort is half encircled by the river Moassum.

† This place, in a most inaccessible situation, was taken by a singular enterprise. A brisk fire from a hill commanding the fort, had driven the besieged from the gate, to seek shelter behind some stone-houses in the fort; and, under this fire, a hole was blown in the gate by musketry, sufficiently large to admit a man, through which a party entered, one by one, surprised the garrison, and carried the place without the loss of a man.—Grant Duff, v. iii. p. 488.

‡ Grant Duff, v. iii. pp. 486—488. See, for a description of the siege of Asseerghur, Blacker, pp. 413—427; Prinsep, v. ii. pp. 323—334. This fortress capitulated to the British in the war of 1802, (see vol. ii. p. 251,) but had been restored to Sindia, whose *Killedar* refused to surrender it. The Governor-General now resolved to retain it.

§ Malcolm's P. H., v. i. p. 592; v. ii. p. 60.

ment of the three Presidencies. The remaining third is under the effective control of the military power of the British Government; and the imperfect schemes of administration which have been propped up for a while in the territories still under native rule, must be considered as destined, sooner or later, to be replaced, probably without a struggle, by a uniform and permanent system. Whatever be the difficulties and dangers attaching to the dominion which the British have been reluctantly compelled to assume, the struggle which has thus ended in the universal establishment of their ascendancy, promises to be the last that they will have to maintain with the native powers of India.*

Here, then, we may terminate the history of that extraordinary series of events, which has placed in the hands of the British, the sovereignty and the destinies of India. After eight centuries of uninterrupted war and anarchy, a "handful of distant islanders" have restored to this devoted country the blessings of external security and internal repose; to a degree which, probably, at no former period of its history, was ever known. So mighty and rapid a change in the condition of an eighth part of the human race, has no parallel in history, whether we consider the comparative number of the conquerors or the means by which it has been achieved. Never since conquest began to desolate

* A political history of India would be incomplete without some reference to the circumstances which led to the Birmese war of 1824—5. The first collision with the Birmese Government occurred during the administration of Lord Teignmouth. In 1818, the Marquis of Hastings had certain information of the emperor's having joined the Mahratta confederacy; but no interruption of political amity took place till the administration of his successor, Lord Amherst. The history of this conflict will be found in our volume on Birmah, &c., pp. 43—562, 61.

the earth, it has been justly remarked, was an empire of such magnitude acquired with so small an effusion of blood. The whole conquest of India by Great Britain, cost fewer lives than were destroyed by the Spaniards in South America in a single year. The rapidity as well as the extent of the conquest is unparalleled. After many centuries had elapsed, the Mogul power was imperfectly established throughout the territories nominally subjugated to the Emperor of Delhi, which did not include the whole of the peninsula; and it was in the most prosperous years of Aurungzebe's reign, that Sivajee laid the foundations of the Mahratta empire. Nor will the first conquests of Mohammedism bear a comparison with the British conquests in India. In the course of a century, th Khalifs had extended the faith of Islam over Syria, Asia Minor, Persia, and Egypt; but those countries scarcely contained fifty millions of inhabitants; and it is a remarkable fact, that, in the present day, the nations subject to Mohammedan rulers, do not form an aggregate population equal to that which now acknowledges the British sceptre. When to this it is added, that, contrary to the spirit in which all former conquests have been achieved, the Indian empire of Great Britain has been acquired in despite of herself,—in opposition to the policy which denounced all extension of territory as not only undesirable but hurtful,—in spite of acts of parliament and perpetual remonstrances from the body of British Merchants whose interests were at stake,—the phenomenon is still more striking. "For princes and nations to pant for territorial aggrandizement," to cite the words of an intelligent writer, "has in it nothing strange and new; but it is strange for a nation continually to discountenance this spirit in the strongest manner; and still

more strange, that, in the very face of all these prohibitions, a mighty empire should have grown up amidst the anxieties and the habits of commercial speculation. It is not that the British nation has conquered India; rather, unavoidable circumstances have, at length, almost subdued the national aversion to this conquest."* What is more, the very enactments that were intended to arrest the growth of our power, have, as Sir John Malcolm remarks, caused it to be more rapid than it otherwise would have been. Every retrograde step, every attempt to return to a neutral and pacific system, has been followed, and unavoidably, by an accelerated movement in the extension of our dominion.†

But, above all, the conquest of India by Britain is distinguished by its unquestionably beneficent character. To the natives themselves, the destruction of the Mussulman power,—a foreign and despotic yoke,—was a national emancipation from the most degrading oppression. But had it given way only to the Mahratta empire, which, at the commencement of our relations with the native powers, threatened to swallow up the whole country, the change would have been only to a more complete disorganization of society. Notwithstanding all the crimes committed by the British in the first stages of their great mercantile adventure, the acquisition of Bengal cost fewer lives than were lost in a single expedition of the Mogul princes, or in the protection of that province from the Mahrattas during the vigorous reign of the brave Aliverdi. But, in the destruction of the predatory system which was converting the finest provinces into a wilderness, the

* Friend of India, No. V. (1822) p. 46. See also an interesting article in No. xiii. of the same Miscellany.

† Malcolm, P. H., vol. ii. p. 61—3.

British Government has performed a splendid act of justice, policy, and humanity, which fairly entitles it to be regarded as a conservative and beneficent power, whose supremacy has been the deliverance of the people. That system was the baleful dregs of the exhausted military establishments of the Mohammedan dynasties; and it succeeded to the wars of Aurungzebe, like pestilence after famine, rioting in the exhaustion of the country. The Mahratta states, which identified themselves with this system, fell, as they deserved to fall, in consequence of their abetting a conspiracy subversive of all government and social order. Nothing could more plainly indicate the real spirit and character of those native powers, than their alliance with the Pindarry chieftains; and it may be regarded as a fortunate circumstance for India, that the infatuation and weakness of the Peishwa and his confederates, compelled the Governor-General to treat them as enemies and political criminals, towards whom any further forbearance would have entailed both disgrace and danger.

Lord Hastings returned to England in 1823, having filled the station of Governor-General during nine years. At the close of his administration, the gross revenues of the country had been increased four *crore;* "and although the charges had been increased in a similar amount, these had reached their limit, and were in the course of diminution, while the revenue was further on the increase, so as to afford the certainty of an annual surplus more than sufficient to meet the interest of the additional debt."* But the

* Prinsep, vol. ii. p. 452. The political measures of his Lordship's administration added five *crore* to the debt; but this writer contends, that the financial condition of the country, considered merely with reference to the debt, was much the same in 1821, as it was in 1814.

most illustrious feature of his Lordship's civil administration was, its beneficent aspect on the melioration of the intellectual and moral condition of the people of India. Almost every institution that has been formed in that country for the mental improvement of the natives, commenced under his auspices. "For the first time, the cause of Christian benevolence in India received a sanction from an authority which all revered, and which every one felt it safe to follow."* In all respects, the administration of the Marquis of Hastings may be regarded as the commencement of a new and happy era to the millions of British India.

TOPOGRAPHICAL DESCRIPTION.

Our historical sketch, which, owing to the copious and interesting materials, has extended much beyond the limits originally assigned to it, comprises, to a considerable extent, a topographical description of the country. India is, in fact, better known to us from the campaigns of British armies, than from the accounts of peaceful travellers. "Though India," remarked Mrs. Graham, in 1813, "has certainly been visited by a greater number of Englishmen than any foreign country, and has been the subject of innumerable publications, it is remarkable, that there is no work in our language containing such a popular and comprehensive view of its scenery and monuments, and of the manners and habits of its natives and resident colonists, as we are commonly furnished with by travellers in countries incomparably less deserving of notice. The chief reason of this probably is, that few

* Friend of India, vol. ii. p. 425

people go to this remote region as mere idle or philosophical observers; and that, of the multitude of well-educated individuals who pass the best of their days in it, the greater part are too constantly occupied with the cares and duties of their respective vocations, as statesmen, soldiers, or traders, to pay much attention to what is merely curious or interesting to a contemplative spectator. Having, for the most part, too, the prospect of a long residence, they rarely think, on their first arrival, of recording or digesting the impressions which they receive from the spectacle that is spread before them; and wait so long to mature and extend their information, that the interest of novelty is lost, and the scene becomes too familiar to seem any longer worth the trouble of a careful delineation. The fact accordingly is, that almost all our modern publications on the subject of India, are entirely occupied with its political and military history,—details and suggestions upon its trade and commercial resources—and occasionally with discussions upon the more recondite parts of its literary or mythological antiquities."* Fifteen years have elapsed since these remarks were made; and yet, previously to the recent publication of Bishop Heber's Journal, no work of any consequence had appeared to supply the *desideratum*.

Of the older travellers, Bernier is the most intelligent and trustworthy: Major Rennell styles him the most instructive of all East Indian travellers. He spent twelve years in the country, during eight of

* Graham's Journal, 4to. *pref.* Speaking of an English traveller whom he met with at Lucknow, Bishop Heber says: "Mr. Hyde is a great traveller, and the only Englishman whom I have heard of, except Lord Valentia, who has visited India from motives exclusively of science and curiosity, since the country has been in our possession.... This gentleman is merely making a tour."

which he acted as physician to the Emperor Aurungzebe. He, therefore, saw the court of the Great Mogul in the zenith of its magnificence. He accompanied a nobleman in the imperial suite, on the temporary removal of the court to Cashmere; and he was an eye-witness of many of the principal transactions which distinguished the first ten years of the reign of the great Allumghire. His work is valuable, however, chiefly on account of the light which it throws upon the political state of the country at that period, and upon the manners and customs of the people under the dominion of their Moslem conquerors. It belongs to history, rather than to topography; for, with the exception of the Letters comprising the narrative of his excursion to Cashmere, there is little information of a geographical kind. It detracts too from the value of his work, that a considerable portion of it was drawn up from recollection after he had left the country. Thevenot (the younger) spent about fifteen months in the Deccan, during which time he collected a great deal of information respecting the almost unknown country, with the assistance chiefly, it is supposed, of the Capuchins of Surat. He saw but little of the country himself. Tavernier journeyed, according to his own account, through most of the provinces of the empire, and in more directions than any other traveller. He has given a number of routes, and his work contains a mass of curious and sometimes valuable materials.* But it was chiefly dictated from memory, in part from imagination; its statements often rest on mere hearsay authority, and the veracity of this Traveller is, in some instances,

* There is one subject to which he devoted more attention than any other traveller, namely, the diamond-mines of Golcondah and Orissa, of which the fullest account will be found in his Travels.

questionable. Carré, Dillon, De la Haye, and Fryer, all visited the peninsula between 1660 and 1680; but their opportunities of observation were extremely limited, and they are cited chiefly for the information they furnish as to the political state of the country at that period. De Graaf visited Patna in 1669, where the Dutch then had a factory; and Manderslo, in the year 1638, travelled from the capital of Gujerat to Agra, and afterwards to Bejapore in the Deccan. The latter, consequently, saw more of India than any traveller of the seventeenth century, except Tavernier; and his narrative, edited by Olearius, bears a high character for intelligence and fidelity.

The geography of India was still in a most crude and imperfect state, when, towards the close of the eighteenth century, Major Rennell gave to the public his invaluable "Memoir of a Map of Hindostan." In his preface, he remarks, that "we must not go much further back than thirty-five years (from 1738), for the matter that forms the basis of the map." * The materials of which the learned author availed himself, consisted chiefly of the local information obtained by the marches of the British armies during the Mysore war; of astronomical observations and hydrographic surveys; together with the route of Mr. George Forster, in the year 1783-4, from Bengal, by way of Jummoo, to Cashmere. A short time before, a Mr. Hodges, who had, in the capacity of draftsman, accompanied Captain Cook in his voyage round the world, was tempted to undertake an excursion in search of the picturesque into India. He commenced his journey at Madras, but, being unable

* Rennell, p. iv. In the time of D'Anville, the Brahmapootra was unknown as one of the principal rivers of India.

to penetrate into the interior, sailed for Calcutta; whence he proceeded up the Ganges, to Monghir, and subsequently visited Patna, Benares, Lucknow, and Agra. His work is of little value or interest.

A considerable interval now occurs, during which no work of importance appeared relative to India, supplying additional information of a topographical or general nature. In the year 1800, Dr. Francis Buchanan (afterwards Hamilton) undertook a journey through Mysore, Canara, and Malabar, under the orders of Marquis Wellesley, for the purpose of investigating the state of agriculture, the arts and commerce, the manners and customs, &c. in Mysore and the ceded territories. His journal (published in this country in 1807, in three volumes 4to.) is a valuable but ill-arranged work, for the most part occupied with tedious statistical details, without any attempt at compression. Lord Valentia arrived at Calcutta in January 1803. He visited Benares, Lucknow, and Canouje; and subsequently, Madras, Bangalore, Seringapatam, and Mysore; Bombay, Poonah, and Chinchoor. His volumes are highly interesting, but are chargeable with a fault the very opposite of that which attaches to Dr. Buchanan's journal, being deficient in specific description and information. Mrs. Maria Graham went to India early in 1809; she spent some months in Bombay, during which curiosity induced her to make an excursion into the interior as far as Poonah; and she subsequently visited the island of Ceylon, Madras, and Calcutta, which was the termination of her Indian travels. Her journal, therefore, with the exception of Poonah and the capital of the Bengal Presidency, describes only the country immediately on the coast. In the same year (1813), however, a far more valuable and elaborate work was given to the

public,—the "Oriental Memoirs" of Mr. Forbes. The Author has distributed over four volumes 4to., an immense mass of interesting information, the result of "seventeen years' residence in India;" and it is only to be regretted that, owing to the extremely desultory, miscellaneous, and sentimental complexion of the contents, the work should have been unnecessarily swelled to so inconvenient dimensions. The Author of "Sketches of India" has presented us a slight but delightful volume, and we shall gladly avail ourselves of his picturesque illustrations. But the most important accession to our stores of information, incomparably, is the narrative of the lamented Bishop Heber, of whose admirable qualifications as a traveller, the notes to the Travels of his friend, Dr. D. E. Clarke, had supplied ample evidence. Those who have journeyed in India, will best appreciate the industry with which the Bishop kept his journal, which presents the vivid transcript of his first impressions on traversing the sphere of his jurisdiction. The activity of his mind seems to have been excited, rather than diminished, by an enervating and oppressive climate. Uniting with a constant reference to the primary object of his tour, and the business of his sacred office, the enthusiasm of the traveller, he extended his journey in all directions; exploring, in succession, the labyrinths of the Gangetic Delta, the fertile plains of Bengal and Bahar, the forests of Kumaoon, the roots of the mighty Himalaya, and the scorching sands of Gujerat. In the course of his brief administration, he visited both the other presidencies, besides making a tour in Ceylon. We cannot adopt a better plan, in the ensuing description, than to follow the Bishop through the regions which he explored; adhering for the most

part (though we must occasionally part company with our interesting guide) to the same route.

CALCUTTA.

AFTER a voyage of between three and four months, the sight of land is always welcome; but nothing can be more desolate and unpleasing than the entrance to the Hooghly, the sacred branch of the mighty Ganges, up which the voyager has yet to be piloted a hundred miles, before he reaches the capital. To the west, as far as the eye can reach, extend frightful breakers; and on the east, is seen the flat and swampy shore of the Island of Saugor, covered with jungle, about the height of young coppice-wood, with, here and there, tall trees, dark as firs. On approaching it, some ruinous cottages and barn-like buildings are descried, the remains of a village begun by a joint-company, who undertook, a few years ago, to cut down the thickets and reclaim the marshes of Saugor; but it was found that, as the woods were cut down on this side, the sea encroached, and the land was again abandoned to its wild deer and tigers. As the resort of the latter animals, the wilder parts of the island are much dreaded by the natives; and it is well, Bishop Heber remarks, that the terror they inspire, deters idle seamen and young officers from venturing on shooting excursions, so much as they otherwise would, on a shore so dreadfully pestilential as are all these marshy islets, beneath "a hot and copper sky." Saugor is still more infamous as the yearly scene of human sacrifice, where Hindoo mothers might once be seen throwing their infants into the jaws of the sea monsters. The temple of the infernal goddess,

Kali, is now ruined; but, from the spot where it once stood, many an infatuated votary still devotes himself to destruction.* "To these Sunderbunds," says Lord Valentia, "the Hindoos resort at this season (January) in immense numbers, to perform their ablutions to the Ganges; and many, to sacrifice themselves to the alligators, which they effect by walking into the river, and waiting till the ferocious animals approach and draw them under. Others perish by the tigers every season; yet, the powerful influence of superstition still draws them to this spot." † "One of the first specimens of the manners of the country, which has fallen under our notice," says Bishop Heber, "has been a human corpse, slowly floating past, according to the well-known custom of the Hindoos."

The river itself is grand, from its vast body of water; but the quantity of mud which it rolls down, considerably lessens its beauty. The general character of the western shore and the "coffee-coloured" stream, reminded Bishop Heber, at first, of the Don, between Tcherkask and Asof; but, on approaching the Saugor side, all resemblance to the Don disappeared. "Nothing met the eye but a dismal and unbroken line of thick, black wood and thicket, apparently impenetrable and interminable, which one might easily imagine to be the habitation of every thing monstrous, disgusting, and dangerous, from the tiger and the cobra de capello, down to the scorpion and moskito; from the thunder-storm to the fever. The seamen and officers spoke of this shore with

* The sacrifice of children at Saugor was abolished in 1802, by an order of the Governor-General (Marquis Wellesley) in Council, by which the practice was declared to be murder, punishable with death. This law, however, does not restrain from suicide.

† Valentia, v. i. p. 35.

horror, as the grave of all who were so unfortunate as to remain many days in its neighbourhood. As we drew nearer to the Sunderbunds, their appearance improved. The woods assumed a greater variety of green and of shade; several round-topped trees and some low palms were seen among them, and a fresh vegetable fragrance was wafted from the shore. The stream is here intense, and its struggle with the spring-tide raises waves of a dark-coloured water. The forms of the coco-palms are extremely graceful, but their verdure is black and funereal, and they have something of the appearance of the plumes carried before a hearse. Their presence, however, announced a more open and habitable country. The jungle receded from the shore, and its place was supplied by extremely green fields of rice, interspersed with small woods of round-headed trees, and villages of huts, thatched, and with their mud walls so low, that they look like hay-stacks." *

Vessels that draw more than seventeen feet water, cannot be taken higher than Diamond Harbour without danger, except at spring tide; here, therefore, the Company's ships usually unload. This place (about 34 miles below Calcutta, in a straight line, but much more by the windings of the river) is interesting only as being the first possession of the East India Company in Bengal. From July to September, it is particularly unhealthy, owing to the low, swampy shores; where, during the rains, a number of rivulets, charged with decayed vegetable matter, open into the Hooghly. Some ruinous warehouses and an ugly, dingy brick building with a flag-staff, are all that are to be seen, except a few native huts, which hold

* Heber, v. i. (8vo.) p. 7.

out to the seamen the temptation of a "hot unwholesome toddy."

After leaving Diamond Harbour, the river scenery gradually assumes a richer and more pleasing aspect. The banks abound with villages, interspersed with rice-fields, plantations of the coco-palm, and groves of trees resembling in colour and foliage the elm.* Here and there is seen a pagoda,—"dingy buildings, with one or more high towers, like glass-houses." The Hooghly is still of vast width and rapidity; and, when the wind is contrary, it is necessary to tack, as at sea, in order to stem the current. Large vessels of strange and novel forms are seen. The usual *panchway*, or passage-boat, is large and broad, "shaped like a snuffer-dish;" a deck fore and aft, and the middle covered with a roof of palm-branches, over which is lashed a coarse cloth, as a shelter from the burning sun. The *serang* (master) stands on the little after-deck, steering with a long oar; six rowers, sitting cross-legged on the deck, ply their short paddles as oars; and a large, long sail of transparent sack-cloth completes the equipment. The Maldivian vessels have a very singular appearance, being raised

* Bishop Heber landed at two of these villages, which he describes as highly picturesque. "The houses stood literally in a thicket of fruit-trees, plantains, and flowering shrubs; the muddy ponds were covered with the broad-leaved lotus; and the adjacent paddy-fields were terminated by a wood of tall coco-nut trees, between whose stems the light was visible." But most of the people looked unhealthy, the excessive humidity to which the exuberance of the vegetation is owing, being unfriendly to animal life. Most of the huts were surrounded with stagnant water; and in the time of inundation, the greater part of the country is liable to be covered. Besides tamarinds, cocos, palmiras, plantains, and banian-trees, the Bishop noticed the *neem*,—"a tree not very unlike the acacia, the leaves of which are used to keep moths from books and clothes;" and a tree resembling a large rhododendron, which he supposed to be manchineel, yielding a milky juice when punctured.

to an immense height above the water, by upper-works of split-bamboo, with very lofty heads and sterns, immense sails, and crowded with a wild and energetic-looking race of mariners. They sail very fast and near the wind. Bengalee and Chittagong vessels also, with high heads and sterns, and immense rudders, are numerous; and three-masted Arab vessels of completely European build, but with the stern overloaded with open galleries and verandahs. The old clumsy Arab *dow* is now seldom seen, and the general construction of the brigs and sloops, though clumsily rigged, indicate a gradual adoption of European habits. The navigation from Saugor to Calcutta is very difficult, owing to the intricacy of the passages between the sand-banks. At length, the river becomes clearer, and the scenery is enlivened by the country-seats of the Europeans on each bank,—"white staring houses," with extensive porticoes to the south, the windows closed with green Venetian blinds, and surrounded with plantations of mangoes, jacks, and other oriental forest and shrubbery trees. The increasing signs of cultivation and populousness now give notice of an approach to a great capital.

Europeans generally land, on their arrival, at Chandpal Ghaut; on approaching which, Calcutta appears to great advantage. The view comprises "a large, regular and handsome fortress, a palace-looking government-house, a wide and grand esplanade, many magnificent houses on one side of it, and a range of stately edifices beyond it; a little above this ghaut, an anchorage crowded with shipping, and a close-built city, containing upwards of 80,000 houses." * Calcutta now extends along the eastern bank of the Hooghly, from Kidderpore to Cossipore, a distance of

* Sketches of India, p. 90.

six miles; its breadth, however, is in no part very considerable. The bold reach of the river at the head of which it stands, (called from the villas and gardens on its banks, Garden Reach,) is truly beautiful. The spacious and elegant houses, with the shrubberies and lawns, give to the cheerful scene an air both of costliness and taste.

The stranger may, by this time, form some idea of the vivid contrasts, the sudden transitions, the motley, gorgeous, picturesque spectacle, the grand and vile, the gay and sad extremes, the glare and darkness, which, in moral as well as in physical nature, India exhibits. Bishop Heber's lively description of the scene which presented itself on his landing, will afford some additional touches to the picture.

"At a distance of about nine miles from the place where we left the yacht," (to take to the *bholiahs* or row-boats,) "we landed among some tall bamboos, and walked near a quarter of a mile to the front of a deserted, dingy-looking house, near some powder-mills. Here we found carriages waiting for us, drawn by small horses with switch tails, and driven by postilions with whiskers, turbans, bare legs and arms, and blue jackets with tawdry yellow lace. A *saees* (groom) ran by the side of each horse; and behind one of them were two decent-looking men with long beards and white cotton dresses, who introduced themselves as my *peons* or *hurkarus:* their badges were, a short mace or club of silver, of a crooked form, and terminating in a tiger's head, (something resembling a Dacian standard as represented on Trajan's pillar,) and a long silver stick with a knob at the head. We set out at a round trot; the *saeeses* keeping their places very nimbly on each side of us, though on foot, along a raised, broadish, but bad road.

with deep ditches of stagnant water on each side, beyond which stretched out an apparently interminable wood of fruit-trees, interspersed with cottages: some seemed to be shops, being entirely open, with verandahs, and all chiefly made up of mats and twisted bamboo. The crowd of people was considerable, and kept up something like the appearance of a fair along the whole line of road. Many were in bullock-carts; others were driving loaded bullocks before them; a few had wretched poneys, which, as well as the bullocks, bore too many and indubitable marks of neglect and hard treatment. Few women were seen: those who appeared, had somewhat more clothing than the men,—a coarse white veil (*chuddah*) thrown over their heads, without hiding their faces, their arms bare, and ornamented with large silver *bangles* or bracelets. By degrees, we began to see dingy brick buildings of more pretensions to architecture, but far more ugly than the rudest bamboo hut,—the abodes of Hindoos or Mussulmans of the middle class; flat-roofed, with narrow casement windows, and inclosed with a brick wall, which prevented all curious eyes from prying into their domestic economy. These were soon after mingled with the large and handsome edifices of Garden Reach, each standing by itself in a little woody lawn, (a compound they call it here, by an easy corruption from the Portuguese word *campaña,*) and consisting of one or more stories, with a Grecian verandah along their whole length of front. As we entered Kidderpoor, European carriages were seen, and our eyes were met by a police-soldier standing sentry in the corner of the street, nearly naked, but armed with a sabre and shield;—a pagoda or two; a greater variety of articles in the shops; a greater crowd in the streets; and a considerable num-

ber of *caranchies* or native carriages, each drawn by two horses, and looking like the skeletons of hackney-coaches in our own country. From Kidderpoor, we passed by a mean wooden bridge over a muddy creek, which brought us to an extensive open plain like a race-course; at the extremity of which we saw Calcutta, its white houses glittering through the twilight with an effect not unlike that of Connaught-place and its neighbourhood as seen from a distance across Hyde Park." *

"As the evening closes in," (here we borrow a different pencil,) "the crowds of carriages disperse; and about half an hour after, you see the glare of torches in all directions, lighting the coaches and palankeens hurrying along to the splendid entertainments, of which there is a constant succession among the opulent and luxurious inhabitants of Calcutta. At twelve, you may see them returning home; and if the oppressive heat drives you, as it often does, to the roof or balcony of your house for air, soon after, when all is dark and silent round you, the cry of jackals, suddenly and wildly breaking forth, then ceasing, then again nearer or close to you, may be distinctly heard. You are then reminded, that this city is the quick growth of a century; that, where they are, it is still half jungle; that at Chowringhee, where you now stand in a spacious verandah supported by Grecian pillars, only sixty short years ago, the defenceless villagers could scarcely bar out the prowling tiger; and that, were this city to become suddenly depopulated, in sixty more, these perishable palaces of timber, brick, and *chunam* would totally disappear, and rank vegetation conceal the very ground they stand upon." †

* Heber, vol. i. pp. 20—23.

† Sketches of India, pp. 94, 5.

"The aspect of morning is sweet and refreshing in the East. Night's deep shades having restored objects to an agreeable temperature, the eye rests and recreates upon them in that short period during which they can be seen to advantage; as they lose the power of gladdening the sight in the glare that overpreads them soon after sun-rise. Crowds of Hindoos approach the river during this delightful interval, to bathe and perform their devotions. They bring with them small images representing some of their thirty thousand millions of gods; and such as have none, make little idols of the mud of the Ganges, which they set upon the bank, and adore. The men and women go down into the water together, dressed as they come to the river, except that many of the former, who wear turbans, long gowns, and slippers, lay these articles aside, and bathe in their trowsers only. On coming out, they wring their wet garments, which dry in going home. The women often strip in the river, wash their apparel, and dress there again; for the female dress is generally composed of one long piece of cloth, the end of which is rolled several times round the waist, whence it flows in graceful folds down to the ancle; the other end is drawn tastefully round the chest, so as to cover the back also, and serve as a veil. They wear rings in their noses and ears, and on their fingers and toes, with bracelets on their wrists, arms, and legs, of gold, silver, brass, ivory, glass, bone, or horn, according to their circumstances. Their forms are graceful and of commanding air, from the erect and majestic step common among the women of Hindostan." *

Of these morning devotions, ablution is an essential

* Wallace's Fifteen Years, p. 63.

and leading part. "The rest consists in general, in repeatedly touching the forehead and cheeks with white, red, or yellow earth, and exclamations of *Ram! Ram!* There are some Brahmins, however, always about this time seated on the bank under the trees, who keep counting their beads, turning over the leaves of their banana-leaf books, and muttering their prayers with considerable seeming devotion, and for a long time together. These are *gooroos*, or religious teachers, and seem much respected. Children and young persons are seen continually kneeling down to them, and making them little offerings; but the wealthier Hindoos seldom stop their palankeens for such a purpose. Where the esplanade-walk joins Calcutta, a very handsome quay is continued along the side of the river, resembling, in every thing but the durability of material, the quays of Petersburgh. It is, unhappily, of brick, instead of granite, and is as yet unfinished; but many houses and public buildings are rising on it, and it bids fair to be a very great additional ornament and convenience to Calcutta. Vessels of all descriptions, to the burden of 600 tons, may lie almost close up to this quay; and there is always a crowd of ships and barks, as well as a very interesting assemblage of strangers of all sorts and nations to be seen. Of these, perhaps the Arabs, who are numerous, are the most striking from their comparative fairness, their fine bony and muscular figures, their noble countenances and picturesque dress. They are said to be extremely intelligent, bold, and active, but very dirty in their ships, and excessively vain and insolent when they have the opportunity of being so with impunity."

In several respects, although built on a less splendid scale, Calcutta strongly reminded Bishop Heber of

Petersburgh. "The architecture of the principal houses is the same, with Italian porticoes, and all white-washed or stuccoed; and the width and straightness of the principal streets, the want of pavement, the forms of the peasants' carts, and the crowds of foot-passengers in every street, as well as the multitude of servants, the want of furniture in the houses, and, above all, the great dinner parties which are one distinguishing feature of the place, are all Muscovite." * In both the Russian and the Anglo-Indian capital, the architecture and mixed character of the place result from a combination of European art and luxury with the gorgeous pride of the East. Both owe their creation to the spirit of commercial enterprise, grafting mercantile wealth upon an Asiatic despotism. And in both instances, the political recommendations of the situation have led the founders to overlook the serious drawback of its physical disadvantages.

The site of Calcutta is an almost perfect level of alluvial and marshy ground, which, a century ago, was covered with jungle and stagnant pools, and which still almost every where betrays its unsoundness by the cracks conspicuous in the best houses. To the east, at the distance of four miles and a half, is a large but shallow lagoon of salt water, from which a canal is cut pretty nearly to the town, and towards which all the drainings of the city flow. To the south of the city, a branch of the Hooghly, called Tolly's Nullah, flows into the Sunderbunds: on its banks are the suburbs of Kidderpoor

* Heber, vol. iii. p. 267. The Author, in another letter, expresses himself still more strongly as to the "extreme similarity of every thing to Russia, making allowance only for the black, instead of the white faces, and the difference of climate."—Ib. p. 226.

and Allypoor. Westward, flows the Hooghly, "at least twice as broad as the Thames below London bridge," covered with large ships and craft of all kinds, and affording, on its further bank, the prospect of another considerable suburb,—that of Howrah. To the north, the two great roads to Dumdum and Barrackpoor lie over a vast extent of fertile country, divided into rice-fields, orchards, and gardens, covered with a thick shade of fruit-trees, and swarming with an innumerable population, occupying the large suburbs of Cossipoor, Chitpoor, &c. The intermediate space between the salt lake and the city, is likewise filled with gardens, orchards, and villages; but the proximity of the "bad water" renders this district extremely unhealthy, and few Europeans reside there. The dwellings of the natives are sometimes of considerable size, but are mostly "wretched huts clustered in irregular groupes, round large square tanks, and connected by narrow, winding, unpaved streets and lanes, amid tufts of bamboos, coco-trees, and plantains; picturesque and striking to the sight, but extremely offensive to the smell, from the quantity of putrid water, the fumes of wood-smoke, cocoa-nut oil, and, above all, the *ghee*, the Hindoo's principal luxury." The tract to the northward, is drier, healthier, and more open. The rides round Calcutta are very pleasing. As soon as its boundary is passed, the roads "wind through beautiful villages, overhung with the finest and most picturesque foliage the world can shew, of the banyan, the palm, the tamarind, and more beautiful perhaps than all, the bamboo. Sometimes the glade opens to plains covered, at this time (December 15), with the rice-harvest, or to a sight of the broad, bright river, with its ships and wooded shores; sometimes it contracts into little winding

tracks through fruit-trees, gardens, and cottages; the gardens fenced in with hedges of aloe and pine-apple; the cottages neater than those of Calcutta, and mostly of mats and white wicker-work, with thatched roofs and cane verandahs, with gourds trailing over them, and the broad, tall plantains clustering round them."

The road which borders Calcutta and Chowringhee, (whimsically called the Circular Road,) runs along nearly the same line that was once occupied by a wide ditch and mound, raised by the early settlers (in 1742) as a defence against the Mahrattas, and well known under the name of the Mahratta ditch. The Marquis Wellesley caused the rampart to be levelled, and the fosse to be filled up. This is the boundary of the liberties of Calcutta and of English law. All offences committed within this line are tried by the *Sudder Nizamut Adawlut*, or Supreme Court of Justice. Those beyond fall, in the first instance, within the cognizance of the local magistracy, and, in case of appeal, are determined by the *Sudder Dewanee Adawlut*, or Supreme Civil Court, whose proceedings are guided by the Koran and the Laws of Menu.

The interior of Calcutta, as is the case in all eastern cities, by no means corresponds to the imposing effect of its first appearance. When seen from the south, occupying two sides of a great open plain, with the Hooghly on the west, it must be acknowledged to be a very noble city. "The churches," Bishop Heber says, "are not large, but very neat and even elegant buildings, and the government-house is, to say the least of it, a more shewy palace than London has to produce. These are, however, the *front lines*; behind them ranges the native town, deep, black, and dingy,

Heber, vol. i. pp. 30—31; vol. iii. p. 241.

with narrow, crooked streets, huts of earth baked in the sun, or of twisted bamboos, interspersed here and there with ruinous brick bazars, pools of dirty water, coco-trees, and little gardens, and a few very large, very fine, and generally very dirty houses of Grecian architecture, the residence of wealthy natives. There are some mosques of pretty architecture and very neatly kept, and some pagodas, but mostly ruinous and decayed; the religion of the people being chiefly conspicuous in their worship of the Ganges, and in some ugly painted wooden or plaster idols, with all manner of heads and arms, which are set up in different parts of the city Fill up this outline with a crowd of people in the streets, beyond any thing to be seen even in London, some dressed in tawdry silks and brocades, more in white cotton garments, and most of all black and naked, except a scanty covering round the waist; besides figures of religious mendicants with no clothing but their long hair and beards in elf locks, their faces painted white or yellow, their beads in one ghastly lean hand, and the other stretched out like a bird's claw, to receive donations; marriage processions, with the bride in a covered chair and the bridegroom on horseback, so swathed round with garlands as hardly to be seen; tradesmen sitting on the ground in the midst of their different commodities; and old men, lookers-on, perched, naked as monkeys, on the flat roofs of the houses; carts drawn by oxen, and driven by wild-looking men with thick sticks, so unmercifully used as to undeceive perfectly all our notions of brahminical humanity; attendants with silver maces, pressing through the crowd before the carriage of some great man or other; no women seen, except of the lowest class, and even these with heavy silver ornaments on their dusky arms and ankles

while coaches, covered up close with red cloth, are seen conveying the inmates of the neighbouring seraglios to take what is called 'the air;' a constant creaking of cart-wheels, which are never greased in India, a constant clamour of voices, and an almost constant thumping and jingling of drums, cymbals, &c. in honour of some of their deities; and add to all this, a villanous smell of garlic, rancid coco-nut oil, sour butter, and stagnant ditches; and you will understand the sounds, sights, and smells of what is called the 'Black Town' of Calcutta."

"The external meanness of all the shops, depositories, and warehouses in this great city, is surprising. The bazars are wretchedness itself, without any approach to those covered walks which are the chief glory of the cities of Turkey, Russia, and Persia, and which, in a climate like this, where both the sun and the rains are intolerable, would be more than any where else desirable....There is absolutely not a single minaret in Calcutta. None of the mosques are seen in any general view of Calcutta, being too small, too low, and built in too obscure corners to be visible, till one is close upon them. They rather, indeed, resemble the tombs of saints, than places for public worship, such as are seen in Turkey, Persia, and the south of Russia. Though diminutive, however, many of them are pretty; and the sort of eastern-gothic style in which they are built, is, to my eye, though trained up to the reverence of the pure English style, extremely pleasing. They consist generally of a parallelogram of about thirty-six feet by twelve, or hardly so much, surmounted with three little domes, the apex of each terminated by a flower, with small but richly ornamented pinnacles in the angles. The faces of the building are covered with a good deal of arabesque

tracery, and pierced with a small door of gothic form, in the centre of one of the longest faces, and a small window of almost similar form, on each side. Opposite to the door, which opens eastward, and on the western side, is a small recess, which serves to enshrine the Koran, and to direct the eyes of the faithful to the *kibla* of Mecca. The taste of these little oratories is better than their materials, which are unfortunately, in this part of India, nothing but brick covered with plaster: while they last, however, they are really great ornaments to the lanes and villages where they occur, and might furnish some advantageous hints, I think, to the Christian architects of India."*

The stranger will be disappointed, who has formed any exalted idea of the splendour of the equipages in the Anglo-Indian metropolis. The horses are, for the most part, both small and poor, "while the dirty white dresses and bare limbs of their attendants, have, to an unaccustomed eye, an appearance of any thing but wealth and splendour."† In the number and variety only of the equipages which crowd the fashionable drive at sunset, he finds matter for surprise and amusement. "Many hundred coaches, chariots, barouches, curricles, tilburies, and humble gigs, give, by his familiarity with the sight of such conveyances, an air of England; and, by his ever associating the possession of them with rank or easy circumstances, one of splendour. But a something in black coachmen, dressed in muslin and turbans, inferior cattle, awkward driving, and harness ill put together, in spite of many handsome, and some English-built carriages, tells the eye, that much will

* Heber, vol. iii. pp. 238, 9; vol. i. pp. 96—8.
† Heber, v. i. p. 29.

long be wanting before the chariot and pair on the Calcutta course, can vie with that of Hyde Park. The young dashers in their tilburies, who instruct their servants in the art of cleaning and putting-to, and drive themselves, perhaps contrive a closer resemblance to English style, than the elder and more sensibly indolent residents trouble themselves to affect. As for the number of conveyances, the European in India is carried, according to his fancy or means, wherever he has to go; and hardly ever walks, either for pleasure or business, a thousand yards. Many of the Armenian and native merchants adopt our carriages, and imitate our manners in some particulars, although retaining their own costume; so that you may see the high-pointed cap of the one, and the turban of the other, in landaus or barouches, built after the make of Long Acre. At the furthest extremity of the course, you may often chance to meet a son of Tippoo's, wrapped in shawls, and lolling in a phaëton; and you see native merchants continually in gigs or on horseback." * "The palankeen is only used by Europeans for very short distances, if their incomes are sufficiently large to admit of their keeping coach or bandy horses for change."

The streets of Calcutta present many features of novelty, even to an inhabitant of either of the other Presidencies. "The palankeen-bearers are, on this side, almost all from Balasore, or some of the Northern Circars: they are naked and bare-headed, and run silently. There are numbers of bullocks and one-horse *hackrees*, with cotton canopies, and backs and cushions to sit on in the native fashion. There are also two or three hundred small, ill-built, coarse-

* Sketches of India, pp. 93–7.

painted coaches, drawn by wretched country poneys. They are more clumsily put together, than the pigeon-house jingles of Dublin; nor are they ever used by respectable persons, European or native. But by these, many a common sailor, who gets four and twenty hours' leave, is spared the trouble of staggering to look at the city, or regain his boat; and natives of low caste, or of none, are carried as their business calls them, from suburb to suburb, or ghaut to ghaut, for a mere trifle. Lascars, or the sailors of the Indian seas, may be seen here in great numbers. Small scull-caps, edged only, or covered with embroidery, short close vests, and wide petticoat trowsers, mark them in dress, and they have generally thick bushy heads of hair, a tawny complexion, and stout limbs. They spend the earnings of many months' labour with a lavishness which surprises even an Englishman; they drink freely, and will stake their last dollar, and even clothes, at play. These vices are common to the lower classes of Calcutta itself, to which they add a taste for tawdry gilt ornaments and common lace; they also consume great quantities of opium and coarse confectionary, or preparations of sugar. It is incredible what large sums are thus expended during their great festivals.

"Although these indulgent excesses are more common among the Moors than the Hindoos, yet it is a most erroneous and mistaken notion, to suppose that these last are free from the vices above mentioned. At the corner of every street, you may see the Gentoo bearers gambling over chalked-out squares, with small stones for men, and with wooden dice; or *Coolies* playing with cards of the palm-leaf. Nay, in a pagoda, under the very shadow of the idol, I have seen Brahmins playing with regular packs of Chinese cards!

As for intoxication, many Hindoos, who reject arrack, drink toddy till they are scarcely able to walk; and smoke opium, till they can neither see nor speak.

"The Bengalees are, as a race of men, very inferior, I think, to those on the coast; they are small, slightly made, and very black; great numbers of them go naked; and although they are doubtless as clean as the corresponding classes at Fort St. George, yet, as all their clothes are dark-coloured and unbleached, they do not appear so. Their huts, too, are commonly made of bamboo, matting, and thatch, and have, unless when new, a very mean appearance. The servants form in Calcutta quite a distinct class, and are generally Mohammedans." "Nothing, at first, can be more striking than the difference between the native domestics of Madras and Calcutta. A robe fitting closely round the body, but loose and long below; wide sleeves hanging open from the lower or fore-arm; large full trowsers; slippers; turbans sitting flat and close to the top of the head, but with several narrow, projecting folds, half-shading the neck and face; compose the universal dress. In speaking, they join and lift the hands, bending forward with a soliciting and respectful look. They none of them speak English; are remarkably clean in their dress and persons, and graceful in their motions." *

The state in which the high officers of Government appear in Calcutta, and the sort of deference paid to them, are truly oriental. "They are said to be necessary," remarks Bishop Heber, "in conformity with native ideas and the example set by the first conquerors, who took their tone from the Mussulmans, whom they supplanted. All members of council, and

* Sketches of India, pp. 99—100; 91.

others, down to the rank of puisne judges inclusive, are preceded by two men with silver sticks, and two others with heavy silver maces;* and they have in society some queer regulations, which forbid any person to quit a party before the lady or gentleman of most rank rises to take leave." † "The Brahminical institution of castes," says Mr. Wallace, "seems to have communicated its principles to the ranks and classes of European society in Calcutta. A civilian's lady considers herself as a superior being to the wife of an officer; and the latter looks down with contempt upon the partner of a country captain, who, in her turn, despises the shopkeeper, and frets if neglected by the merchant's wife. Society in Calcutta, is, therefore, a formation of parties, and there is nothing like general or liberal intercourse among Europeans. Public assemblies are unpopular; but there is no country in the world where hospitality is greater than in those castes into which the sojourners are divided. Large parties sit down every day to dinner; and during the winter, balls and suppers take place every night. In short, the only general society in Calcutta is at the Government-house, to which every man having the rank and character of a gentleman is invited frequently." ‡

* "During Lady Amherst's progress through the Botanical Gardens, I observed, that, besides her usual attendants of gilt sticks and maces, two men with spears, also richly gilt, and two more with swords and bucklers, went before her. This custom is, so far as I have seen at present, confined to the Governor and his family; but I understand it used to be the case with most persons of condition in Calcutta."—Heber, vol. i. p. 54.

† Heber, vol. ii. p. 228.

‡ Fifteen Years in India, p. 396. "The British merchants in Calcutta are a numerous and respectable order of men. Several of them have acquired large fortunes. They here display an expense and splendour in their manner of living, seldom aspired after by the same order of men in any part of the world; and what is

Luxury is said to prevail in Calcutta to a far greater degree than at Madras or Bombay. The usual routine of living is similar, but "much more gorgeous." Of what are called "the luxuries of the East," however, Bishop Heber professes himself unable to give a very exalted description. Speaking of the natural productions, he says:—"All the fruits now in season (October), are inferior to those in England. The oranges, though pleasant, are small and acid; the plantain is but an indifferent mellow pear; the shaddock has no merit but juiciness, and a slight bitter taste, which is reckoned good in fevers; and the *guava* is an almost equal mixture of raspberry-jam and garlic." Of the *curries*, the *palows* and the *mulligatawnies*, and all the delicacies of the native kitchen, the Author does not deign to speak. He even forbears to notice "the greatest delicacy in the world," esteemed by some of the Calcutta epicures, itself worth a voyage of fifteen thousand miles,—the mango-fish of the Hooghly, "which is as beautful to the eye as it is delightful to the taste. With the flavour of the mango fruit, it combines the colour and richness of the trout, and has a fine large roe, which cannot be

greatly to their honour, their acts of charity and munificence have never, perhaps, been equalled by any similar number of men of any rank whatever. Few of these gentlemen are engaged in *the service*; a circumstance here of more consequence than may be apprehended. The service of the Company has here certain ideas of rank and consequence attached to it, which often produces ludicrous effects upon the intercourse of society. All persons in civil and military appointments affect a degree of superiority over such as are not in the service, which is frequently ill supported either by their talents, birth, or character. At the public entertainments, rank was formerly a matter of much greater concern at Calcutta, than at St. James's. To hand a lady to table or to her carriage, is an affair that requires deep cogitation: if it be aspired to by a gentleman whose rank is unequal to the office, instead of paying a compliment, he commits an unpardonable offence." Tennant's Recreations, v. i. pp. 57, 8. But this was five-and-twenty years ago.

compared to any thing. For two months in the year, this charming fish is caught in plenty; and the roes are preserved and always appear at table." * The Bishop, in fact, found the artificial luxuries not more remarkable than the natural ones. "They are only inventions," he remarks, "judicious and elegant ones, certainly, to get rid of real and severe inconveniences; while all those circumstances in which an Englishman mainly places his ideas of comfort or splendour, such as horses, carriages, glass, furniture, &c., are, in Calcutta, generally paltry and extravagantly dear. In fact, the real luxuries of India, when we can get them, are cold water and cold air. But, though the luxury and splendour are less, the society is better than I expected."

"There are some circumstances," adds the Bishop, "in Calcutta dwellings, which at first surprise and annoy a stranger. The lofty rooms swarm with cockroaches and insects; sparrows and other birds fly in and out all day; and, as soon as the candles are lighted, large bats flutter on their indented wings, like Horace's *cura*, round our *laqueata tecta*,—if this name could be applied to roofs without any ceiling at all, where the beams are left naked and visible, lest the depredations of the white ant should not be seen in time." †

The climate of Calcutta, from October to March, is described as extremely pleasant,—"scarcely to be equalled by any which Europe can offer." "The mornings, from five to eight, are now," writes the Bishop in December, "equal to the pleasantest time of year in England; then follow about eight hours, during which a man does well to remain in

* Fifteen Years, p. 134. See p. 94 of our first volume.
† Heber, vol. iii. pp. 227—9.

house, but which, under such circumstances, are not too hot either for comfort or any kind of mental exertion; and from four to dark, it is again about the temperature of our summer evening. This is, indeed, the best time of the year. Of the rains and the hot winds, every body speaks with very alarming eloquence; and I apprehend that, during their continuance, a bare existence is all that any man can hope for." *

By the middle of April, the weather becomes very hot. It is then often advisable, on the failure of the north-westers, to shut up all the windows about eight o'clock in the morning, merely agitating the air within by *punkahs*. By excluding all outward breezes, the temperature may be kept at from 80° to 85°, instead of 100°. Thus confined, it is, however, "close and grave-like;" but, if we go to an open window or door, "it is literally like approaching the mouth of one of the blast-furnaces in Colebrook Dale."

A frightful picture is given by Mr. Wallace of the state of the weather at this season. "Were a country gentleman, in the full enjoyment of all his bodily faculties in this happy climate, to be suddenly transported to St. John's church in Calcutta, during the performance of divine service in the month of June, he would fancy himself seated among ghosts. He would look upon their sallow countenances with fear, and see the big drops like tears, coursing each other on the anxious brow, notwithstanding the large fans suspended over head, and drawn briskly backwards and forwards, by means of ropes passed through the windows, by natives outside, to produce an artificial

* Heber, vol. iii. p. 250.

circulation of air. If he followed any gentleman to his home, he would see him there throw off his coat and put on a light white jacket, as a relief from his sufferings.* And on passing the burying-ground beyond Chowringhee, the stranger would there perceive, in the numberless tombs and monuments, ample evidence of the terrible mortality prevailing in the land of his sojourn."†

Calcutta was at one time deemed scarcely less unhealthy than Batavia; and the air of the town is said to be still affected by the vicinity of the Sunderbunds and the swampy rice-fields. The acknowledged improvement of the climate of late years, is ascribed to the attention paid to a general system of drainage, and to the cutting of broad, straight roads through the contiguous woods in the direction of the prevailing winds. The rainy season begins about the 12th of June, and ends about the 14th of October. There have been various estimates of the population of Calcutta, but it does not appear that any very correct census has been taken. In 1752, the four districts into which the town was then divided, contained 9,541 houses, and within the Company's bounds, 5,267; making the whole

* "It was formerly the fashion," Hamilton says, "and is still adhered to up the country, for gentlemen to dress in white cotton jackets on all occasions; but being thought too much of an undress for public occasions, they are now laid aside for coats of English cloth."—Hamilton, vol. i. p. 58.

† Fifteen Years, p. 30. The mortality among the Europeans is not attributable, however, to the climate only. "Most young men live in India thoughtlessly and luxuriously, as long as they are able. Before they prepare for defence, they are taken by the enemy." *Ib.* 31. The greater number of those buried here, Mrs. Graham says, are under five and twenty years of age; cut off in the first two or three years of their residence. There are many acres covered so thick with columns, urns, and obelisks, that there seems scarcely room for another. Graham's Journal, p. 141.

amount to 14,718; but these houses were those of principal tenants or leaseholders, who had their lodgers or under-tenants within their respective limits; so that the total number of habitations in Calcutta at that time, is taken by Hamilton at 51,132; "which sum being multiplied by eight inhabitants for each house, (which Mr. Holwell calls a moderate number,) the result would give a total of 409,056 constant inhabitants, without reckoning the multitude that were daily coming and going." In 1802, the police magistrates reckoned the population at 600,000. About 1810, Sir Henry Russel, the chief judge, computed the population of the town and the environs at 1,000,000; and General Kyd, that of the city alone at between 4 and 500,000. It is now supposed to amount to 800,000, and if so, it is more populous than either Paris or Constantinople, and ranks next to Peking and London. In 1798, the number of houses, shops, &c. in the town of Calcutta, belonging to individuals, was as follows:*

British subjects	4,300
Armenians	640
Portuguese and other Christians	2,650
Hindoos	56,460
Mohammedans	14,700
Chinese	10
	78,760

This statement does not include the new and old forts and many houses the property of the East India Company, and does not therefore materially assist in determining the aggregate number of the population, but will serve to shew the relative proportions of the different classes. "The Armenians are a respectable

* Hamilton, i. pp. 50, 55.

and probably the most numerous body of foreign merchants at the presidency. They carry on an extensive trade to China and the eastward, and to the west as far as the Arabian Gulf. Some of the superior class are usually invited to the public balls and entertainments. The number of Greek merchants in Calcutta is not considerable: they maintain one priest. The Portuguese houses of agency are, in point of number, next to those of the English. A very considerable number of the progeny of that nation reside in Calcutta and the environs, and have approximated very closely to the natives in appearance and manners."* In the above estimate, no mention is made of Jews; and this Writer even remarks, that Calcutta is probably the only very opulent town that is wholly free from them, adding: "Their practices are engrossed by the native *sirkars*, *banyans*, and writers, most of whom are quite a match for any Jew."† Not only are there Jews in Calcutta, however, but they have a synagogue, which was visited by the Author of the Sketches in India.

"I followed my conductor," says this pleasing Writer, "through a dark and dirty entrance, and up a stair-case, the lower half of worn brick, that above, of broken ladder-like wooden steps, with an ante-chamber filled with slippers; whence, after rapping at a half-closed door, we were admitted into a dismal-looking room, where such day-light as found its way, was broken and obscured by the dull and feeble light of several mean lamps of oil. Round this chamber sat about fifty venerable-looking figures, in large robes

* Hamilton, vol. i. p. 59.

† This seems a prevailing mistake, which is kept up by the favourite jest to which it has given rise. "There are no Jews in Calcutta," says Mr. Wallace, "because, as has often been jocosely said, a *shroff* or *sircar* would out-Isaac Isaac." There are about forty Jewish families at Calcutta.

of white, with turbans, out of the centre of whose muslin folds the short top of a crimson cap was just visible. One of them stood up at a raised reading-table near the entrance; and opposite to him was fixed against the wall, a sort of plain wooden press, looking like a half book-case. Of those seated round the room, some were aged with long silver beards, some middle-aged with beards black or red, and curling or bushy; their complexions differed from olive even to fresh, and they were, in general, very handsome. Although their dress and style of sitting, save that they used a broad raised bench, was Asiatic, still, they appeared totally unlike not only the Mohammedans of India, but also those from Asia Minor, who visit our Indian ports. At the sounding of a small bell, he at the table began reading to them from an ancient manuscript volume, and the eyes of every one were immediately riveted on small written or printed books, with which each, even a boy among them, was provided. Here, without temple and without altar, giving mournful evidence of the truth of those very prophecies, the Divine Interpreter of which their fathers rejected, and the past accomplishment of which they still deny,—here was a stray flock of the lost sheep of Israel.

"On the same day," continues this Writer, "on the morning of which I had been present in the Jewish synagogue, I visited the Caliaghaut pagoda, the Hindoo temple most resorted to in the neighbourhood of Calcutta. It is a poor trumpery building, as, on this side of India, they all are. I found it filled with worshippers, sitting down, with their offerings of plantains, rice, sugar, &c., in the neat brazen vessels used for that purpose. I went round to and ascended that higher part near the shrine of the idol,

and got up by the side of a large groupe of Brahmins. They bade me take off my shoes; but I refused, telling them, that uncovering the head meant with us, as they well knew, the corresponding compliment. I was quiet and grave; and they were satisfied and civil. They spoke English; chatted with me about the southern pagodas, of which they evidently knew little; and shewed a childish curiosity at my description of one. They made some poor worshippers stand out of the way, that I might look at the hideous black idol with its gilt ornaments and mother-of-pearl eyes, and at last asked me for money for their god. I replied, that he was not mine; and that it was useless to ask me to do what I should consider sinful: but, said I, a minute afterwards, as I saw them consecrating to and putting on their god a chaplet of sacred flowers, 'The scent of those flowers is agreeable to me; I will, if you please, give a rupee for those.' It was immediately stripped from the idol for me, and I bore it off to my palankeen. I saw, as I passed out of Caliaghaut, a shed with many hundred live kids, which are sold there for sacrifice; and in my way back, I was carried through a street of idol-makers, who make all those small ones which the Hindoos buy for the inside of their houses and for public festivals. They ran by my palankeen, offering them for sale with this strange recommendation: '*Baba ko waste, Sahib*'—for the children, master.'

* Sketches of India, pp. 118—123. "I may be told," adds the Author in a note, "that I am mistaken if I suppose that Brahmins themselves officiate at the sacrifice of animals. Certain I am that they enjoin them. It is true, that blood-offerings are not made in the body of any of the large pagodas, but in the small *swamey* houses near them." "It is an erroneous idea," remarks Mr. Tytler, "that the Hindoos are altogether interdicted from the use of animal food. Even the Brahmins are enjoined to taste it at some

The bulk of the native population of Calcutta bear by no means a good character for morality or probity. "Notwithstanding the severity of the police and of the English laws, it appears probable," says Mr. Hamilton, "that the morals of the native inhabitants are worse in Calcutta than in the provincial districts. This is not to be attributed solely to the size, population, and indiscriminate society of the capital, but, in part, to the Supreme Court, every native connected with which appears to have his morals contaminated by the intimacy. Within these few years, the natives have attained a sort of legal knowledge, as it is usually denominated. This consists of a skill in the arts of collusion, intrigue, subornation, and perjury, which enables them to perplex and baffle the magistrates with infinite facility." * "Without detracting from the respectability of many Hindoos," says Mr. Wallace, "it may be said with great truth, that the dregs of the people are in the most deplorable state of moral and civil degradation. Truth is not in them; and they are so addicted to gratuitous falsehood, that an inferior is generally cautioned (to speak the truth). A witness may swear with the *vedan* on his head and his right hand in the water of the Ganges; but no judge would believe him, who had witnessed the perjury common in every court of justice." †

of their sacrifices; and all the other castes eat it occasionally. It is, however, expected, that they perform some religious ceremony previously; and nothing is more common in the vicinity of Calcutta or other large towns, than to see the better order of Hindoos returning with their kids from the temple of Kali. Their respect for that goddess does, indeed, induce them to leave the most useless part with her, *viz.*, the head. But there is little doubt that the satisfaction attending the sacrifice, is enhanced by the good dinner afterwards."—Tytler, vol. i. p. 105.

* Hamilton, vol. i. p. 61. † Fifteen Years, p. 139.

Mr. Oakley, formerly a Hooghly magistrate, accounts for the greater prevalence of *suttees* in the neighbourhood of Calcutta, by their notorious pre-eminence in profligacy. "The idol of the drunkard and the thief," says this gentleman,† "Kalee, is scarcely to be met with in the distant provinces; and none but the most abandoned will confess that he is a follower of Kalee. In Calcutta, we find few that are not. This worship must harden the hearts of her followers, and to these, scenes of blood and crime must become familiar. By such men, a *suttee* is not regarded as a religious act, but as a choice entertainment; and we may conclude, that the vicious propensities of the Hindoos in the vicinity of Calcutta, are a cause of the comparative prevalence of *suttees*.*

"The chief cause of depravity in the Bengalee character," says another unimpeachable witness, is to be found in the nature of their religion....In the *Tuntra* Shasters, (which, as inculcating a less rigid and austere doctrine, and pointing out an easier way to heaven, have of late come very much into fashion,) there are *munters* (*mantras*, prayers) for all professions, all situations, and all actions. Strange to relate, there are *munters* for thieves, burglars, and robbers, with forms of invocation to the deities for success in their schemes of plunder, as well as consecrations of their various weapons.†...The penance prescribed for telling a lie, is the repetition of the name of Vishnoo, once for each offence. Thus, we may often observe the religious Brahmin counting his beads and repeating the name of (his) god, while under examination in

* Parliamentary Papers, May 1827, vol. v. p. 5.

† See the details of the ceremony, and the invocation to the *Sindhukatee*, or house-breaking instrument, in Ward's Hindoos, vol. i. pp. 151—3.

our courts. Can we be surprised at the total disregard of truth which pervades all ranks among the followers of such doctrines? It forms one of the distinct features which mark the character of the Bengalee. There can be very little doubt, that to the Shasters is chiefly to be attributed this horrid vice. The influence of the various filthy stories which, in the Shasters, are related of the Hindoo deities, and the immoral tendency of the abominable songs so common among the natives, and which are sung at the worship of their gods, must be very great....Of late years, it has been taught by the *Tantrica* Brahmins that the gods have now become fond of the bottle, and consequently spirits are offered up at their shrines. Where these offerings go, it is not very difficult to conceive; and I am told, that the fervour of the priest at the temple of Kalighaut is not a little owing to this stimulus.* Kali is the goddess of thieves; and spirits always form a part of the articles offered up to the goddess....Thieves and robbers are the only persons who live well. Among these, the use of flesh and all kinds of spirituous liquors is common. Theirs is a merry life; and we need not wonder that many poor wretches are induced to adopt it. Let the lower orders have equal comforts with the *dacoits* (bandits),

* "I am very credibly informed," says Mr. Ward, "that very many Brahmins in Bengal eat cow's flesh, and, after they have been offered to an idol, drink spirits, though none of them will publicly acknowledge it."

† The mode of robbery called *dacoity*, is almost peculiar to Bengal, or at least prevails chiefly there. It is practised by large armed gangs by night, generally by torch-light. In the number of convicts under sentence of imprisonment, within the Calcutta circuit in 1802, amounting to 4000, it was calculated that probably nine-tenths were for dacoity. Of twenty trials at the second quarter sessions for the twenty-four *pergunnahs* in 1810, eight were for this crime. During the years 1808—10, *Dacoity* was at its height

and they will prefer a life of honesty. Among the very lowest castes, particularly among the *buddeas*, dawk-bearers, and *harees*, the flesh of the wild hog is frequently eaten. They go out in parties at night, carrying torches, and attended by *pariar* dogs. The hogs approach the light, and are run down by the dogs: when at bay, the men come behind them and spear them. The flesh is by no means unpleasant. Parties of this kind and the *poojahs* (ceremonies of their gods) are frequently used as a cover for assembling a party of *dacoits*, armed and prepared to commit a robbery.

"The huts of the natives of Bengal are, in general, miserably poor. It is strange that they are more comfortable in the northern and western districts, where there is less trade and commerce, than towards the east and south; but the wealth of the last-mentioned quarter has at present no circulation among the lower orders, and cannot affect their condition. The huts of the Bengalees afford no security against the attacks of robbers. They are built with light bamboo frames, covered with a kind of reeds, bruised flat, and plaited into mats. Their floors are generally raised about a foot or two from the ground, by layers of clay beaten down. The thieves, who are denominated *Sindeals*, or hole-cutters,* easily undermine these

in the *zillahs* round Calcutta; owing, Mr. Tytler says, to the mismanagement and misconduct of the *zemindars* and the excessive misery and indigence of the peasantry. The ravages of the dacoits in Bengal are noticed, however, in the resolutions of a Committee of Circuit at Cossimbazar, as far back as 1772; at which time they appear, from the description, to have resembled more closely the Pindarries. See Tytler, vol. i. pp. 122—126. Mill, vol. v. pp. 466—471.

* They are also called *nukubzuns*.

floors from without; or cut holes through the mats, sufficiently large to admit of their entering; and by these means, carry away property, generally to a very small amount. This is the crime which, in Bengal, has been dignified with the name of burglary. In the earthen floor, it is not at all uncommon for the Bengalee to bury, in a clay vessel, the little money or jewels he may possess; and sometimes the servants of the house give notice of this to the *dacoits*. There are many instances of the *dacoits* having tortured the poor natives, until they pointed out the place where their money was concealed.

"In one village, in particular, which I entered immediately after a *dacoity* had been committed, I recollect being shewn two stakes, with a shallow pit dug between them, over which they had suspended the master of the house, and had actually roasted him over a slow fire, until he pointed out the place where his little treasure was hid. He persisted so long in concealing it, that very little life remained. He was only released on shewing them a small hole in the wall, neatly plastered over with clay: from this, they took all that he possessed, and he died the next day. So frequent, in former times, were the visits of these miscreants, that very few of the lower classes thought it worth their while to amass a little money. And even at the present day, all their little gains are immediately spent in *poojahs* (the worship of their idols) and other ostentatious ceremonies. This disposition has grown upon them; and it will be long before a sufficient confidence in our protection, and an encouragement to industry, will induce them to become independent, or to live otherwise than from day to day. Their *Mahajuns* are their only support. For

this description of men, I do not know an English appellation that would be suitable. They lend money to the peasants ; also, grain for seed, and for the support of their families, receiving a very profitable return. Both parties are indeed accommodated by these means ; but the poor peasant is always kept in balance. Were he suffered to gain, he would become independent of his *Mahajun ;* he is therefore merely kept alive. This system suits his habits of indolence, and it is difficult to induce him to rise above it.

" Although the middling ranks will not steal and rob openly, or commit other bad actions which may lower them in the public eye ; yet, when it can be concealed, they will receive bribes, will defraud their masters by false accounts, and, by making use of their power in office, will extort sums in the most paltry and mean way from all who have any transactions with them. They scruple not to make use of their master's name, in cases where greater sums may by these means be obtained. They never receive power but to abuse it ; and no salary, however liberal, will put a stop to their corruption and venality. As they have no regard to justice, so they have no feelings of pity for even the most miserable of the poor whose causes they have before them, and every assistance they give, must be paid for.

" In all countries, justice, although the natural right of the subject, is a very dear commodity ; but in Bengal, its price exceeds, in most instances, its value. The poor Bengalee will rather give up his little paternal property, his bit of *lahraje* (rent-free) land, than prosecute his cause in the civil courts. He will rather suffer the injury, if his house be robbed, than undergo the delay and misery of a criminal prosecution. Half,

and more than half the injuries committed, are thus concealed."*

This last statement, coming as it does from an individual who had sustained a judicial station in the country, is the more important, inasmuch as the comparative fewness of the convictions, as measured by the population, has been urged as a proof that the depravity of the Hindoos must be greatly exaggerated.† The fact is, that the criminal calendar of a country like India, forms no index to the crimes which abound in it, no criterion of the state of morals. Under an efficient system of judicature and police, in proportion as the amount of crime was diminished, the number of committals and convictions would probably be increased by the additional facilities of detection. "In India, the chances of escape without a trial, are," Mr. Tytler says, "perhaps double what they are in England; and this proceeds from the unbounded corruption of police officers, and the want of regard to truth in the witnesses. There is not in Bengal," he adds, "one man proof against a bribe. The *dacoits* and robbers, while they have booty, are sufficiently safe; and we have those only sent in, who have ceased to pay for their freedom." Altogether, "the probabilities that the

* Tytler's Considerations, vol. i. pp. 212, 223, 242, 244, 106—10, 264, 5. Mr. Tytler was assistant judge in the twenty-four *pergunnahs*.

† See an attack on Mr. Mill's India, by Major Vans Kennedy in Bombay Transactions, vol. iii. p. 132. In the Fifth Report of the Committee of the House of Commons on Indian affairs, the number of trials before the Four Courts of Circuit, comprehending Bengal, Bahar, and Orissa, in 1802, was 5667, and of convictions, 2820. This, on a population of thirty millions, gives a smaller proportion of crime than in England. From this, the Major wishes us to infer, that the Hindoos are a more moral people than the English!!

criminal shall never be brought to trial are, perhaps, ten to one."* The prodigious difference between the number of trials and that of convictions, is thus explained in a report from the circuit-judge of Patna. "Few of the murders and only one of the robberies charged, really occurred; the rest are merely fictitious crimes brought forward to harass an opposing litigant, or to revenge a quarrel. The criminal court is the weapon of revenge, to which the natives of this province resort on all occasions."† The same circumstance is mentioned by other judges. On the other hand, no sooner is a culprit brought up for trial, than the utmost cunning and address of the Hindoo character are put forth to defeat the purposes of justice. Especially in the case of *dacoits*, witnesses are intimidated by the threats of revenge. Add to which, the Mussulman law and the Mussulman mode of procedure in civil and criminal cases, which has been unhappily adopted in India by the Anglo-Indian authorities, is allowed by all competent judges to be "the most faulty perhaps on earth."‡ Sir Henry Strachey, a judge of circuit in the Calcutta district in 1802, speaking of the increase of licentiousness, says: "Chicanery, subornation, fraud, and perjury are certainly more common. Drunkenness, prostitution, indecorum, profligacy of manners, must increase under a system which, although it professes to administer the Mohammedan law, does not punish those immoralities."§ The judge of circuit in the Bareilly divi-

* Tytler, ii. 93, 95.

† Fifth Report of the Commons Committee.

‡ See on this subject Tytler, i., 109, &c. Mill, v., 475. The mixture of the Mohamedan and English systems now established, is so contrived, according to the latter writer, as to combine the principal vices of both.

§ Fifth Report, p. 68.

sion, in 1805, warns the Government against supposing that the lists transmitted from the courts exhibit an accurate view of the state of delinquency; inasmuch as the cases are extremely numerous which are never brought before the magistrates, from the negligence or connivance of the police-officers and the aversion of the people to draw upon themselves the burthen of a prosecution. Hence it happens, that the less aggravated cases of robbery, with those of theft and fraud, "are frequently perpetrated, and no records of them remain." Hence, the cases of homicide, which least admit of concealment, occupy the largest space in the criminal calendar. "The number of persons," continues the judge, "convicted of wilful murder, is certainly great. The murder of children for the sake of their ornaments, is, I am sorry to say, common. For my own part, being convinced that, under the existing laws, we have no other means of putting an end to the frequent perpetration of this crime, I could wish to see the practice of adorning children with valuable trinkets altogether prohibited." "A want of tenderness and regard for life is, I think, very general throughout the country." *

As a proof "how little a female death is cared for," Bishop Heber mentions the following circumstance, which occurred a short time before, near Ghazeepoor. "In consequence of a dispute which had taken place between two small freeholders about some land, one of the contending parties, an old man of seventy and upwards, brought his wife (of the same age) to the field in question, forced her, with the assistance of their children and relations, into a little straw hut built for the purpose, and burned her and the hut

* Fifth Report, pp. 565, 6; 540. Mill, v. 471—3

together ; in order that her death might bring a curse on the soil, and her spirit haunt it after death, so that his successful antagonist might never derive any advantage from it. On some horror and surprise being expressed by the gentleman who told me this case, one of the officers of his court, the same indeed who had reported it to him, not as a horrible occurrence, but as a proof how spiteful the parties had been against each other, said very coolly : 'Why not ?—she was a very old woman,—what use was she ?' The old murderer was in prison ; but my friend said, he had no doubt that his interference in such a case *between man and wife*, was regarded as singularly vexatious and oppressive ; and he added : 'The truth is, so very little value do these people set on their own lives, that we cannot wonder at their caring little for the life of another. The cases of suicide which come before me, double those of suttees. Men, and still more, women, throw themselves down wells, or drink poison, for apparently the slightest reasons ; generally out of some quarrel, and in order that their blood may lie at their enemy's door ; and unless the criminal in question had had an old woman at hand and in his power, he was likely enough to have burned himself.' Human sacrifices, as of children, are never heard of *now* in these provinces ; but it still sometimes happens, that a leper is burned or buried alive ; and as these murders are somewhat blended also with religious feeling, a leper being supposed to be accursed of the gods, the *Sudder Dewannee*, acting on the same principle, discourages, as I am told, all interference with the practice."*

* Heber, vol. i. pp. 352—4. A striking resemblance would seem to exist, in this trait of character, between the natives of Bengal and the Chinese. "It is the detestable custom of Canton Province, on every slight occasion, for a slight resentment, to commit suicide.

Mr. Warner, the Dacca magistrate, told the Bishop, that the numbers of a *dacoit* party were generally exaggerated by the complainants. "Nevertheless, there was, he said, a great deal of gang-robbery, very nearly resembling the riband-men of Ireland, but unmixed with any political feeling, in all these provinces. It is but too frequent for from five to ten peasants to meet together as soon as it is dark, to attack some neighbour's house, and not only plunder, but torture him, his wife and children, with horrible cruelty, to make him discover his money. These robbers, in the day-time, follow peaceable professions; and some of them are thriving men; while the whole firm is often under the protection of a *zemindar*, who shares the booty, and does his best to bring off any of the gang who may fall into the hands of justice, by suborning witnesses to prove an *alibi*, bribing the inferior agents of the police, or intimidating the witnesses for the prosecution.* In this way, many persons are suspected of these practices, who yet go on many years in tolerably good esteem with their neighbours, and completely beyond the reach of a Govern-

And the relatives of the self-murderer view the dead body as a piece of goods of extraordinary value. They contrive to allege, that the deceased committed suicide, in consequence of ill usage from some rich neighbour, who, to avoid litigation, gives them a sum of money; or, if he refuse, they combine with the police, and commence a prosecution." Proclamation by the Viceroy of Canton. Trans. of R. Asiat. Society, vol. i. p. 47.

* "Two circumstances worth notice," remarks the Bishop, "are, the gangs in which most crimes are committed, and the nature of the defence usually set up, which, I observed, was, in nine cases out of ten, an *alibi*, being the easiest of all to obtain by the aid of false witnesses. Perjury is dreadfully common, and very little thought of." See also Sir Henry Strachey's testimony, in Mill, v. 492. "The progress of this system," says another magistrate, "is dreadful. The *decoits* become every thing, and the police and the criminal judicature, nothing."

ment which requires proof in order to punish. Mr. Warner thinks, the evil has increased since the number of spirit-shops has spread so rapidly. At present, these places bring in a very considerable revenue to Government, and are frequented by multitudes both of the Hindoo and Mussulman population. They are generally resorted to at night; and thus, the drunkenness, the fierce and hateful passions they engender, lead naturally to those results which night favour; at the same time that they furnish convenient places of meeting for all men who may be banded for an illicit purpose. I asked, what the Brahmins said to this: he answered, that the Brahmins themselves were many of them drunkards, and some of them *decoits;* and that he thought what influence they retained, was less for good or moral restraint, than for evil. Yet, he said, that they had a good deal of influence still, while this had been quite lost by the Mussulman imams and moullahs."*

It would be easy to multiply similar testimonies of the highest authority to the melancholy state of society existing more especially in Bengal. A distinction ought to be kept in view, however, between the moral condition of a depressed population, and what may fairly be regarded as the native character of the people. The active causes of demoralization assigned in explanation of the increase of crime, *viz.*, the spread of the *Tantra* doctrines and of the worship of Kali,† the increase of spirit-shops, the defective state

* Heber, i. 216, 17. Among the cases under investigation was that of a wealthy Brahmin, "accused of having procured his enemy to be seized and carried before the altar of Kali in his private house, and having there cut off his head, after the manner in which sheep and hogs are sacrificed to their deities."

† The daily offerings to Kalee are astonishingly numerous.

of the laws, the inefficiency and corruption of the native magistracy and police, the profligacy of the Brahmins, the tyranny of the new *zemindars*, and the oppression and misery suffered by the peasantry,—are amply sufficient to account for the hideous state of society, without driving us to the supposition, that the Bengalee is naturally and necessarily more vicious than the natives of other countries. The fact is admitted on all hands, that *dacoits* and other crimes have greatly increased under the British Government. This has been owing to the dissolution of the imperfect, yet, to a certain extent, effective bonds which held society together under the Mussulman rulers, and the substitution of an anomalous system of judicature, having no connexion with the religion of either the rulers or the governed, and destitute, therefore, of all those sanctions and associations which render laws venerable and binding. "The great men formerly," remarks Sir Henry Strachey, "were the Mussulman rulers, whose places we have taken, and the Hindoo *zemindars:* these two classes are now ruined and destroyed....The operation of our system has gradually loosened that intimate connexion between the *ryots* and the *zemindars*, which subsisted heretofore. The *ryots* were once the vassals of their *zemindar*. Their dependence on the *zemindar*, and their attachment to him, have ceased....The *zemindar*

Mr. Ward estimates the *monthly* sum expended on this idol, at 6000 rupees, amounting to about 9000*l.* sterling *per annum*. "The village of Kalee-ghatu owes the greater part of its population to this temple, from which nearly two hundred persons derive their subsistence, exclusive of the proprietors, who amount to about thirty families. Some proprietors have a day in turn; others, half a day; and others, two or three hours; to whom all the offerings presented in the portion of time thus apportioned belong. All these families have become rich."—Ward, vol. i. p. 164.

formerly, like his ancestors, resided on his estate. He was regarded as the chief and the father of his tenants, from whom all expected protection, but against whose oppressions there was no redress. At present, the estates are often possessed by Calcutta purchasers, who never see them, and whose agents have little intercourse with the tenants, except to collect the rents."* Thus, in Bengal, as in Ireland, an absentee system contributes to aggravate the sufferings of the peasantry.

"Calcutta," remarks a writer in the 'Friend of India,' "is, in every point of view, a new city; almost as much so with regard to its native gentry, as to its European population. The great native families who contribute to its splendour, are of very recent origin. We scarcely think ten families could be named in Calcutta, who possessed wealth before the rise of the English power. Its vast opulence is the growth of a little more than half a century. It has been accumulated under our sovereignty, chiefly in our service, entirely through our protection. The wealth possessed by the natives in Calcutta is immense. The Rothschilds and the Barings of India, are not to be found in the circle of European banking-houses, but among the natives. So withering has been the effect

* Mill, vol. v. pp. 442, 446. A state of society in many respects strikingly similar, appears to exist in China, the natives of which closely resemble in character the Bengalees. Gang-robbery prevails there to a great extent. "Avaricious and cruel magistrates, fraudulent police extortioners, vagabond attornies," and false witnesses, are there equally complained of as ruining the country. The same spirit of litigation prevails; the same proneness to suicide; the same falsehood and perjury; the same cold-blooded inhumanity; the same depression of the lower orders under their imperious foreign masters.—See Modern Traveller, China, pp. 293, 339; and Report of the Canton Viceroy, before cited.

of our sway in India,—so grinding our oppression, that, while the fortunes acquired by the natives outnumber those gained by Europeans, as five to one, the balance of wealth remains with the conquered, not with the conquerors. But the great natives of Calcutta not only regulate the money-market; they possess immense estates in the country. During the progress of our government, the lands, more particularly in Bengal, have changed hands, almost as extensively as they did after the Norman conquest in England. But this change has been produced without any degree of political forfeiture, simply by the introduction of system and regularity in the collection of the revenue, and the exclusion, as far as practicable, of bribery and corruption. The more ancient families, unwilling to reduce their expenditure within their income, and obliged to pay their rents periodically, have gradually fallen to decay. Whether the sale of land for the recovery of arrears of revenue be popular or not, or how far a greater degree of lenity would have been compatible with the collection of the revenues, it is not our business here to inquire. It is sufficient for our purpose to notice, that these estates have passed from the possession of one *native* to that of another, not from the Saxon to the Norman. They have been purchased chiefly by the new men who have recently risen to opulence, either through trade or in the service of Government, a very great proportion of whom reside in Calcutta. This transfer of property from the old to the new aristocracy, however individually distressing, may, probably, prove in the end, a national benefit. The new gentry, by residing in Calcutta, are acquiring more civilized habits. Their houses are better built and more commodiously furnished; the loop-holes have been exchanged for

spacious windows; the narrow, low, dreary chambers have been supplanted by ample rooms; comforts have been multiplied; a taste for articles of foreign growth has been introduced, which assists commerce, as much as it improves the condition of society. The old aristocracy, residing in the country, apart from the influence of European society, would have been less susceptible of improvement, more averse to innovation, and they might have remained for a much longer period buried in antiquated habits. From Calcutta, which, through the great assemblage of wealthy families, is become the theatre of display, the habits and comforts acquired from the influence of European example, are gradually diffused over the country; for the natives in Bengal entertain the same partiality for their splendid metropolis, as the Neapolitans for theirs—*Vederè Napoli e poi morire.*" *

Whatever may be the eventual national benefit, it would seem, that the actual operation of the system has been, to transfer the property of the country into new hands, to annihilate the old *zemindars*,† to produce, to an immense extent, individual distress, and to create a bloated wealth at the expense of an impoverished country. How far the modern *baboo* is an improvement upon the ancient *zemindar*, may be judged of from the remarks which follow.

"But the education of young men of fortune, even in Calcutta, is deficient in every thing which tends to form a good and great character. Nothing, indeed can be more wretched. The education of the English gentry in the days of our feudal barbarism, when

* Friend of India, No. xiii. pp. 303—305.

† See, on this subject, Mill, vol. v. p. 438. The plan of establishing a landed aristocracy in the persons of the *zemindars*, has thus totally failed.

learning was confined to monasteries and the priesthood, was not more lamentable, than that which is bestowed in this country on the heirs to great estates. They have no suitable instructors. Of priests, there is no lack in the family; but, so far from fulfilling those important duties which devolve on a domestic chaplain and tutor in great English families, of this employment of their time they never dream. In the line of spiritual functions, indeed, their aid is ever ready; they clothe, feed, and worship the family images, cast nativities, and calculate auspicious days; but the more important duty of instructing and forming the youthful mind to the best of their abilities, would be esteemed a degradation. That weighty office is abandoned to some needy hireling, who, without any kind of qualification, undertakes the employ because he is fit for no other....This vicious education, or, rather, this absence of all education, produces the result which might have been expected. The number of those born to property who turn out indolent drones, exceeds that in almost every other country.*

"To this general description, however," it is added, "there are some noble exceptions. There are instances of application on the part of sons whom their fathers' wealth has enriched. There are also instances of parents anxious to leave their sons as rich in knowledge as in worldly possessions. The number of these latter is greatly on the increase, and is much encouraged by the intercourse of intelligent Europeans with wealthy natives. The insti-

* A satirical view of the education and habits of the *rich*, more especially of the new families, written by a native in Bengalee, appeared at Calcutta in 1825, under the title of "The Amusements of the Modern Baboo." It is a severe, but, we are assured, a faithful picture of the state of manners; and its value as a document is greatly increased by its proceeding from a native pen.

tutions which have been recently formed in Calcutta for educating the sons of the rich, if properly conducted, may prove not only an individual, but a national blessing. The Hindoo College, under able superintendence, may produce a rich harvest. The magnificent college (Bishop's College) erected in one of the new squares of Calcutta at the expense of Government, while it affords a fresh proof of British solicitude for the welfare of India, does the highest credit to its projectors. It was a noble idea, to associate with the improvement of the capital of British India, an institution which, if duly expanded by the admission of European science, is likely to prove a permanent blessing to the metropolis of the country."*

Of the changes which are taking place in the state of Indian society, at least in the capital, Bishop Heber's Letters furnish decisive evidence. "We have all heard," says the Bishop, "of the humanity of the Hindoos towards brute creatures, their horror of animal food, &c.; and you may be, perhaps, as much surprised as I was, to find, that those who can afford it, are hardly less carnivorous than ourselves; that even the purest Brahmins are allowed to eat mutton and venison, that fish is permitted to many castes, and pork to many others, and that, though they consider it as a grievous crime to kill a cow or a bullock for the purpose of eating, yet they treat their draft-oxen, not less than their horses, with a degree of barbarous severity which would turn an English hackney-coachman sick. Nor have their religious prejudices and the unchangeableness of their habits, been less exaggerated. Some of the best-informed of their nation with whom I have conversed, assure me,

* Friend of India, No. xiii. pp. 305—308

that half their most remarkable customs of civil and domestic life, are borrowed from their Mohammedan conquerors; and at present, there is an obvious and increasing disposition to imitate the English in every thing; which has already led to very remarkable changes, and will, probably, to still more important. The wealthy natives now all affect to have their houses decorated with Corinthian pillars, and filled with English furniture. They drive the best horses and the most dashing carriages in Calcutta. Many of them speak English fluently, and are tolerably read in English literature; and the children of one of our friends, I saw, one day, dressed in jackets and trowsers, with round hats, shoes, and stockings. In the Bengalee newspapers, of which there are two or three,* politics are canvassed with a bias, as I am told, inclining to whiggism; and one of their leading men gave a dinner not long since, in honour of the Spanish revolution. Among the lower orders, the same feeling shews itself more beneficially, in a growing neglect of caste,—in not merely a willingness, but an anxiety to send their children to our schools, and a

* The first Bengalee newspaper was published on the 23rd of May, 1818, at the Serampore press, entitled the *Sumachar Durpun*. It was immediately honoured with the notice and approbation of the Marquis of Hastings. The next two papers that appeared, were, the *Sumbad Koumoodi* and the *Sumbad Chundrika*; the one advocating Hindooism, the other maintaining more liberal sentiments: these two native papers are frequently engaged in virulent controversy. A fourth paper has assumed the title of the *Teemeer Nausuk*, the destroyer of darkness; but its character ill corresponds to its pretensions: it is devoted to Hindooism. Besides these, there are two papers in the Persian language, which are occupied chiefly with uninteresting details relating to the transactions of the native courts. The number of subscribers to the six native papers is estimated at from 800 to 1000, and it is supposed that there may be five readers to a paper.—Friend of India, No. xii. p. 143.

desire to learn and speak English; which, if properly encouraged, might, I verily believe, in fifty years' time, make our language what the *Oordoo*, or court and camp language of the country (the Hindoostanee), is at present. And, though instances of actual conversion to Christianity are, as yet, very uncommon, yet, the number of children, both male and female, who are now receiving a sort of Christian education, reading the New Testament, repeating the Lord's Prayer and Commandments, and all with the consent, or, at least, without the censure, of their parents or spiritual guides, have increased during the last two years, to an amount which astonishes the old European residents, who were used to tremble at the name of a missionary, and shrink from the common duties of Christianity, lest they should give offence to their heathen neighbours. So far from that being a consequence of the zeal which has been lately shewn, many of the Brahmins themselves express admiration of the morality of the Gospel, and profess to entertain a better opinion of the English since they have found that they too have a religion and a Shaster." *

Among other striking symptoms of improvement in the state of the Hindoo community, may be mentioned, the decay of prejudice on the part of the *literati* against the vernacular tongue. "The Bengalee language, the only medium of communication to eighteen or twenty millions of people, had lain for ages in a state of total neglect, through the effects of sacerdotal pride. As the priesthood derived all their importance from the general ignorance of the people, it became their interest to neglect their language. So far, indeed, did they carry their contempt for their own

* Heber, vol. iii. p. 251—3.

mother tongue, that, while they cultivated the learned language with the greatest assiduity, they, in many instances, prided themselves on writing the language of the people with inaccuracy.* As the Bengalee language is totally dependent upon its parent for philological strength and beauty, and even for the principles of orthography, this system was fatal to every prospect of its improvement. At the close of two thousand years, during which period its favoured parent has been acquiring fresh beauty and vigour, the vernacular tongue continued in a state of infancy, without a grammar or a dictionary, or a single work in prose, and in possession only of a few idle legends, of which the matter is as contemptible as the style is wretched."† The force of this baleful prejudice may now be considered as destroyed. The Bengalee language is gradually advancing at once in importance and cultivation, and bids fair to become an effective medium of conveying to the natives of Bengal the treasures of European knowledge. Although the greater part of the works which have hitherto issued from the native press, (with the exception of the publications of the learned Rammohun Roy,) have not been of a very improving description, the native mind has been roused from the lethargy of ages; and from

* "When Keerti-bas, about sixty years ago, translated the Ramayuna into Bengalee, the literary conclave at the court of Raja Krishna Chundra Raya is said to have denounced it in the following rescript copied from the Sungskrita: 'As it is not the work of a Pundit, let it not be read.' Bidyunath, who translated a treatise on uncleanness into the popular dialect, apologizes, in the preface, for the use of it.····He compares the Bengalee language to the hideous notes of a crow sounding amidst the melody of the *kookila*."

† Friend of India, No. xii. pp. 152—4. See also, respecting some Bengalee translations, *Ib.* No. viii. p. 566.

the continued operations of the press, the happiest results may be anticipated.*

The rapid increase of religious and benevolent institutions in Calcutta, within the past few years, is another circumstance which demands to be adverted to. The first institution of this description founded by the British in Bengal, was a general hospital for Europeans, the foundation of which was laid in 1768. Lord Clive's fund for the relief of aged and infirm European officers and soldiers and their widows, (the establishment of which does honour to his memory,) is the next in order of date. Ten years after this, Mr. Hastings provided a building, at his own expense, for a Mohammedan college, which the Company afterwards endowed. Although this institution has hitherto failed to answer any very beneficial purpose, it deserves approbation as the first instance of a liberal attention to the wants and interests of the native population. In 1782, the first steps were taken by General Kirkpatrick towards the formation of the Military Orphan Asylum, supported in part by Government, and in part by subscriptions. "By this excellent institution, nearly a thousand orphans and

*In the article already cited on the state of the native press in 1825, (Friend of India, No. xii.) a list is given of thirty-one native works issued within the four years preceding. Among these are, "a work intended to facilitate the acquisition of English;" an almanack; a work on Bengal music; another on law; and a translation of the Sanscrit dictionary. The remainder are, for the most part, absurd legendary tales, *e.g.*, The Thousand Names of Vishnoo; on the Impression of Krishna's Feet; a section of the *Shree Bhagavata*, &c. The average number of each being taken at 1000, it is estimated, that nearly 30,000 volumes had been sent into circulation within the preceding four years. This is exclusive of Rammohun Roy's works, and of the still more important addition of 8500 Bengalee Gospels and New Testaments, and 5000 Gospels of St. Matthew and St. John in English and Bengalee, circulated in the years 1811—1827.

children of both sexes are supported and educated, who would otherwise find themselves cast on the wide world almost without a friend." In 1792, Dr. Robert Wilson proposed the establishment of a native hospital; the necessity for which may be estimated from the fact, that, in the year ending with December 1823, the cases received and relieved by this institution, exceeded 40,000.* In 1800, through the humane and persevering efforts of the Rev. David Brown, chaplain of the Presidency, the Free School Society was united with the Old Charity School, which, in some form or other, had existed for more than fifty years; by which means an institution was established for the support and education of indigent European youth in general. In the same year, a Poor's Fund for the relief of distressed Europeans and others, was permanently established, chiefly owing to the exertions of the same inestimable clergyman. With the exception of a Vaccine Establishment in 1802,† nothing further appears to have been attempted during the next ten years. In the year 1810, the first attempt was made by the Serampore Missionaries, to extend the benefits of instruction to "the indigent Christian population of Calcutta, descended from various nations, acquainted with no language but Bengalee, and in that unable to read a single line." The first idea of this benevolent institution was suggested by the accomplished Dr. Leyden; and the plan was much indebted, in its infancy, to the fostering patronage of Mr. Colebrooke (then a member of council), as well as to the

* Under the native sovereigns, Tennant says, "there were hospitals for dogs, cats, lions, and several other animals, but none for men."—Ind. Rec. vol. i. p. 74.

† This institution encountered serious obstacles at its outset, from the hostility of the Brahmins, who had hitherto practised as inoculators for small-pox.

support it received from Mr. Udny and Mr. Harington. Within the walls of this institution may be seen, European children, native Portuguese, Armenians, Mugs, Chinese, Hindoos, Mussulmans, together with natives of Sumatra, Mozambique, and Amboyna. It has now extended its operations to Serampore, Dacca, and Chittagong; and more than a thousand youths thus rescued from vice and ignorance, are now "making their way in life, and gradually, though slowly, rising to a certain degree of respectability."

Up to this period, no public effort had been made to give the Sacred Scriptures to our Indian fellow-subjects in their own languages.* But the extensive support given to the Calcutta Auxiliary Bible Society, on its formation in 1811, marked, in the strongest manner, the change which had been silently taking place in the public mind: nearly 45,000 rupees were subscribed to it within the first year. This Society has published the New Testament in the Tamul, the Bengalee, the Hindoostanee, the Teloogoo, the Cingalese, and the Hinduwee, as well as in the Armenian, the Persian, the Arabic, and the Malay languages; and it has been followed by similar societies in Madras, Bombay, Colombo, Penang, and New South Wales.

The establishment of the Bengalese Schools at Chinsurah, by the late Mr. Robert May, in July 1814, to which the Government gave its effective sanction by

* A Corresponding Committee, consisting of Mr. Udny, the Rev. David Brown, the Rev. Dr. Buchanan, and the Serampore Missionaries, had been formed as early as 1807, with a view to the translation of the Scriptures into the languages of India. Among several efforts of this nature, were the translation of the New Testament into Hindoostanee by the Rev. H. Martyn, Sabat's Persian Version, and Dr. Leyden's translation of the Gospels into five or six of the languages of Eastern Asia.

the grant of a monthly sum of 800 rupees, " is the first instance on record, in which the instruction of the common people had been made the open and avowed object, either by our own, or by any Government that had existed in India from the earliest ages.* This grant was made by Lord Hastings as an experiment, and its complete success amply justified the enlightened policy which dictated it. In 1815, was founded the Hindoo College or *Vidyalaya*, the object of which was, the instruction of respectable Hindoos in the English and Indian languages, and in the literature and science of Europe and Asia. Many of the wealthy natives, stimulated by the countenance, and attracted by the example of his Lordship, came forward as the supporters of this important institution, the direction of which is principally confided to the natives. In 1816, the Serampore Institution for Native Schools was formed; and the " Hints" were published, which led to the general patronage of native schools throughout the Presidency.† The School Book Society, established in the following year, owed its origin to the illustrious consort of the Governor-General.‡ In this Society, formed for the purpose of providing the means of elementary instruction for the common people, was beheld, almost for the first time in India, the

* Of these schools, Sir John Malcolm speaks with warm approbation, Pol. Hist. ii. 280.

† " In 1818, the schools in Rajpootana, superintended by the third son of Dr. Carey, were established at the express request of his Lordship." Friend of India, vol. ii. p. 426.

‡ " The country itself could not supply *a single native child's book*, although schools in almost every considerable village had existed for ages. Strange as it may seem, reading made scarcely any part of the exercises of these schools··At an early period also, the Marchioness established a school on the borders of the park at Barrackpore, for the use of which she herself prepared and sent to press several elementary works."—*Ib.* p. 427.

union of learned and opulent natives with Europeans, in the great work of diffusing knowledge among the lowest ranks of their countrymen.* Within a twelvemonth, the noble spirit of benevolent emulation which was now awakened, led to the formation of the Calcutta School Society. To both these associations, the Government liberally assigns a monthly contribution of 500 rupees.

In all these attempts to promote general education, no intention of communicating to the natives the knowledge of Christianity was openly avowed. On the contrary, the School Book Society had distinctly adopted the resolution to exclude from their library, all books of a religious nature. But the Calcutta Diocesan Committee, formed in 1818 by Bishop Middleton,† fearlessly avowed its object to be, "the gradual conversion of the myriads under the British rule to whom the Gospel is unknown, by the process of Christian education." To that prelate is certainly due the merit of the open and authoritative avowal, that there is not the most remote danger connected with the conversion of the natives to Christianity by persuasive methods;

* The business of this Society is conducted by a President, four Vice-Presidents, and a Committee of twenty members, of whom ten must be natives. There is also a European and a native recording secretary, and a European and a native corresponding secretary. Hindoos, Mussulmen, and Europeans are thus associated both as subscribers and managers. At the meeting of the Royal Asiatic Society of Great Britain, held March 1 1828, a letter was read from Baboo Radhacant Deb, a member of the School-book Committee, and Vice-President of the Calcutta Agricultural Society; accompanied with the present of a copy of the first part of his work entitled, *Sabda Calpa Druma* (a Sanscrit lexicon), and a Bengalee spelling book, on the plan of Lindley Murray's English Spelling Book.

† Bishop Middleton, the first bishop of Calcutta, was appointed in March 1814, and arrived in India in Nov. of the same year.

an opinion which, if avowed long ago by others, when thus decidedly maintained by a clergyman of his rank and known moderation, obtained a degree of credit never given to it before. In the preceding year, there had already been formed the Auxiliary Church Missionary Society, and the Bengal Auxiliary Missionary Society; and in April 1818, a third society of this nature was established under the name of the Calcutta Baptist Missionary Society. In 1820, the foundation stone was laid of Bishop's College, the design of which was to provide a body of clergy trained up in sacred knowledge, sound learning, and the principal languages of India, that they might be qualified to preach among the heathen. In July 1823, it was determined by the Governor in Council, to constitute a General Committee of Public Instruction, for the purpose of ascertaining the state of public education in Bengal, and of the public institutions designed for its promotion. The Governor also announced his resolution to appropriate to the object of public education, the sum of one lac of rupees per annum.* These spirited and beneficent measures have been followed up by the formation of a Christian School Society, a Female Orphan Asylum, the Parental Academic Institution, an Episcopal Grammar School, the Ladies' Native Female Education Society†, the Apprenticing Society, a Religious

* A liberal native gentleman, Baboo Kasicant Ghosaul, placed 20,000 rupees at the disposal of this Committee; his example was followed by a second, who presented 22,000 rupees; and a third, Budinath Roy, gave 50,000. These sums were vested in public securities, and the interest is to be appropriated in endowing scholarships in the Anglo-Indian College.

† To this interesting institution, Budinath Roy, the individual mentioned in the preceding note, presented 20,000 rupees; a benefaction which was the more valuable as sanctioning the extension of education to female Hindoos. In 1827, the number of female native schools in Bengal amounted to 114; the scholars to 2216. Previously to the institution of these schools, there was no

Tract Society, and a Prayer-book and Homily Society. The reproach of degenerate supineness and selfish apathy, so long attaching to the British in India, has thus been completely wiped away; and should the continued subjection of the country prove to be, according to the sinister predictions of some politicians, incompatible with its civilization, "when our power is gone, our name will be revered; for we shall leave," to use the words of Sir John Malcolm, "a moral monument more noble and imperishable than the hand of man ever constructed."*

It is in Calcutta chiefly, that the effect of the intercourse between Europeans and natives is distinctly visible in a separate class, forming "an indistinct link between the rulers and the people." "The lowest and the poorest Europeans and the native-born Christians and Portuguese," Hamilton says, "do in some degree mix with the natives in their ordinary concerns and amusements, just sufficient to produce a very inconsiderable change in their manners and character." Of this increasingly numerous and important class of the community, no correct *census* appears ever to have been taken. Their numbers at present, Sir John Malcolm says, are not considerable, (that is, in reference

known instance of an Indian female having been instructed in reading, writing, or sewing; and those who knew most of the country, regarded the attempt as visionary. At the commencement of the experiment, Mrs. Wilson, the estimable foundress of these schools, thought herself fortunate in obtaining the attendance of six or seven children. Many of the Brahmins now appear to approve of the plan, and attend the examination of the scholars. "There is not," says Bishop Heber, "even a semblance of opposition to the efforts which we are now making to enlighten the Hindoos." Heber, vol. i. pp. 55, 6.

* Malcolm, C. I., vol. ii. p. 304. See, for a full account of the Educational Institutions in Bengal, Lushington's History of Religious Institutions, &c. Calcutta, 1825. Friend of India, Nos. vii. and xii. Miss. Register, Feb. 1828.

to the country at large,) and many causes combine to prevent their rapid increase. "A great roportion being illegitimate, they seldom possess much property; and this circumstance, with the difficulty they have in providing for their children, prevents their early marriages.* The male part rarely marry with European women; and their connexions with their own class, or with the native females of India, produce a race still darker than themselves. Many of these, when the parents are poor, mix with the lower orders of the native Christian population (descendants of the Portuguese and native converts), and lose in the next generation all trace of the distinctive body from which they sprang; while, on the other hand, the children of females of this class who have intermarried with Europeans, from being fairer, and belonging to another society, become, in one or two generations, altogether separated from that race of natives from whom they are maternally descended. With the exception of a few, who have acquired fame and fortune as military adventurers, the superior as well as the most industrious branches of this community are found at the capitals of the three Presidencies, and at the principal civil and military stations; and they may be said almost to monopolize the situations of clerks and accountants in the offices of Government, as well as in those of public servants and private European merchants. The whole of this class speak English, as well as the provincial dialect of the country in which they were born. With a few distinguished exceptions, however, they have no political influence with the natives. It has not hitherto been their interest to

* This moral check can, it is obvious, operate only upon those who occupy, or are ambitious of occupying, a respectable rank in society: it cannot apply to the poorer class.

attain such influence, and many obstacles would oppose their success, if they made it their object. . The date at which this part of our Indian population can arrive at any numerical strength as a separate body, is very remote; but they are almost all well educated,* and have from this, a consequence beyond what they derive from their numbers....Though placed under circumstances of depression and discouragement, this body of men have lost few opportunities of becoming useful and respected in the different walks of life to which their pursuits have been directed...The real consequence of the Anglo-Indians, in the eyes of the natives and their own, arises chiefly from their connexion with Europeans. They cling to an origin which seems to exalt them, and are driven only by the rebuffs of slight or contempt, to take measures by themselves as a detached body with separate and opposite interests. The very pride they have in placing themselves in the rank of Europeans, while it makes them feel with peculiar sensibility every instance of scornful repulse, which, from their anomalous situation, they must often be doomed to experience, affords the means of making

* If this be correct, it can only be of late years. Bishop Heber says: "A very numerous population of nominal Christians is rising round us, the children of European fathers and native women, who have been, till lately, shamefully neglected, but who shew a readiness to receive instruction, and a zeal, generally speaking, for the faith of the Church establishment of the parent country, which should make that country blush for the scanty aids which she has hitherto afforded them. From these, a considerable proportion of my congregations are made up." Heber, vol. iii. pp. 284, 5. Yet, elsewhere, the Bishop remarks, that he "never met with any public man connected with India, who did not lament the increase of the half-caste population, as a great source of present mischief and future danger to the tranquillity of the colony;" and he asks, "Why forbid the introduction of a class of women," (referring to English female servants,) "who would furnish white wives to the white Colonists?" *Ib.* vol. i. p. 42.

them useful allies. The policy of extending every consideration we can to this class, is greatly increased by their recognised rights of holding lands and of sitting upon juries; which latter has been given them recently. These privileges must gradually augment the influence of this class, and, by giving them importance with the English community and themselves, will tend to improve their condition, and confirm their attachment to the state to which they owe allegiance."*

The half-caste ladies in Bengal are called *cheechees*, from a Hindostanee word much used by them in Calcutta, equivalent to fie! fie! Many of them, Mr. Wallace says, "are most amiable companions, possess an affectionate heart, and perform all the duties of good wives with tenderness and alacrity; but very few of them can enjoy European society; for a consciousness of being so different in appearance impresses them with a feeling of inferiority, under which they are ill at ease with our fair countrywomen: hence they shun their acquaintance, and, it is said, envy them. Their real happiness would consist in being connected by marriage with persons of the same caste; but it is a strange truth, that these girls look upon the young men of their own colour as beneath them; and at all the schools in Calcutta where these charming nymphs are exhibited, their admirers are generally youthful

* Malcolm, P. H., vol. ii. pp. 260—265. The Author of "Fifteen Years of India" thus speaks of the half-castes. "Many of them are of dark complexions, but of most excellent capacity, with very generous dispositions and affectionate hearts. It is to be regretted, that some plan has not been devised to employ them for the advantage of the country, as they labour at present under illiberal exclusion from the army, the navy, and the civil service, which makes them discontented subjects. There are many very worthy men in that large body of subjects that now come under the name of half-castes; and the number and respectability of the whole entitle them to very great consideration."—p. 253.

Europeans.* Some idea of their number may be formed from the seminaries and asylums in Calcutta, where upwards of 500 half-caste girls, illegitimate daughters by native mothers of the higher ranks, are genteelly educated." †

With regard to the prevailing prejudice in favour of a European complexion, Bishop Heber cites a curious illustration of the native feeling. At certain times of the year, great numbers of the Hindoo idols are hawked about the streets at Calcutta. They are of clay, closely resembling in composition, colouring, and execution, (though of course not in form,) the more paltry images which are carried about in this country for sale by the *Lago di Como* people. It is not till they have been solemnly washed in the Ganges by a Brahmin pundit, that they are considered as possessing a sacred character. Before they are thus consecrated, they are frequently given as toys to children, and used as ornaments to rooms. "I thought it remarkable," says the Bishop, "that, though most of the male deities are represented of a deep brown colour, like the natives of the country, the females are usually not less red and white than our porcelain beauties as exhibited in England. But it is evident, from the expressions of most of the Indians themselves, from the style of their amatory poetry, and other circumstances, that they consider fairness as a part of beauty and a proof of noble blood. They do not like to be called black; and though the Abyssinians, who are sometimes met with in the country,

* "Some of these captivating fair ones are so irresistible, that many a young man sacrifices his future prospects at the altar of Hymen; for there is hardly an instance of one of these matches turning out well, the children being of a different tint of complexion from that of the father."

† Fifteen Years, pp. 338, 9.

are very little darker than they themselves are, their jest-books are full of taunts on the charcoal complexion of the *Hubshee*. Much of this has, probably, arisen from their having been so long subjected to the Moguls and other conquerors, originally from more northern climates, and who continued to keep up the comparative fairness of their stock by frequent importation of northern beauties. It is remarkable, however, to observe, how surely all these races, in a few generations, even without any intermarriage with the Hindoos, assume the deep olive tint, little less dark than a negro, which seems natural to the climate. The Portuguese natives form unions among themselves alone, or, if they can, with Europeans. Yet, the Portuguese have, during a three hundred years residence in India, become as black as Caffres." *

One of the principal Hindoo festivals observed at Calcutta, is the Churruk *poojah*, in honour of the goddess Kali, of which we have the following description in Bishop Heber's Journal:—

"On the 10th (of April), we were awakened before day-break, by the discordant sounds of native musical instruments; we immediately mounted our horses, and rode to the Meidan. The crowd was great and very picturesque. The music consisted chiefly of large double-drums, ornamented with plumes of black feathers, like those of a hearse, which rose considerably higher than the heads of the persons who played on them; large crooked trumpets, like the *litui* of the ancients; and small gongs suspended from a bamboo, which rested on the shoulders of two men, the last of whom played on it with a large, thick, and heavy drum-stick, or cudgel. All the

* Heber, vol. i. pp. 67, 8.

persons who walked in the procession, and a large majority of the spectators, had their faces, bodies, and white cotton clothes daubed all over with vermilion; the latter to a degree which gave them the appearance of being actually dyed rose-colour. They were also crowned with splendid garlands of flowers, with girdles and baldrics of the same. Many trophies and pageants of different kinds were paraded up and down, by stages drawn by horses or bullocks. Some were mythological, others were imitations of different European figures, soldiers, ships, &c.; and, in particular, there was one very large model of a steam-boat. The devotees went about with small spears through their tongues and arms, and still more with hot irons pressed against their sides. All were naked to the waist, covered with flowers, and plentifully raddled with vermilion, while their long, black, wet hair hung down their backs, almost to their loins. From time to time, as they passed us, they laboured to seem to dance; but, in general, their step was slow, their countenances expressive of resigned and patient suffering, and there was no appearance, that I saw, of any thing like frenzy or intoxication. The peaceableness of the multitude was also as remarkable as its number. No troops were visible, except the two sentries who at all times keep guard on two large tanks in the Meidân; no police, except the usual *chokeydar*, or watchman,* at his post near Allypoor Bridge; yet, nothing like quarrelling or rioting occurred, and very little scolding. A similar crowd in England would have

* These watchmen are less numerous and not more efficient than their brethren in the streets of London. They do not cry the hour, but proclaim their wakefulness by uttering loud howls from time to time. They are armed with pistol, sword, and shield.

shewn three boxing-matches in half an hour; and in Italy, there would have been half a dozen assassinations before night.....This is one of their most famous festivals, and the people had assembled from all the neighbouring villages. The noise of the music continued till about noon, when the devotees retired to heal their wounds. These are said to be dangerous, and occasionally to prove fatal. One of our servants, a *musalchee*, or torch-bearer, of the lowest caste, (for it seems that none of a higher sort practise these cruelties,) ran about the house with a small spear through his tongue, begging money from his fellow-servants. This man appeared stupified with opium, which, I am told, is generally taken by these poor wretches, to deaden their feelings; and the parts through which the spears are thrust, are said to be previously rubbed for a considerable time, till numbness ensues.

"In the evening, the Bishop walked to the Boitaconnah, the part of the city where the trees for swinging are erected: they are not suffered to be placed near the European residences. He arrived in time to be a spectator of the whole ceremony. The victim was led, covered with flowers, and without any apparent reluctance, to the foot of the tree: hooks were then thrust through the muscles of his sides, which he endured without shrinking, and a broad bandage was fastened round his waist, to prevent the hooks from being torn through by the weight of his body. He was then raised up, and whirled round; at first, the motion was slow, but, by degrees, was increased to considerable rapidity. In a few minutes it ceased; and the by-standers were going to let him down, when he made signs that they should proceed: this resolution was received with great applause by the

crowd, and, after drinking some water, he was again spun round." *

The most popular, however, of all the Hindoo *poojahs* held in Bengal, is the *Sharudeeya* or autumnal festival, held in honour of the goddess Doorga. Immense sums are expended upon it; † all business throughout the country is laid aside for several days, and universal festivity and licentiousness prevail. A short time before the festival, the sirkars and pundits employed in Calcutta usually return home, and keep a holiday of several weeks. "During the celebration of the Doorga *poojah*," says Mr. Wallace, "which occupies several days, the rich natives of Calcutta vie with each other in giving splendid nautches for three nights, to which Europeans are invited by printed cards, couched in the most polite terms. Temporary buildings are erected for this display of eastern profusion, in which vast sums are annually spent; and at some of the nautches, I have seen two hundred persons sit down to a sumptuous supper, where champagne circulated like water, and the richest ices were melted in the most costly liquors. These grand supper-rooms were lighted with a profusion of chandeliers and wax tapers under Indian table-shades, while the brilliancy was reflected by countless mirrors, and the atmosphere cooled by punkoes, tatties, and jets d'eau; artificial wildernesses breathed forth perfumes, and endless varieties of flowers called to recollection the scenes of Arabian story. Of these suppers, the Hindoos will

* Heber, vol. i. pp. 99—101.

† "In the city of Calcutta alone, it is supposed, upon a moderate calculation, that half a million sterling is expended annually on this festival. About fifty years ago (from 1811), Kundurpoo Gooroo, a *Kaisthu*, expended in this worship 38,000*l*., and spent 12,500*l*. annually, as long as he lived, in the same manner."—Ward's Hindoos, ii. 109.

not of course partake; but they enter the apartment, congratulate the guests, and see that the European tavern-keepers employed to prepare them, provide every thing on a liberal scale. Previous to the time at which these supper-rooms are suddenly thrown open as if by enchantment, the crowds of company are entertained in a great amphitheatre, by dancing girls, bands of music, both European and native, tumblers, jugglers, actors and pantomimes, forming an assemblage which, from the costume of so many different nations, is like a great fancy ball. Perfumes and flowers are distributed, and sweetmeats handed about. Some sit and look at the dances, while others promenade round the virandas, to view the household gods, hundreds of whom are placed in conspicuous situations, some half elephant and man, others with numerous heads and arms, here quite naked, there sumptuously arrayed. The apartments of the Hindoo ladies look down upon this great amphitheatre; and from a gallery, these recluses may be seen peeping through lattice-work on the *tomasha* below. European ladies, on the evenings of the Doorga poojah, are asked to visit the female part of the family, whom they have always found apparently happy and full of curiosity. Many of them sing very sweetly, and play well on instruments something like guitars. A native band of music consists of these instruments and others like clarionets, with cymbals and kettle-drums, which produce very wild, pleasing, and melancholy harmony; but most of the favourite airs of the higher class are Persian. The dancing girls are gorgeously dressed, and covered with ornaments. Their dances consist of sudden transitions; the movement is sometimes so slow that one would think they were falling asleep; then, by a change of the music, it is all life, and exhibits

the most rapid succession of violent action. . Now they take up their robe, and fold it into various shapes; then they let it go, so that, while they turn round like a top, this garment forms a circle resembling a peacock's tail, and this circulation is continued so long that it excites the wonder of every beholder." *

Mrs. Heber, the Bishop's lady, thus describes one of these *nautches*, given upon a different occasion. "I joined Lady M'Naghten and a large party this evening to go to a nâch given by a rich native, Rouplâll Mullich, on the opening of his new house. The outside was brilliantly illuminated, and, as the building is a fine one, the effect was extremely good. The crowd without the gates was great. We were ushered into a large hall, occupying the centre of the house, round which ran two galleries with a number of doors opening into small apartments; the upper ones being for the most part inhabited by the females of the family, who were of course invisible to us, though they were able to look down into the hall through the venetians. This hall is open to the sky, but on this, as on all public occasions, it was covered in with scarlet cloth, with which the floor was also carpetted. All the large native houses are built on this principle, and the fathers, sons, and grandsons, with their respective families, live together, till their numbers become too great, when they separate like the Patriarchs of old, and find out new habitations. The magnificence of the building, the beautiful pillars supporting the upper galleries, and the expensive and numerous glass chandeliers with which it was lighted,—formed a striking contrast with the dirt, the apparent poverty, and the slovenliness of

* Fifteen Years, pp. 276—8.

every part that was not prepared for exhibition; the rubbish left by the builders had actually never been removed out of the lower gallery; the banisters of the stair-case, in itself paltry, were of common unpainted wood, and broken in many places; and I was forced to tread with care to avoid the masses of dirt over which we walked.

"On entering, we found a crowd collected round a songstress of great reputation, named Viiki, the Catalani of the East, who was singing in a low but sweet voice some Hindoostanee songs, accompanied by inartificial and unmelodious native music. As the crowd was great, we adjourned into a small room opening out of the upper gallery, where we sat listening to one song after another, devoured by swarms of mosquitos, till we were heartily tired; when her place was taken by the Nâch, or dancing girls,—if dancing that could be called which consisted in strained movements of the arms, head, and body, the feet, though in perpetual slow motion, seldom moving from the same spot. Some story was evidently intended to be told from the expression of their countenances, but to me it was quite unintelligible. I never saw public dancing in England so free from every thing approaching to indecency. Their dress was modesty itself, nothing but their faces, feet, and hands being exposed to view. An attempt at buffoonery next followed, ill imagined, and worse executed, consisting of a bad imitation of English country dances by ill-dressed men. In short, the whole exhibition was fatiguing and stupid,—nearly every charm but that of novelty being wanting.

"To do us greater honour, we were now shewn into another room, where a supper-table was laid out to a select few, and I was told, the great supper-room was well supplied with eatables. I returned home

between twelve and one, much tired, and not in the least disposed to attend another nâch."

During the celebration of the *poojah*, the images of the goddess and some other divinities, are drawn about in splendid artificial pagodas, made of artificial frame-work, similar to the great carriage of Juggernaut; and are carried with great pomp to the Hooghly and bathed. "In all the bazars, at every shop-door, are suspended wooden figures and human heads with the neck painted blood-colour; referring, I imagine," says Mrs. Graham, "to the human sacrifices formerly offered to this deity." Sheep, goats, buffaloes, and, in some places, tame hogs are now sacrificed to Doorga in immense numbers.† Mr. Ward, the Serampore Missionary, describes a *nautch* at which he was present, in October 1806, given in honour of this goddess, at the house of Rajah Raj Krishna at Calcutta. The buildings where the festival was held, surrounded a quadrangular area. "The room to the east contained wine, English sweetmeats, &c. for the entertainment of the English guests, who were waited upon by Portuguese natives. In the opposite room was placed the image, with vast heaps of offerings of all kinds before it. In the two side-rooms were the native guests; and in the area were groupes of Hindoo dancing-women finely dressed, singing and dancing with sleepy steps, surrounded with Europeans, who were sitting on chairs and couches. One or two groupes of Mussulman men-singers entertained the company at intervals

* Heber, vol. i. pp. 47, 8. See also Graham's Journal, p. 134. The Bishop very properly declined to attend the *nautch*, from "a regard to the scruples of the Christian and Mohammedan inhabitants of Calcutta," many of whom look on all these feasts as offered in honour of some idol. See 1 Cor. x. 19, 20.

† The particulars of these rites, and of all the ceremonies of the Doorga festival, are given in Ward's Hindoos, vol. i. ch. iii. § 1.

with Hindostanee songs and ludicrous tricks. Before two o'clock, the place was cleared of the dancing girls and of all the Europeans except ourselves; and almost all the lights were extinguished, except in front of the goddess. The doors of the area were then thrown open, and a vast crowd of natives rushed in, almost treading one upon another; among whom were the vocal singers having caps like sugar-loaves. The area might be about fifty cubits long and thirty wide. When the crowd had sat down, they were so wedged together as to present the appearance of a solid pavement of heads; a small space only being left immediately before the image, for the motions of the singers, who all stood up. Four sets of singers were present on this occasion; the first consisting of bramhuns, the next of bankers, the next of *voishnuvus*, and the last of weavers. They entertained the guests with filthy songs, and danced in indecent attitudes before the goddess, every now and then bending their bodies, and almost tearing the air with their vociferations. The dress of the singers, their indecent gestures, the abominable nature of their songs, the horrid din of their miserable drum, the lateness of the hour, the darkness of the place, with the reflection that I was standing in an idol temple, and that this immense multitude were, in the very act of worship, perpetrating a crime of high treason against the God of heaven, excited ideas and feelings in my mind, which time can never obliterate."*

The singing is continued for three nights, from about two o'clock in the morning till nine; and in many instances, the festival is closed with scenes of the most shameful intoxication. The rites of Bacchus and Cybele are perpetuated in the worship of

* Ward, vol. i. pp. 117—119.

Doorga.* The grosser excesses, however, would seem to be for the most part veiled from the eyes of Europeans; and hence a degree of incredulity has prevailed with regard to their existence, although the facts are established by the most unquestionable testimony. We gladly turn from this revolting subject to scenes of a far more pleasing character.

A morning may be delightfully spent in a visit to the Botanic Garden. Here, without wandering through the pestilential forests and swampy jungles of a country lavishly adorned with profuse and brilliant vegetation, you may see, in one short ramble, all the varieties of vegetable form known throughout India, together with a vast collection of exotics, chiefly collected by Dr. Wallich himself, in Nepal, Pulo Penang, Sumatra, and Java, and increased by contributions from the Cape, Brazil, and different parts of Africa and America, as well as Australasia and the South Seas. "It is not only a curious," says Bishop Heber, "but a picturesque and most beautiful scene, and more perfectly answers to Milton's idea of Paradise, except that it is on a dead flat instead of a hill, than any thing which I ever saw. Among the exotics, I noticed the nutmeg, a pretty tree something like a myrtle, with a peach-like blossom, but too delicate even for the winter of Bengal, and therefore placed in

* The Abbé Dubois, in his "Letters on the State of Christianity in India," written in *vindication* of the Hindoos, represents them as "given over (by God) for ever to a reprobate mind, on account of the peculiar wickedness of their worship, which supposes, in those among whom it prevails, a degree of perversity far beyond that of all the old pagan nations." p. 112. And in his previous and more authentic work, he says: "There are some practices so enormously wicked, that every thing recorded in history, of the debauchery and obscenities that were practised among the Greeks in the temple of Venus, sinks to nothing in comparison."—Manners and Customs, &c. p. 412. see also pp. 424; 190—194.

the most sheltered situation and carefully matted round. The sago-palm is a tree of great singularity and beauty, and, in a grove or avenue, produces an effect of striking solemnity, not unlike that of Gothic architecture. There were some splendid South American creepers; some plantains from the Malayan Archipelago, of vast size and beauty; and what excited a melancholy kind of interest, a little wretched oak, kept alive with difficulty under a sky and in a temperature so perpetually stimulating, which allows it no repose or time to shed its leaves and recruit its powers by hybernation...Dr. Wallich has the management of another extensive public establishment at Tittyghur, near Barrackpoor, of the same nature with this, but appropriated more to the introduction of useful plants into Bengal. These public establishments used to be all cultivated by the convicts in chains. In the Botanic Garden, their place is now supplied by peasants hired by the day or week, and the exchange is found cheap as well as otherwise advantageous; the labour of freemen, here, as well as elsewhere, being infinitely cheaper than that of slaves."*

To the north of the Botanic Garden, and separated from it by an extensive plantation of teak-trees, stands the new College, founded by the Society for the Propagation of the Gospel, at the suggestion of Bishop Middleton. It stands in a prominent situation, commanding a fine expanse of the river, and is a marked object in approaching the capital. From a little distance, it appears a beautiful building, in the Gothic style of Queen Elizabeth's time. The centre is 150 feet in length, and the wings being of the same extent, it occupies three sides of a quadrangle.

Fort William stands about a quarter of a mile below

* Heber, vol. i. pp. 52—4.

own. It is of an octagonal form, and is superior
ength and regularity to any fortress in India. Its
lation was laid by Lord Clive, soon after the
of Plassy in 1758, the old fort of Calcutta hav-
een found unfit to sustain a siege.* The works
carcely raised above the level of the country; a
nstance which excites surprise in natives com-
rom the interior, as they connect the idea of
gth with elevation, and they generally mistake
arracks for the fort. "The barracks are superb,
he remarkable state of cleanliness in which their
walks and fine parades are kept, together with
ttraction of a military band, draws all the fashion
e city to promenade there, and causes it to be a
nual scene of gayety, except during the monsoon.
is fortress, the Honourable Company have an
lent arsenal and a gun-foundry, with a large
lishment for the preparation of the material of an
."† The garrison is usually composed of two or
European regiments and one of artillery. The
e corps, amounting to about 4000 men, are gene-
cantoned at Barrackpoor, fifteen miles higher up
iver. The wells in the different out-works, some
hich are 500 yards from the river, during the hot
n become so brackish as to be unfit either for culi-
purposes or for washing.‡ Government has, conse-

It has since been discovered, that it is erected on too exten-
scale to answer the purpose for which it was intended, that
enable post in case of extremity; as the number of troops re-
l to garrison it properly, would be able to keep the field. It
able of containing 15,000 men; and the works are so exten-
that 10,000 would be required to defend them efficiently.
first to last, they have cost the East India Company two
ns sterling." Hamilton, vol. i. p. 53.
ifteen Years, p. 67.
p to 1814, it had been a received opinion, that the soil in the
ty of Calcutta was full of springs; but, after boring to the

quently, formed an immense reservoir, occupying one of the bastions, to be filled with rain water. Fort William stands in lat. 22° 23′ N.; long. 88° 28′ E.

The rush of the spring-tide up the river, called the bore, has rendered it necessary to lay down moorings before Calcutta. This phenomenon is not peculiar to the Ganges, but if here assumes an extraordinary degree of impetuous violence. The sound resembles that of a steam-boat, but it is infinitely louder. Sometimes it takes one side of the river, and sometimes another, but it never extends over the whole basin. The side up which it rushes, is raised to a frightful height, (sometimes the river rises five feet at Calcutta,) and the appearance is that of a monstrous billow in a storm, or the dash of a foaming surf. Boats have been swallowed up by the bore, and the *dandies* on the Hooghly feel great terror at the idea of being caught by it. The time of its approach being well known, hundreds of boats may then be seen rowing as for life, towards the middle of the river, the crews urging on each other with wild shouts or shrieks, though, at the moment, no danger appears; but soon afterwards, the spectator is made sensible how necessary was the precaution, as the bore foams by with tremendous noise and velocity.

Barrackpoor, the Governor-General's country resi-

depth of 140 feet, no springs could be reached. The soil is a tenacious blue clay. At a depth of 35 feet, a *stratum* of decayed wood is found; the *debris*, it is supposed, of some ancient forest. Immense quantities of saltpetre are found in the Bengal plain.. The tendency of the soil to produce it, Bishop Heber says, "is very annoying to the builders and the occupants of houses. It can scarcely be prevented from *encroaching* in a few years on the walls and floors of all lower rooms, so as to render them unwholesome, and eventually uninhabitable. Half the houses in Calcutta are in this predicament, and their ground-floors useless. Cellars are unknown in this part of India."—Heber, vol. i. p. 75.

dence, " is really," says Bishop Heber, " a beautiful place, and would be thought so in any country. It has, what is here unexampled, a park of about 250 acres of fine turf, with spreading scattered trees, of a character so European, that if I had not been on an elephant, and had not from time to time seen a tall coco-tree, towering above all the rest, I could have fancied myself on the banks of the Thames, instead of the Ganges." The view of the river, though less broad here than at Calcutta, is very fine; and the opposite bank is adorned with a thick robe of drooping bamboos, overtopped by the stately palm and feathery coco-nut, here and there opening into a lawn or garden surrounding a dwelling; and immediately in front is seen the quiet-looking town of Serampore, a Danish settlement, with its little spire and flag-staff, and neat white buildings, forming a very pleasing object. The cantonment of Barrackpoor is very pretty, consisting of a large village inhabited by soldiers, with bungalows for the European officers and other white inhabitants, who are attracted hither by the salubrity of the air, the vicinity of the Governor's residence, or the beauty and convenience of the river. The park-grounds are about four miles in circumference. In one corner is an aviary, built after the model of a Gothic chapel. The collection of birds, with the exception of a few rare specimens from the eastward, is not remarkable Neither is the *ménagerie*, we are told, so extensive or fine as might be expected. The black panther, the wild Cape dog, and the Java pig with a curious snout protruding like the proboscis of the elephant, and used in like manner, are among the few rare animals. There is also a species of buffalo, called the *ghyal*, a native of Nepaul and Thibet, much larger than any Indian cattle, with a bushy tail and immense horns, extend-

ing laterally, and forming almost a mass of white and solid bone to the centre of its forehead: it is very tame and gentle. Bishop Heber mentions also a handsome animal of the ass kind, from the Cape of Good Hope, strong and bony, yet finely formed, with fine eyes, and the skin beautifully clouded with different tints of ash and mouse colour: it is of a wild and untameable spirit. He met also two lynxes (*siya gush*), led each in a chain by his keeper, and one of them in body-clothes like an English greyhound; both perfectly tame and extremely beautiful creatures. The Bengalee bear appeared to him to form a link between the badger and the common bear: it burrows in the ground, and has a longer snout and claws than the European, although in every thing but its greater vivacity, it closely resembles the *bradypus* or sloth. It feeds chiefly on vegetables. The Sincapore bear, which is somewhat smaller, is a beautiful animal, with a fine, black, close fur, very playful and not greedy. All of them climb like cats, notwithstanding their bulk, which equals that of a large Russian bear. But the noblest sight is three full-grown royal tigers of immense size, grouped together in one cage. Rajah Budenath Roy, an opulent *baboo*, has at Chitpoor, a *ménagerie* of animals and birds, inferior only to that at Barrackpoor.

Serampore is a handsome place, kept beautifully clean, and looking more like a European town than Calcutta or any of the neighbouring cantonments. Since the Copenhagen rupture, this once flourishing settlement has, however, grievously declined, and its revenues scarcely meet the current expenses. Many persons of different nations, who like a cheaper residence than Calcutta, take houses here. One of them was the abode of the excellent David Brown, and a

deserted pagoda was for some time the residence of Henry Martyn.* But Serampore has become more peculiarly interesting and celebrated from being the residence of those associate Missionaries whose literary achievements as oriental translators have excited the admiration of all Europe. It is now five and thirty years since the venerable father of the Serampore mission, Dr. Carey, first left Britain, with a view to devote himself to the cause of extending Christianity among the heathen population of India. Very little attention was, at that time, given to the subject in this country. The Missionary Society in connexion with which he embarked in this great enterprise, was an obscure provincial association; and of the five who formed its first committee of management, Carey was himself one; while three of the other four, on whom the chief weight of the undertaking rested, were his most intimate friends. He immediately directed his attention to two objects; first, to provide for his own support, that he might not be chargeable on the liberality of his English friends, and secondly, to master the vernacular languages of the country, with a view to the translation of the Holy Scriptures. In 1793, after he had prosecuted his solitary labours for about six years, four other individuals, actuated by similar views, went out to unite in the undertaking, only two of whom, however, lived to take an active part in it; viz., the Rev. Mr. Ward, the author of the View of the History and Literature of the Hindoos, who died in the year 1823, and Dr. Marshman, the author of the first complete Version of the Holy Scriptures into the Chinese language. In the course of somewhat more than thirty years, the whole of the inspired volume has been ren-

* At Aldeen, below Serampore.

dered, by these indefatigable men, with their colleagues and native assistants, into nine of the Indian dialects, and the New Testament into fifteen more. Of the Bengalee version,* five editions have been circulated, and a sixth is in the press, together with second editions of the Hindee, the Orissa, the Mahratta, and the Sanscrit.† The other languages into which translations are in different degrees of advancement, are, The Telinga, the Sikh (or Punjaubee), the Gujuratee, the Kunkuna, the Kurnata (or Canara), the Pushtoo, the Assamee, the Wutch (or Moultanee), the Bikaneer, the Cashmeer, the Bhugulkund, the Maruwar, the Harotee, the Kunoja, the Oojein (or Oojjuyinee), the Khassee, the Bruj, the Jumboo, the Munipoor, the Magadha (or Pali), and three or four of the dialects spoken by the mountaineers of Kumaoon and Nepaul.‡ The Chinese Version was commenced in

* Commenced in 1794, and finished at press, in 1801. In this Version, more especially, Dr. Carey was assisted by his eldest son, the late Felix Carey, who, having arrived in India at the age of ten years, spoke and wrote several of the native dialects with ease and accuracy. His indefatigable labours and studies are supposed to have hastened his death at the early age of thirty-five.

† These were severally commenced in 1802, 3, and 4, and brought to a conclusion at press, in 1811.

‡ See Seventh and Ninth Memoir respecting Translations, printed at Serampore. Brief Memoir relating to Serampore, London, 1827. Also, Eclectic Review, New Series, vol. xx., pp. 438—457, vol. xxiv. pp. 482—511. Most of these languages differ only as dialects; and "above three-fourths of the words in most of the secondary cognate languages, were understood in all their bearings through the Sungskrit, the Bengalee, and the Hindee, before the versions were begun." The reason for entering simultaneously upon so many translations, was this. The Marquis Wellesley had, during his administration, collected at Fort William, a number of learned natives, most of whom, on his leaving India, were discharged. The opportunity thus presented to the Missionaries, of engaging so many persons well qualified to assist them in the arduous work of translation, was too valuable to be neglected. Dr. Carey had already mastered the Sanscrit and

1806; and in seven years, the New Testament was completed at the Serampore press. In 1822, after the incessant labour of sixteen years, Dr. Marshman had the happiness of bringing to a completion his Version of the whole Bible. In the following year, Dr. Morrison, who had been simultaneously occupied on an independent Chinese translation at Canton, completed his Version. A second edition of the whole Bible has now been commenced at Serampore, founded on a collation of both versions.*

Besides these Biblical labours, which, to adopt the ingenuous panegyric of a learned orientalist (M. Rémusat), will entitle their authors to rank, in the memory of the learned, with Ximenes, Walton, and Montanus,—the Serampore Missionaries have been actively engaged in establishing schools and missionary stations in different parts of the Presidency, and in printing and circulating tracts in various languages. To them, we have already seen, is due the merit of having first set on foot the native schools, now so extensively patronised; and, in the year 1818, they followed up their plans for propagating Christian knowledge, by founding at Serampore a college, for the purpose of giving a superior education to the children of Christian natives, and of preparing a body of native Christian preachers. No sooner had they announced their design, than Lord Hastings gave an unequivocal mark of his approbation, by becoming a patron of the infant institution. His Danish Majesty has since presented to the Serampore

the Bengalee, which formed the basis of these translations; and he was thus fully competent to direct and superintend the whole of this living polyglott apparatus.

* See, respecting these versions, MOD. TRAV. Persia, &c., vol. ii. p. 283. M. Rémusat pronounces the Serampore the more literal version, the Canton, the most conformed to Chinese taste.

Missionaries, in trust, a house for the college, and has incorporated it by royal charter. The buildings, when complete, are designed for four professors and two hundred native students: forty-seven are now in attendance, of whom six are studying divinity with a view to missionary labours. In the college chapel, Divine worship is conducted, morning and evening, in Bengalee. The general object of the Institution, it will be seen, is the same as the Episcopal College subsequently set on foot by Bishop Middleton; and India will reap the advantage of their amicable rivalry.*

In passing the next reach above Barrackpore, we come upon the French settlement of Chandernagore, situated upon the right bank of the river, and wearing a very distinct and much less striking appearance. "Large, lofty houses and warehouses, discoloured, decaying, and half-empty, speak of lofty speculations and disappointed hopes. A forsaken monastery completes the picture."† The streets present a remarkable scene of solitude and desertion. "I saw," says Bishop Heber, "no boats loading or unloading at the quay, no porters with burdens in the streets, no carts, no market people, and in fact, only a small native bazar, and a few dismal-looking European shops. In the streets, I met two or three Europeans smoking segars, having almost all the characteristic features and appearance of Frenchmen."‡ About two miles below

* All the labours of the Serampore brethren are gratuitous; and they have themselves contributed to the objects and expenses of the mission, in the course of twenty-seven years, sums amounting to upwards of 72,000*l.*, the fruit of their honourable earnings; exclusive of the funds derived from the Missionary Society in England.

† Sketches of India, p. 127.

‡ Heber, vol. i. p. 64. Yet, the population in 1814, was 41,337; and the revenue which it yielded, amounted to 32,154 rupees.

Chandernagore, are the ruins of a superb house, the country residence of its former governors.

The Dutch settlement of Chinsurah is about three miles higher up the river. "It has quite a national character. Many small, neat houses with green doors and windows; a pretty little square, with grass-plot and promenades, shaded by trees; a fortified factory; and a gloomy old-fashioned government-house, are the more remarkable features." This colony has been recently transferred to the British Government, and the Dutch church is now appropriated to the forms of the episcopal ritual. A large Italian-looking church and a small convent, at a place called Bandel (*Bunder, i.e.* port), just above the native town of Hooghly, are all that remains to tell that the Portuguese had once a settlement there. Hooghly is situated on the right bank, twenty-six miles above Calcutta. The river here contracts very much, and the banks are higher and more precipitous. The bore, which commences at Hooghly Point, is perceptible above Hooghly town, a distance of seventy miles, which it travels in less than four hours.*

As a proof of the alterations which have taken place in this branch of the Ganges, it deserves mention, that, when Chandernagore was taken from the French in 1757, Admiral Watson brought up a seventy-four gun ship to batter it.

Hamilton, vol. i. p: 62. Malte Brun, vol. iii. p. 108. Its position is said to be in every respect superior to that of Calcutta.

* At Hooghly, in 1632, (then a Portuguese settlement,) the first serious quarrel happened between the Moguls and the Europeans. After a siege of three months and a half, it was taken by assault, and great numbers were massacred. In 1686, the English were involved in hostilities with the Nabob, which ultimately led to the abandonment of the factory, and they retired to Chuttanuttee or Calcutta.—See vol. ii. p. 18.

FROM CALCUTTA TO DACCA.

On the 15th of June (1824), Bishop Heber left Calcutta for his visitation through the Upper Provinces. His first voyage was to Dacca, the provincial capital of the eastern division of Bengal, by a tedious and intricate navigation, which lay through a part of the country rarely traversed by Europeans. His Lordship embarked in a fine sixteen-oared pinnace, followed by Archdeacon Corrie with his family in a budgerow, and attended by two smaller boats, one for cooking, the other for baggage. Some miles above Hooghly, the main stream receives the Jellinghey branch of the Great Ganges, by which, when there is water enough to float large vessels, is the most direct communication between Calcutta and Dacca. Turning into this channel, the Bishop continued his course, in a direction N.E. by N., through a country more bare of trees, and more abundant in pasture, than he had yet seen. After passing the large village of Ranaghaut, the stream became wider and deeper, and the course chiefly N.W.;* the banks were higher and more precipitous, and coco-trees re-appeared, towering, here and there, over the bamboos, banyans, and fruit-trees. On the second night after entering this channel (June 18), the boats brought to at Sibnibashi (Sivanivasa), a ruined Hindoo city which appears to have been once a place of some importance.† The high, angular domes of some pagodas, seen above the trees of a thick wood, induced the Bishop to land; and the jungle proved to be full of ruins. Two very

* "A circumstance irreconcileable with Rennell's map, unless the discrepancy can be accounted for by an extraordinary alteration of the river's channel."

† The Sibnibas of Rennell is placed further south, and on a different side of the river.

fine, intelligent-looking boys, whom his Lordship met, informed him, that the place was really Sibnibashi; that it was very large and very old; and that there were good paths through the ruins. The youths were naked, all but the waist-cloth, like the other peasants; but the Brahminical string over their shoulders, marked their superior caste. "After a few questions," continues the Bishop, "they whispered to each other, and ran towards the jungle, leaving us to pursue our track, which was narrow and winding through masses of brick-work and earthen mounds, with many tamarind and peepul trees, intermixed with thickets of cactus, bamboo, and a thorny plant a little like the acacia; on the whole, reminding me of some parts of the Roman wall at Silchester. We found four pagodas, not large, but of good architecture and very picturesque, so that I much regretted the having left my sketch-book on board, and the more so because it was now too late to get it before dusk. The sight of one of the peons, who had followed me, though without orders, with his silver mace, procured us much respect from the Brahmins and villagers, and the former were urgent to shew us their temples. The first which we visited, was evidently the most modern, being, as the officiating Brahmin told us, only fifty-seven years old. In England, we should have thought it at least two hundred; but in this climate, a building soon assumes, without constant care, all the venerable tokens of antiquity. It was very clean, however, and of good architecture; a square tower surmounted with a pyramidal roof, with a high cloister of pointed arches surrounding it externally to within ten feet of the springing of the vault. The cloister was also vaulted, so that, as the Brahmin made me observe, with vi-

sible pride, the whole roof was '*pucka*' or brick, and '*belaitee*' or foreign. A very handsome Gothic arch, with an arabesque border, opened on the south side, and shewed within, the statue of Rama, seated on a lotus, with a gilt but tarnished umbrella over his head; and his wife, the earth-born Seeta, beside him. A sort of dessert of rice, ghee, fruit, sugar-candy, &c., was ranged before them, on what had the appearance of silver dishes; and the remaining furniture of the temple consisted of a large gong hanging on the wall, and some *kedgeree* pots. From hence we went to two of the other temples, which were both octagonal, with domes not unlike those of glass-houses They were both dedicated to Siva (who, Abdullah, according to his Mussulman notions, said, was the same with Adam), and contained nothing but the symbol of the Deity, of black marble. On paying my fee to the Brahmins who kept these shrines, I was surprised to find, that they would not receive it immediately from my hand, but that they requested me first to lay it down on the threshold. I thought it right to explain that I meant it for them, and in return for their civility, not as an offering to their god; but they answered, that they could not receive any thing except from their own caste, unless it were thus laid before them. I, therefore, of course, complied, though a little surprised at a delicacy of which I had found no symptom in those Brahmins whom I had previously met with.....Meantime, the priest of Rama came up with several of the villagers, to ask if I would see the Raja's palace. On my assenting, they led us to a really noble Gothic gateway, overgrown with beautiful broad-leaved ivy, but in good preservation, and decidedly handsomer, though in pretty much the same style, than the 'Holy Gate' of the Kremlin in

Moscow. Within this, which had apparently been the entrance into the city, extended a broken but still stately avenue of tall trees, and on either side a wilderness of ruined buildings, overgrown with trees and brushwood, which reminded Stowe of the Baths of Caracalla, and me of the upper part of the city of Caffa. I asked, who had destroyed the place, and was told, Seraiah Dowla; an answer which (as it was evidently a Hindoo ruin) fortunately suggested to me the name of the Raja Kissen Chund. On asking whether this had been his residence, one of the peasants answered in the affirmative, adding, that the Raja's grand-children yet lived hard by. By this I supposed he meant somewhere in the neighbourhood, since nothing here promised shelter to any beings but wild beasts; and, as I went along, I could not help looking carefully before me, and thinking of Thalaba in the ruins of Babylon:

> 'Cautiously he trode, and felt
> The dangerous ground before him with his bow;
> * * * * *
> The adder, at the noise alarmed,
> Launch'd at th' intruding staff her arrowy tongue.'

"Our guide meantime turned short to the right, and led us into what were evidently the ruins of a very extensive palace. Some parts of it reminded me of Conway Castle, and others of Bolton Abbey. It had towers like the former, though of less stately height, and had also long and striking cloisters of Gothic arches, but all overgrown with ivy and jungle, roofless and desolate. Here, however, in a court whose gateway had still its old folding doors on their hinges, the two boys whom we had seen on the beach, came forward to meet us, were announced to us as the grandsons of Raja Kissen Chund, and invited us very courteously, in Persian, to enter their father's

dwelling. I looked round in exceeding surprise. There was no more appearance of inhabitation than in Conway. Two or three cows were grazing among the ruins, and one was looking out from the top of a dilapidated turret, whither she had scrambled to browze on the ivy. The breech of a broken cannon, and a fragment of a mutilated inscription, lay on the grass, which was evidently only kept down by the grazing of cattle; and the jackalls, whose yells began to be heard around us as the evening closed in, seemed the natural lords of the place. Of course I expressed no astonishment, but said, how much respect I felt for their family, of whose ancient splendour I was well informed, and that I should be most happy to pay my compliments to the Raja, their father. They immediately led us up a short, steep, straight flight of steps, in the thickness of the wall of one of the towers, precisely such as that of which we find the remains in one of the gateways of Rhuddlan Castle; assuring me, that it was a very 'good road;' and at the door of a little vaulted and unfurnished room, like that which is shewn in Caernarvon Castle as the queen's bed-chamber, we were received by the Raja Omichund, a fat, shortish man, of about forty-five, of rather fair complexion, but with no other clothes than his waist-cloth and Brahminical string, and only distinguished from his vassals by having his forehead marked all over with alternate stripes of chalk, vermilion, and gold leaf. The boys had evidently run home to inform him of our approach, and he had made some preparation to receive us in *durbar*. His own musnud was ready; a kind of mattress laid on the ground, on which, with a very harmless ostentation, he had laid a few trinkets, a gold watch, a betel-nut box, &c. &c. Two old arm-chairs were placed opposite for Stowe

and me. The young Rajas sat down at their father's right hand, and his naked domestics ranged themselves in a line behind him, with their hands respectfully folded. On the other side, the sotaburdar stood behind me; Stowe's servant took place behind him, and Abdullah between us as interpreter; which function he discharged extremely well, and which was the more necessary, since, in strict conformity with court etiquette, the conversation passed in Persian. I confess I was moved by the apparent poverty of the representative of a house once very powerful, and paid him more attention than I perhaps might have done, had his drawing-room presented a more princely style. He was exceedingly pleased by my calling him 'Maharajah,' or Great King, as if he were still a sovereign like his ancestors, and acknowledged the compliment by a smile and a profound reverence. He seemed, however, much puzzled to make out my rank, never having heard (he said) of any 'Lord Sahib' except the Governor-General; while he was still more perplexed by the exposition of 'Lord Bishop Sahib,' which, for some reason or other, my servants always prefer to that of 'Lord Padre.' He apologized very civilly for his ignorance, observing, that he had not been for many years in Calcutta, and that very few sahibs ever came that way. I told him, that I was going to Dacca, Benares, Delhi, and possibly Hurdwar; that I was to return in nine or ten months; and that, should he visit Calcutta again, it would give me great pleasure if he would come to see me. He said, he seldom stirred from home; but, as he spoke, his sons looked at him with so much earnest and intelligible expression of countenance, that he added, that 'his boys would be delighted to see Calcutta, and to wait on me.' He then asked very particularly of

Abdullah, in what street and what house I lived.' After a short conversation of this kind, and some allusions on my part to his ancestors and their ancient wealth and splendour, which were well taken, we took leave, escorted to the gate by our two young friends, and thence, by a nearer way through the ruins, to our pinnace, by an elderly man, who said he was the Raja's '*muktar*,' or chamberlain, and whose obsequious courtesy, high reverence for his master's family, and numerous apologies for the unprepared state in which we had found 'the court,' reminded me of old Caleb Balderstone." *

The two young rajahs returned the visit that same evening, transformed into eastern beaux by the addition of white muslin dresses and turbans of gold brocade, and bringing a present of mangoes, sugar, and pastry. They sat some time, occasionally answering in Hindoostanee, but generally preferring Persian, of their acquirements in which they seemed proud; and they expressed some surprise that the Bishop did not speak it. At length, as a sign of their *ruksut* (dismissal), his Lordship poured some lavender-water on their hands and handkerchiefs, apologizing that he had no attar, and saying that it was *belatee-gulab* (foreign rose-water). They received this mark of attention with high satisfaction. The news had by this time spread, that a *burra admee* (great man) had come to visit the Rajah; and, as the consequence, probably, of this report, about one o'clock, three of Kali's light-fingered worshippers were detected cautiously swimming towards the pinnace. The alarm of *decoit! decoit!* being given, they soon disappeared up the river-banks; "and thus," says the amiable

* Heber, vol. i. pp. 119—126.

Narrator, "we had a specimen of both the good and the evil of India."

The next day (June 19), the course was for the most part N. and N.W.; the river much broader, with sandy banks, covered with low silky rushes. Many cormorants, cranes, and porpoises were seen, but no alligators. At Kishenpol, where the boats brought to, "the river had decidedly a western course." * On the other side of the river was a large encampment of gipsies, who live in India exactly like those of England; and their language is decidedly a dialect of the Hindoostanee.† The next day, the boatmen brought up near a large village called Cudampoor. "Holland itself could not have furnished a thicker or more stinking fog," than hung over the banks of the river early on the following morning, ushering in a tremendously hot day. The increase of the

* Flowing from the west, the Author probably means, as his course seems to have been westerly, against the stream.

† Abdullah, a Mussulman convert of Archdeacon Corrie's, whom the Bishop had taken into his service as *jemautdar* or head officer of the peons, had travelled in Persia with Sir Gore Ouseley, and accompanied him to England. He said, that he had seen the same people both in Persia and in Russia, and that in Persia, they spoke Hindoostanee as in India. On inquiry, it was found that the people in Persia whom he identified with the gipsies, were the wandering tribes of Looristan and Koordistan. He described them as of much better caste and richer than in any other countries. Lieut. Heude informs us, that, when in Koordistan, he found his Hindoostanee of the greatest use, "one-half or three-fourths of the proper names of things being very similar in both dialects." That they are derived from the same root, he says, is beyond a doubt; and "the Koordish is to the full as similar to the Hindoostanee as the Persian has generally been esteemed."—Heude's Voyage, p. vii. Lord Teignmouth held a conversation in Hindoostanee with an old gipsy in Norwood. It seems probable, as Bishop Heber remarks, that Persia, not India, has been the original centre of this nomadic race. The time and occasion of their arrival in Europe seems the chief problem in their history.

population in this part of the course, was very striking, it being apparently as dense as in any part of Bengal which the Bishop had yet seen, but exclusively Bengalee and agricultural. Barges were numerous, bringing salt from Calcutta, and carrying back mustard-seed, which, in the shape of oil, is one of the most indispensable requisites in a Hindoo family. On the 22nd, having, through want of information, passed the channel which is the nearest way to Dacca, the Bishop turned into a branch which trended directly S.E., where "a strong, whirly, dimpling stream," though the wind was contrary, urged the boats merrily forwards. "In both these respects," remarks the Author, "we had previously experienced the contrary; so that we found that, to this point, we had been ascending one branch of the Matabunga, flowing westward towards the Hooghly, but that the present was another, which reverted by a southerly course, and with greater rapidity, to the mighty Ganges, from which it at first had issued. This is not a peaceable stream, like the one we had quitted, but hurries with it trees and bushes, throwing up numerous sand-banks, between which our course was indeed very often narrow and perplexing, though in the bed of the river there was always a considerable depth of water." This circumstance materially increased the labours of the boatmen, who had continually to jump into the water to stave off the pinnace, or to push her over different obstacles, as they were obliged to swim every ten or twenty yards. For six or eight miles, they advanced in this manner, sometimes banging on the sunken trees, sometimes scraping against sand-banks, sometimes whirling round like a reel, but still trundling on faster than might have been expected, till, at length, all progress was stopped by a dam of earth, sand, and

clay thrown up across the river by the force of this restless stream, leaving only two narrow and irregular channels, through which the river tumbled with great impetuosity into a basin some three feet below. A few days before, there had been no passage here at all, and the river had been standing in tanks all the way to the Pudda or Great Ganges. The rains had now forced this opening, and some large vessels were waiting both above and below the fall, till the channel should be sufficiently widened. Every part of the bank was covered with men, women, and children, catching fish with long fish-spears, scoop, and casting-nets. At this time of year, nothing is eaten by the natives, in this part, but fish, with which of all sizes the waters teem. Several tortoises were seen near the bar. The country is open and cultivated, but interspersed with groves, and "displaying as much variety as Bengal is susceptible of." * By the temptation of a few *anas*, some of the villagers were induced to bring their hoes and work away the bar so as to open a wider channel; and on the next day, the Bishop was able to proceed on his voyage. "The country continued extremely pretty, the high banks being fringed almost down to the water's edge with bamboos, long grass, and creepers, and the shore.

* On the bank was noticed a dwarf mulberry-tree. A very handsome, sleek young bull, branded with the emblem of Siva, was grazing in the green paddy. "These bulls are turned out when calves, on solemn occasions, by wealthy Hindoos, as an acceptable offering to Siva. It would be a mortal sin to strike or injure them. They feed where they choose, and devout persons take great delight in pampering them. They are exceeding pests in the villages near Calcutta, breaking into gardens, thrusting their noses into the stalls of fruiterers' and pastry-cooks' shops, and helping themselves without ceremony. Like other petted animals, they are sometimes mischievous."—Heber, vol. i. p. 145.

above covered with noble banyans, palms, and peepuls, with very neat villages under their shade; while the figures of the women, in coarse but white cotton mantles, walking under the trees, and coming with their large earthen jars on their heads to draw water, gave a liveliness to the picture, which was very interesting." Several indigo-works were on the river side, and the appearance of the boats,* the houses, and the peasantry, all improved, the Author thought, as they approached the Pudda. The river-bank rose at least twenty-five feet above the surface of the water; yet, at the village near which they brought to, they were throwing up mud banks for causeys, and making other provision for communication and security to the height of three or four feet more; and all the table-land which the bank supported, was planted with paddy, and obviously prepared for the reception of water.

Early in the next day's voyage, one of those perilous accidents occurred, which are not infrequent in Indian rivers. "We were skirting," says the Bishop, "pretty near the base of a high crumbling bank at least thirty feet above us, when the agitation of the water, caused by our oars and the motion of the vessel, dislodged some of the sandy brink, and immediately a large body of sand and loose earth, of perhaps several hundred weight, slipped down in a formidable avalanche into the water, and half filled our cabin with the splash. Though it would hardly have sunk us, had it fallen on our deck, it would doubtless have

* "The boats on this river are much neater than those on the Hooghly. Their straw tilts are better made, their sterns are not so unreasonably high, their sails less flimsy; many of them are painted, and have copper or gilded eyes fixed into their bows and on each side of the helm, as in China."—Heber, vol. i. p. 150.

swamped the greater part of the boats we saw around us." * The boats brought to near a large village called Titybania, surrounded with rice-fields, with some patches of hemp.† Some Mussulman cottages were noticed, distinguished by the poultry seen round them. The next day, the river rapidly increased in size and beauty. The vegetation overhanging the high precipitous banks, was splendid, and some of the villages would be deemed neat even in Europe. Several considerable indigo-works appeared on the banks. They stopped for the night at a beautiful village amid magnificent banyan and peepul-trees, and surrounded with natural meadows and hedge-rows of young *toon*-trees, a tree which might be mistaken for ash; and, but for the cocos, the landscape would have had quite an English character. The course, for the last two days, was S.E. by E. Towards the close of the next day (June 20), they left the Mohanna river with its broad stream flowing southward to the Sunderbunds, and turning short to the left, began to ascend a narrow and very rapid current nearly due N., called the Mattacolly. This river expanded, after

* During the preceding night, the Author heard a noise in the cabin so exactly like the bubbling up of water through a narrow crevice, that he felt convinced there was a leak. On inquiry, he was told that it was the sound emitted by a sort of cricket or Indian deathwatch.

† Here the Author noticed for the first time the *goolun*, a large tree bearing a small and not ill-tasted fig, growing from the bark of the boughs and stems, like a gall-nut or oak-apple. The inquiry whether indigo was cultivated here, was answered in the negative. "Probably the soil might be too clayey. The indigo," it was added, "is a fine thing to put money into the purse of the *baboo*, but the poor people do not want to see it: it raises the price of rice and the rent of land." The rent of indigo-ground here was about 12 *anas* the *begah* (5*s*. per acre); that of the rice ground, five (2*s*. per acre). This is far less than in the neighbourhood of Calcutta, but the place is very sequestered.

some hours, into a noble piece of water, little less than a mile across. The whole "lake" swarmed with small fishing-boats, engaged in catching the *hilsa* or sable-fish. To the N.W. about a mile further, was seen the broad mouth of another stream called the Commercolly, which now foamed along with the violence of a torrent, whirling with it trees, sods, bushes, and earthenware. The southern bank was high and precipitous, wooded, and populous. "Here," says the Bishop, "we passed a row of not fewer than nine or ten large and very beautiful otters, tethered with straw collars and long strings to bamboo stakes on the bank. Some were swimming about at the full extent of their strings, or lying half in and half out of the water; others were rolling themselves in the sun on the sandy bank, uttering a shrill whistling noise as if in play. I was told, that most of the fishermen in this neighbourhood kept one or more of these animals, who were almost as tame as dogs, and of great use in fishing, sometimes driving the shoals into the nets, sometimes bringing out the larger fish with their teeth."

On the 27th they passed, very early, the town of Mattacolly, which gives name to the stream; the largest assemblage of native huts which had occurred since leaving Calcutta. A considerable number of native vessels were moored before it, and the *Serang* spoke of it as a place of great trade, being the mart for salt to all the central districts of Bengal, and the principal source whence rice, mustard-oil, salt-fish, and butter are obtained for the Calcutta market. The usual channel of communication is by the Mohanna river and the Sunderbunds. The river the Bishop was now ascending, was found on the next day to twist so remarkably, that their course became N. E. by N.,

and they were thus enabled to make sail. On this day, they witnessed another instance of the precarious tenure of the high banks. From no other apparent cause than the agitation of the water occasioned by the vessel, though at some distance, a part of the cliff fell suddenly, to the weight of many tons; and, as if answering a signal, in two other places, the bank gave way in the same manner. Had the vessel been under either of them, it must have gone to the bottom. Early in the day, they passed Ruperra, a considerable village, with a large ruinous building of "Grecian architecture." The broad river, flowing with a very rapid current, and swarming with small picturesque canoes, now wound through fields of green corn, natural meadows covered with cattle, successive plantations of cotton, sugar, and pawn,* studded with villages and masts in every creek and angle, and backed continually, (though not in a continuous and heavy line like the shores of the Hooghly,) with magnificent peepul, banyan, bamboo, betel,† and coco-trees; affording, says the Author, "a succession of pictures infinitely beyond any thing which I ever expected to see in Bengal." The name of the river in this part, is the Chundnah. In the evening, they brought to near a large village called Tinyabanya. A large eagle

* The pawn "grows something like a kidney bean, and is carefully covered, above and on every side, with branches of bamboo, forming a sort of hedge and roof, about five or six feet high." The leaf is as large as a bay-leaf; and the retail price is sixty leaves for three halfpence: "no contemptible rate in a country where rice may be had at less than an *ana* the *seer* (¾d. for 2lbs.). Yet, the only use of pawn is to wrap up the betel-nut." The pawn is the *piper-betel*. See vol. i. p. 47.

† The betel, by which is meant the areca-palm, is described as the tallest and slenderest of the palm kind, with a smooth white bark. "Nothing can be more graceful than its high slender pillars, when backed by the dark shade of bamboos and similar foliage."

was seen seated on an adjacent peepul-tree, on which was hanging an earthen pot, brought thither by some person whose father was dead, in order that the ghost might drink. "I knew before," remarks the Bishop, "that spirits were supposed to delight in peepul-trees, but did not know, or had forgotten, the coincidence of the Brahminical with the classical χοαι."

About noon on the 29th, the stream they were ascending, which had been growing broader and broader, expanded into a sheet of water, the opposite bank of which was scarcely visible, "being in fact Gunga in her greatest pride and glory. The main arm stretched away to the N. W., looking like a sea with many sails upon it. Directly north, though at a considerable distance, the stream was broken by a large sandy island; and to the south, beyond some low sandy islets and narrower channels, we saw another reach, like the one to the north, with a sandy shore, looking not unlike the coast of Lancashire as seen trending away from the mouth of the Mersey. To one of these islets we stood across with a fine breeze. There, the boatmen drew ashore; and one of them came to ask me for an offering which, he said, it was customary to make at this point, to Khizr, for a good passage. Khizr, for whom the Mussulmans have a great veneration, is a sort of mythological personage, made up of different Rabbinical fables concerning Eliezer, the servant of Abraham, and the prophet Elijah, on which are engrafted the chivalrous legends respecting St. George! They believe him to have attended Abraham, in which capacity he drank of the fountain of youth, which gave him immortality. This is Rabbinical; but the Mussulmans also believe him to have gone dry-shod over Jordan, to have ascended to heaven in a fiery chariot, and lastly,

to be a valorous knight, who helps the arms of the believers, and will return at length on a white horse, a little before the day of judgement, together with, and as the Vizier of our Lord, to destroy Dejjal or Anti-Christ, and subdue the multitudes of Gog and Magog.* But as having access to the fountain of life, and as having passed Jordan, he is particularly disposed to love and cherish the waters, and all which belong to, or sail on them. Dacca, under the Mogul dynasty, was placed under his peculiar protection, and he naturally succeeded to that veneration which, in the same district, the Hindoos had previously been in the habit of paying to their Varuna, god of the seas and rivers.

"We stood across to the other side, leaving a large sandy island on the right-hand...The boatmen wished to shew their gratitude to St. Khizr by a little feast; and as the village where our lot was thrown, bade fair to be interesting, we disposed ourselves for an earlier and longer walk after dinner than usual. Meantime, we were besieged with beggars...We had a beautiful stroll along the beach and through the village, which, more than most I have seen, reminded me of the drawings of Otaheite and the Friendly Islands. It was surrounded with quillets of cotton, sugar-cane, and rice, overgrown with bamboos and palms; and on the shore were some fine specimens of the *datura stramonium*, which, as night came on, opened a magnificent

* Abdullah, the Bishop's *jemautdar*, remarked, that "surely the old religion of the Brahmins must have had some truth, since they all look forward to an incarnation of Vishnu on a white horse, to restore the world to happiness. They only not know," he said, "that Vishnu already incarnate, and that he come again when they mention, on white horse, as they speak;" alluding, as he afterwards explained himself, to the description of Christ in Revelation xxix. 11.

and very fragrant white lily-shaped flower, while all the grass and bushes were gemmed with brilliant fire-flies. A number of canoes were building on the beach, many of them very neatly made and clinkered. Dragon-root grows plentifully in all these thickets...I saw no fewer than three turf-built kiblas for the devotion or thanksgiving of Mohammedans; and a small shed contained the figure of a horse, rudely made of straw plastered over with clay, which I was at a loss whether to regard as Mohammedan or Pagan, since the Mussulmans of this country carry about an image of the horse of Hossein, and pay much honour to that of Khizr.* Near it was a small shed of bamboos and thatch, where a man was watching a field of cucumbers; which interested me as being the same custom to which Isaiah alludes, chap. i. verse 8."†

On the 1st of July, the Bishop pursued his course, the pinnace being towed along the western bank of the immense expanse of water, till opposite the town of Jaffiergunje, when they stood across the river, and brought to amid fields of rice, indigo, and sugar. The noise of the Ganges is really like the sea. The fishermen here are a finer race than those in the neighbourhood of Calcutta, and their boats are better, though very rudely equipped. "Many have for sail a mat or cloth, suspended between two bamboos, one on each gunwale, like the New Zealanders; and one skiff passed, scudding under a yet simpler contrivance; two men standing up in her, and extending each a

* The Bheels, Sir John Malcolm tells us, often make small mud figures of horses, which they range round their idol, to whom they promise a fine charger if he will hear their petition; and it is not unusual to place the image upon one of these figures. Their extreme reverence for the horse, he says, is very singular. It is remarkable, that the horse was sacred to Neptune, as here it appears consecrated to Varuna or Khizr.

† Heber, vol. i., pp. 166—170.

garment with his feet and hands. I had seen some such representations of Cupids and Venuses on gems," adds the Bishop, "but little thought that the thing had its prototype in real life, and was the practice of any modern boatmen." They now entered the river of Jaffiergunge,* the banks of which are populous, and highly cultivated with rice, sugar, cotton, and indigo. The stream became broader till they entered on an immense extent of flat and flooded country, stretching as far as the eye could reach to the north-west, without even trees or any similar object to break the line of horizon. The stream was now in their favour, but the wind, shifting to the S.E., became so strong in their teeth, that the pinnace was at length obliged to be brought to, and the Bishop resolved to hasten forward to Dacca in the jolly-boat. The remainder of his voyage was rapid and easy. As the towers of Dacca rose to sight, the Bishop was surprised at the extent of the place, and the stateliness of the ruins of which the city seemed chiefly to consist. On approaching the shore, while yet at the distance of half a mile from its desolate palaces, a sound struck his ear, as if proceeding from the water, of the most solemn and singular description. "It was *long, loud, deep,* and tremulous, something between the bellowing of a bull and the roaring of a whale; *or*, perhaps, most like those roaring buoys which are placed at the mouths of some English harbours, in which the winds make a noise to warn ships off them." It proved to be the bellowing of elephants, of which the Company have here a stud of between two and three hundred. The

* Called Comercolly in Rennell's map, which here, however, as in other places, probably from some alteration in the course of the stream, is utterly useless."

whole voyage from Calcutta to Dacca had occupied eighteen days.*

DACCA.

Dacca, the name at least of which is modern,† appears to have succeeded to the honours of Soonergong, a town thirteen miles to the S.E., where Fakher-uddeen, the first independent Mohammedan monarch of Bengal, fixed his residence, A.D. 1340, but which has now dwindled to a village. In the reign of Akbar, Rajmahal was the capital of Bengal; but in 1608, the soubahdar, Islam Khan, made Dacca the seat of his government, changing its name, in honour of the reigning emperor, to Jehanguire-nuggur. Here he built a palace and fort, of which the ruins form an imposing object. Sultan Sujah, in 1639, again transferred the government to Rajmahal; but in 1657, Meer Jumla, the great general of Aurungzebe, again made Dacca the metropolis. It appears to have attained its greatest splendour during this reign; and judging from the magnificence of its ruins, it must have vied in extent and wealth with the greatest cities of India. Under the Moguls, a naval establishment was maintained here, consisting of 768 armed cruizers, designed to guard the southern coast against the ravages of the Arracanese pirates. Towards the end of the seventeenth century, Dacca was the residence of Azim Ooshaun, the grandson of Aurungzebe, who

* According to Hamilton, Dacca is about 100 miles above the mouth of the Ganges, and 180 by road from Calcutta: by water, owing to the windings of the river, the distance is supposed to exceed 400 miles, and "the journey occupies from one to two weeks."

† It is not mentioned by Abulfazel. It stands in lat. 23° 42′ N., long. 90° 17′ E.

commenced and nearly finished a magnificent palace, now in ruins. It began to decline in consequence of the disorders which followed the invasion of Nadir Shah, and remained in a state of decay until, in 1744, the temporary establishment of a provincial council restored it for a time to a measure of its former importance. Hamilton says, that it suffered greatly, remote as it is, by the French revolution; he means in its commerce, "its beautiful fabrics having been held in great estimation at the old French court." In 1801, although its trade had greatly stagnated, the population was estimated by the magistrates to exceed 200,000 souls, the proportion of Mohammedans to Hindoos being 145 to 130.* The present magistrate, Mr. Master, rates the population at 300,000, having ascertained that there are above 90,000 houses and huts. Including the suburbs, the town extends six miles along the banks of the river. Like other native towns, it is a mixture of brick and thatch dwellings, with very narrow and crooked streets. Bishop Heber describes it as very like the worst part of Calcutta near Chitpoor, but with some really fine ruins intermingled with the mean huts which cover three-fourths of its space. The castle is of brick, yet shewing some traces of the plaster with which it has been covered: the architecture is "precisely that of the Kremlin of Moscow," of which city the Bishop was repeatedly reminded in his drive through the town. The pagodas are few and small, owing to the ascendancy of Mohammedism, and almost every brick building has its Persian or Arabic inscription. Most of these

* Hamilton, vol. i. p. 186. In the Missionary Register for February 1828, the inhabitants are stated at only 150,000, "of whom more than one-half are Mohammedans;" Bishop Heber was informed, three-fourths.

look very old, but none are of great antiquity. The European houses are mostly small and poor, compared with those of Calcutta; and such as are out of the town, are so surrounded with jungle and ruins as to give the idea of desolation and unhealthiness. No cultivation was visible, nor any space cleared, except an area of about twenty acres for the new military lines. Some ruined houses of Grecian architecture, which have a handsome appearance from the river, were the favourite residence of the late Nabob, and were ruined a few years ago, by the encroachments of the river. What the Bishop mistook at first for the spire of a church, proved to be a *mut*, or obelisk, erected as an act of piety by a Hindoo who, about thirty years ago, accumulated a large fortune in the service of the Company. Another *mut*, of a similar form, stands a little way out of the town. The castle, the noble mosque, and the palaces of the ancient Nabobs, the factories and churches of the Dutch, French, and Portuguese, are all sunk to ruin and overgrown with jungle. Mr. Master, the British judge, had been present at a tiger-hunt in the court of the old palace, during which the elephant of one of his friends fell into a well overgrown with weeds and bushes. "There are still a few Armenians resident in the town; some of them are wealthy, who have a church with two priests. There are also a few Portuguese, very poor and degraded. Of Greeks, the number is considerable; and they are described as an industrious and intelligent people, mixing more with the English than the rest, and filling many of the subaltern situations under Government." * There is a very small but pretty

* Heber, vol. i. p. 185. In another place, however, the Bishop says, the English, Armenian, and Greek Christians are not altogether more than sixty or eighty persons.—Vol. iii. p. 297.

Gothic English church, the clerk at which is a Greek. Of English, there are none, except a few indigo-planters in the neighbourhood, and those in the civil or military service. The Serampore Mission has, however, had a station here since 1816. The missionaries conduct religious services in English, Hindoostanee, and Bengalee, and with their preaching connect the superintendence of a large and interesting circle of schools. The trade of Dacca "is reduced to the sixtieth part of what it was." The cotton grown in this district is mostly sent to England raw, and English manufactures are preferred by the inhabitants themselves for their cheapness. *

Dacca is reckoned one of the healthiest stations in Bengal. The climate is mild, the heat being always tempered by the vast rivers flowing near it; and the rapidity of their current carries off the putrid matter brought down by the inundations, more rapidly than is ever the case in the Hooghly. As it enjoys a much more temperate summer than Calcutta, so it is not subject to the offensive fogs which attend the winter and rainy season at Chittagong.† It is sometimes visited with earthquakes. The river upon which it stands, has greatly altered its character since Major Rennell drew his map. It was then narrow, but is now, even during the dry season, not much less broad

* The striped and flowered muslins of Dacca were formerly regarded as inimitable. These delicate fabrics were in such estimation at the Mogul court and among the higher classes of India, as to render it difficult to supply the demand. The manufacture was hereditary in several families. Dimities, and cloths resembling diaper and damask-linen, were also made in this district.

† Dacca is not exempt, however, from the dire visitations of the scourge of India. More than 1500 persons were carried off by the cholera in the autumn of 1826. The city was quite deserted by the natives, and the courts were closed for between two and three months.

than the Hooghly at Calcutta. No vessels, however, larger than the small country-built brigs, ever come up this branch of the Ganges. During the rains, ships of moderate burden might reach Dacca, but it would be attended with some risk, and there are no sufficient inducements to incur it. Small European craft have been known to come as far as Luckipoor; the majority, however, prefer Chittagong, though even that harbour is little adapted for vessels of burden. During the late war with the Burmese, Dacca was thrown into great alarm, and not wholly without reason. "Had the Burmese really possessed any considerable force of war-boats in the neighbourhood of Teak Naaf," says the Bishop, "Dacca might easily have fallen their prey."

The inhabitants of this city have always been noted as a quiet orderly race, attached to the public functionaries set over them; and Bishop Heber bears testimony to the strong and growing disposition to learn the English language and to adopt the English customs. "In these waste bazars and sheds," he says, "where I should never have expected anything of the kind, the dressing-boxes, writing-cases, cutlery, chintzes, pistols and fowling-pieces, engravings, and other English goods, or imitations of English, which are seen, evince how fond of them the middling and humbler classes are becoming. Here, too, a knowledge of the Christian Scriptures (in spite of the Abbé Dubois*) is rapidly increasing. A Baptist missionary has established a circle of twenty-six day-schools, containing more than 1000 boys, who all read the

* "If Christian David" (a native pupil of the celebrated Swartz, and ordained by the Bishop) "is to be believed, and I believe him to be a very honest man, nothing can exceed Dubois's mendacity and ignorance even with regard to Malabar and Coromandel."—Heber, vol. iii. p. 299.

New Testament as their daily task without any objection being made." There is a singular sect of Hindoos here, styled *Suttya Gooroos*, who have renounced idols, and profess to approve of Christianity, of which, through the medium of their own language, they have acquired considerable knowledge: they have framed for themselves a system of doctrine of a strange and motley character.*

The Nawâb, though of course shorn of all political power, and not allowed the state palankeen, is permitted to keep a court with guards, is styled Highness, and has a pension of 10,000 S. rupees per month. He called upon the Bishop, accompanied by his eldest son. "He is a good-looking elderly man, of so fair a complexion as to prove the care with which the descendants of the Mussulman conquerors have kept up their northern blood. His hands, more particularly, are nearly as white as those of a European... He was dressed in plain white muslin, with a small gold tassel attached to his turban. His son had a turban of purple silk, ribbed with gold, with some jewels in it. Both had splendid diamond rings. He sat for a good while smoking his hookah, and conversing fluently enough in English, quoting some English books of history, and shewing himself tolerably well acquainted with the events of the Spanish war.† His son is a man of about thirty, of a darker complexion, and of education more neglected, being unable to converse in English. At length,

* Missionary Register, 1827, p. 62; 1828, p. 77.

† For these acquirements, his Highness was indebted to an imprisonment of some years at Calcutta, in consequence of his being concerned in the conspiracy of Vizir Ali. He must evidently have been a man of vigorous mind, superior to the prejudices of his countrymen. He writes, as well as speaks English, and "even fancies himself a critic in Shakspeare."

pawn and attar of roses were brought to me, and I rose to give them to the visiters. The Nawâb smiled and said, 'What! has your Lordship learned our customs?' Our guests then rose, and Mr. Master gave his arm to the Nawâb, to lead him down stairs. The stair-case was lined with attendants with silver sticks, and the horse-guards were round the carriage: this was evidently second-hand, having the arms of its former proprietor still on the pannel, and the whole show was any thing but splendid. The Company's sepoys were turned out to present arms, and the Nawâb's own followers raised a singular sort of acclamation as he got into his carriage, reckoning up the titles of his family, Lion of War! Prudent in Counsel! High and Mighty Prince! &c. &c. But the thing was done with little spirit, and more like the proclamations of a crier in an English court of justice, than a ceremony in which any person took an interest.

"In the afternoon (of the next day) I accompanied Mr. Master to pay a visit to the Nawâb, according to appointment. We drove a considerable way through the city, then along a shabby avenue of trees, intermingled with huts, then through an old brick gateway into a sort of wild-looking close, with a large tree and some bushes in the centre, and ruinous buildings all round. Here was a company of sepoys, drawn up to receive us, very neatly dressed and drilled, being in fact a detachment of the Company's local regiment, and assigned to the Nawâb as a guard of honour. In front was another and really handsome gateway, with an open gallery, where the '*nobut*,' or evening martial music, is performed; a mark of sovereign dignity to which the Nawâb never had a just claim, but in which Government continues to indulge him.

Here were the Nawâb's own guard, in their absurd coats and caps, and a crowd of folk with silver sticks, as well as two tonjons and chahtahs, to convey us across the inner court. This was a little larger than the small quadrangle at All Souls, surrounded with low and irregular, but not inelegant buildings, kept neatly, and all white-washed. On the right hand was a flight of steps, leading to a very handsome hall, an octagon, supported by Gothic arches, with a verandah round it, and with high Gothic windows well venetianed. The octagon was fitted up with a large round table covered with red cloth, mahogany drawing-room chairs, two large and handsome convex mirrors, which shewed the room and furniture to considerable advantage, two common pier-glasses, some prints of the King, the Emperor Alexander, Lords Wellesley and Hastings, and the Duke of Wellington, and two very good portraits, by Chinnery, of the Nawâb himself, and the late Nawâb, his brother. Nothing was gaudy, but all extremely respectable and noblemanly. The Nawâb, his son, his English secretary, and the Greek priest whom he had mentioned to me, received us at the door, and he led me by the hand to the upper end of the table. We sate some time, during which the conversation was kept up better than I expected; and I left the palace a good deal impressed with the good sense, information, and pleasing manners of our host, whose residence considerably surpassed my expectations, and whose court had nothing paltry, except his horse-guards and carriage." *

On the Sunday following, the Bishop consecrated the church, and, in the evening, the burial-ground; "a wild and dismal place, surrounded with a high

* Heber, vol. i. pp. 195—7.

wall, with an old Moorish gateway, at the distance of about a mile from the now inhabited part of the city, but surrounded with a wilderness of ruins and jungle. It is, however, large and well adapted for its purpose, containing but few tombs, and those mostly of old dates, erected during the days of Dacca's commercial prosperity, and while the number of European residents was more considerable than it is at present. One was pointed out to me, over the remains of a Mr. Paget, chaplain to the Company in July 1724. I then little thought or feared how strangely the centenary anniversary of his interment would be kept up! * Some of the tombs are very handsome. One more particularly, resembling the buildings raised over the graves of Mussulman saints, has a high octagon Gothic tower, with a cupola in the same style, and eight windows with elaborate tracery. Within, are three slabs over as many bodies; and the old *Durwan* of the burial-ground said, it was the tomb of a certain '*Columbo Sahib, Company ka nuokur*'— Mr. Columbo, servant to the Company. Who he can have been, I know not; his name does not sound like an Englishman's; but, as there is no inscription, the beadle's word is the only accessible authority. Another tomb is over a Chinese convert to Christianity and Protestantism, who seems to have resided here about a hundred years ago. The remainder are of various, but not very remote date, in the usual Anglo-Indian style of obelisk or pyramid, but all overgrown with ivy and the destructive peepul-tree. Some fine elephants, with their *mohouts*, were browzing on the trees and bushes round the wall and amid the neighbouring ruins. Indian cattle occupied the little grassy

* Alluding to the burial of the Bishop's domestic chaplain, Mr. Stowe, who died at Dacca.

glades which intersected what would else have been a trackless forest; and the whole had so wild and characteristic an appearance, that I regretted that I had no time to make a drawing." *

Another evening, the Bishop made an excursion in a boat to the *pagla pwll* (mad bridge), a ruin four miles below Dacca. "It is a very beautiful specimen of the richest Tudor Gothic; but I know not whether it is strictly to be called an Asiatic building, for the boatmen said, the tradition is, that it was built by a Frenchman." †

From Dacca, the Bishop did not take the direct northern course by the great *jeels*, but (anxious to meet the sister of his deceased chaplain, who had set out to join him) sailed eastward across the Delaserry river and a wide tract of flooded country, which presented a strange and dreary spectacle. The wretched villages were huddled together on little mounds raised just above the level of the inundation, while all the rest was covered with five or six feet of water. Having passed them all, he entered a "sea of reeds," a vast *jeel* or marsh, having at this time depth of water sufficient for a large vessel, although the rushes rose above the surface, and the boat rushed briskly through them, "rustling like a greyhound in a field of corn." A succession of woods and villages next occurred, till he halted for the night at a very pleasant spot near a village called Nawab-gunge. On the third day, he regained the great Ganges (Pudda), and reached Furreedpoor, where he halted for some days, waiting intelligence from Calcutta. At length, he resolved to proceed on his voyage to the Upper

* Heber, vol. i. p. 198—200.

† An accurate engraving of it is given in Sir Charles D'Oyley's "Ruins of Dacca."

Provinces. Retracing his course to Jaffiergunge and the mouth of the Commercolly, he now ascended the Ganges to Surdah, which stands on the river that forms the usual route from Dacca to the Upper Provinces. Here the Company have a silk-manufactory. The next day, he reached Bogwangola, "a thorough Hindoo village," consisting, for the most part, of mere sheds or booths for the accommodation of the *gomastahs* (agents) who come here to the great corn fairs. "They are scattered very prettily over a large green common, fenced off from the river by a high grassy mound, which forms an excellent dry walk, bordered with mango-trees, bamboos, date-palms, and some fine banyans. The common was covered with children and cattle; a considerable number of boats were on the beach; different musical instruments were strumming, thumping, squealing, and rattling from some of the open sheds; and the whole place exhibited a cheerfulness, and, though it was not the time of the fair, an activity and bustle which were extremely interesting and pleasing. The houses were most of them very small but neat, with their walls of mats, which, when new, always look well. One, which was of more solid construction than the rest, had a slip of garden surrounding it, filled with flowering shrubs, and enclosed with a very neat bamboo railing. Others were open all round; and there, two parties of the fakeer musicians whose strains I had heard, were playing; while, in a house near one of them, were some females whose gaudy dress and forward manner seemed pretty clearly to mark their profession as the nauch-girls of the place.... Bogwangola has been, several times within these few years, removed to different situations, in consequence of the havoc made by the Ganges. It has, therefore,

no ancient building, and neither pagoda nor mosque: indeed, it has the appearance of an encampment, rather than a town." *

From this place the Bishop proceeded, by towing, to one of the channels leading by Sooty from the main Ganges into the Moorshedabad river. Here he was in the great road from Calcutta northwards, where, for the present, we must leave him, in order to trace the course of the Bhagirattee or Cossimbazar river up to this point.

BURHAMPORE.

THE first place of any note in ascending the Cossimbazar stream from its junction with the Jellinghy, (which forms the Hooghly,) is Burhampore, one of the six great military stations in these provinces, situated on the eastern bank, in lat. 24° 3′; long. 89° 14′. The cantonments are a fine range of buildings on one side of an open lawn, round which are situated the houses of different Europeans. "The British," remarks Lord Valentia, "who, from official or commercial concerns, are attached to the great cities of India, have generally fixed on a spot at a little distance, where they have constructed modern residences, free from the stench and confinement of Asiatic narrow streets." There might seem to be other reasons for not adopting as military stations the great cities. Burhampoor is only five miles from Moorshedabad, the seat of government under the Bengal Nabobs, usually called the City; and four miles from the great trading town of Cossimbazar, which may be considered

* Heber, vol. i. p. 239. The line of river coast between Surdah and Bogwangola, "differs greatly from Rennell; but the changes which the river is making on this shore, are obviously such as to account for very considerable discrepancies."

as the port of the Mohammedan capital. Lord Valentia proceeded to Burhampoor from Chinsurah in a palankeen,* the bearers being relieved every stage of ten miles. He arrived at the banks of the Cossimbazar river about eight miles above the junction, where, at that time (Feb. 22), it was but a very trifling stream; † the great height of the banks shewed, however, how different must be its state in the rainy season. His next stage beyond Ahgadeep, was the magnificent *tope* (grove) of Plassey, celebrated in the annals of British India for the victory gained by Lord Clive, which rendered the British masters of Bengal. The field of battle "is fast disappearing, and will, in a few years more, be entirely washed away." ‡ As Lord Valentia travelled chiefly by night, enclosed within his palankeen, he could not make many observations upon the country. He found Burhampoor thirty-six miles from the river which he passed in the morning. The island of Cossimbazar is one flat bed of sand, which owes its fertility to the deposite of the annual inundation. His Lordship observed excellent crops of wheat and barley, and occasionally indigo-plantations. The paddy-fields were bare, which gave a disagreeable effect to the scene. The mango-groves § and palm-trees were ob-

* There are two roads to Benares; "one new, carried over the mountainous and wild parts of Bahar, but 200 miles nearer than the old, which led through the populous cities of Bengal." His Lordship preferred the latter: had he taken the new road, he must have proceeded day and night, halting only three times. For each palankeen were required eight bearers, which formed a complete change; there were also three *mussal* or link-boys, and three men to carry luggage.

† "From October to May, the Bhagirathi is almost dry, when much of the traffic is conducted at Bogwangola." Hamilton, vol. i. p. 163.

‡ Sketches of India, p. 137.

§ The mango is "a magnificent tree, in habit much resembling

served, as in the former parts of the road; but the coco-nut is scarce, and seemed to bear but little fruit. The villages were composed of miserable mud cottages; but their rapid succession and numerous inhabitants conveyed a high idea of the general populousness of the country. The island was formerly full of tigers, leopards, and wild-boars; but the increase of population and the rewards offered by Government, have led to their complete extermination, and the jackal and the fox are the only wild animals now left. About a mile to the north of the town of Cossimbazar, on the left bank of the river, is the city of

MOORSHEDABAD.

ONE of the first objects which strike you on approaching it, is a lofty and noble-looking, though disproportioned building with massive columns, designed by the British Government as a palace for the Nabob; but he occupied (in 1819) a large brick hospital-like house on the right bank, also built for him, on which bank are several native houses also.* We are indebted for a spirited description of this Mohammedan capital, to the Author of Sketches of India. He had heard, he says, so poor an account of it, that he was agreeably surprised.

"A few domes and minarets, and, all along the bank, a number of houses, built of brick or chunamed, with terraces, small verandahs, flat roofs, and painted doors and windows, do, in spite of the mean huts of mud and bamboo, which may be here and there seen

the Spanish chestnut, and fully equal in size." The blossom is very fragrant. They are planted in formal squares called *topes*.—Valentia. vol. i. p. 46.

* Here was once a town called Mahinagar. Bernoulli, vol. i. p. 451.

crowded behind them, give the city, to my eye, a very pleasing appearance. On these terraces, and in these verandahs, you may see the respectable-looking owners in their Moorish dresses, smoking their hookahs, playing chess, or walking sedately in small parties. In the evenings, several of them go upon the water, in boats kept for pleasure, called snake-boats, from their length and their quick darting motion. They are very narrow, and have large crews, who use short, broad paddles, with which they strike the water in a quick-measured cadence, which tells loudly as it falls on the boat's gunwale. Here the owners are seated on cloths or carpets, with, or often without awnings; have their hookahs and sherbet; a musician or two, or a story-teller; and the crews too sing accustomed airs with a wild chorus, led by their coxswain, who stands at the very stern, in a bold, graceful attitude, as their boat darts on the bosom of the stream with fearful velocity.

"I walked to look at the *Mootie Jeel*, or pearl lake,* on which once stood the superb palace of pleasure, built in the day of his pride by Aliverdy Khan. The gateway by which you enter the grounds, is half decayed, and would doubtless have disappeared altogether, but for a mosque within, venerated, handsome, and of fine stone, which the zealous frequenters contrive with ingenious tastefulness to conceal with thick layers of white-wash. What were the gardens, are now naked fields. On the further sides of the lake, which surrounds with two broad arms this peninsulated spot, there is a fringe of wood. Of the palace which stood close to the water, at the extreme point of the gardens, there is only one fragment, but it is a noble

* The *Mooty Jeel* is one of the windings of a former channel of the Cossimbazar river.

one, and a fitting memorial of it, being a ruin of four arches supported by five columns, the whole of the most beautiful black polished marble, taken from an ancient and princely edifice among the ruins of ancient Gour, to adorn, survive, and be the only memorials of a second. While I stood near them, ten or eleven elephants, belonging to the present Nawab, were brought down by their keepers, to water in the lake just opposite. They looked in poor condition, but yet stepped with that slow air of pride, which spoke of other days, and seemed in character with the scene. At night, there was a good deal of noise and rejoicing in different quarters of the town, it being a festival with the Hindoos. Though Moorshedabad is a Mahometan city, still, the idle of all sects join in a festival. Even my poor boatmen, who were all Moors, had donned their holiday scull-caps, trimmed with copper-lace, changed their loin-cloths, and hurried off to some childish puppet-show or cheap debauch.

"In the morning, I walked into the city, and took my stand in an irregular-shaped open space, from which branch out five streets with gateways. In this place are the great mosque, *Nobut Khana*, old hall for *durbar*, and one or two other public buildings. Hither had some of my countrymen, after the sad affair of the Black Hole, been dragged in chains; here had they made the low *salaam*, spoken the usual benediction, and petitioned for their lives and liberties, from a Nawab of Moorshedabad; and a twelvemonth after that period, Clive had entered it, a conqueror, and from the head of a small firm band of Europeans, had looked round upon the multitudes who crowded with astonishment to gaze on them, with a half anxious and doubtful joy as to the fulness of his success. Here and there, a glance of the dark eye and the haughtily

smoothed moustachio, conveyed to me the smothered curse of some descendants from the nobles of that day, as they passed near me." *

Moorshedabad was originally called Muksoodabad; but, in 1704, when Moorshed Kooly Khan (Jaffier) transferred the seat of government to this place, he gave it its present name. The city extends about eight miles along the river. It is reputed very unhealthy, owing to the neglected state of the sewers, the closeness and narrowness of the streets, and the thick jungle intermixed with the huts and houses, which is yearly increasing, and threatens to absorb the whole. In 1813, the canal was opened between the Bhagirathi and the Puddah, which, independently of the commercial benefits derived from it, was supposed to have improved the salubrity of the air, the unwholesomeness being ascribed to the stagnation of the waters of the Bhagirathi during the dry season. In 1814, however, disease raged here with peculiar virulence; and the decay of the city tends to increase the evil. In 1801, the inhabitants of the Moorshedabad district were estimated at 1,020,752, in the proportion of one Mohammedan to two Hindoos; and the city was supposed to contain about 35,000 souls.† Since then, the population has been on the decline.

* Sketches of India, pp. 138—142.

† Hamilton, vol. i. p. 161. The authority is not given. According to the returns made to the Governor-General's inquiries, in 1801-2, Moorshedabad city contained only 35,000 souls; the district, 650,000; total 685,000. The population of the whole Moorshedabad division, including Rajshahy, Baugulpoor, Dinajepoor, Purneah, and Rungpoor, is stated at 5,995,340. See Brewster's Encyclopædia, art. India. The uncertainty of these estimates may be judged of from the circumstance, that Rungpoor, to which is assigned a population of a million, is computed by Dr. F. Buchanan to contain no fewer than 2,735,000 souls, of whom above half are Moslems. See Hamilton, vol. ii. p. 207.

Moorshedabad is about 120 miles above Calcutta, in lat. 24° 11′ N.; long. 88° 15′ E.

The neighbourhood of this city is the chief seat of the manufacture of taffetas and other silks. The largest establishment of the Company's is at Jungypoor, distant seventeen miles N. by W.* Another station is at Mauldah, in the Dinajepoor district, above seventy miles N. of Moorshedabad; situated on the Mahananda, which divides it from the district of Purneah. This town contains, independently of the suburb of Nawab-gunje, about 3000 houses, of which seven-eighths are said to be built with brick and stones from the ruins of Gour, a few miles to the south. For a picturesque description of the site of this celebrated capital, we again avail ourselves of the florid page of the last-cited amusing writer.

GOUR.

"From the Cossimbuzar river-head, you launch forth into a channel nearly four miles in width, with waters rough and rising into waves....I sailed across it to the left bank, and moored in the narrow little creek at Pookarya. Hence, in the morning, I proceeded up a small stream, communicating at that season with the site of ancient Gour, and moored for two days there.

"Seven hundred and thirty years before Christ, Gour was the capital of Beñgal, or Gaura, as the country was then called.† The extent of its ruins is

* The first attempt at establishing a silk-manufactory was at Budge-budge, in 1773, which did not succeed. That at Jungypoor employed, in 1802, about 3000 people. The other stations were Cossimbazar, Mauldah, Bauleah, Commercolly, Radnagore, and Rungpore.—Valentia, vol. i. p. 51.

† According to Dow. It is supposed to be the *Gangia regia* of

nearly fifteen miles in length by three in breadth; or rather, I should say, the extent of that space on which ruins may yet be discovered, and the whole of which was once covered with buildings and crowded with inhabitants. But where, you ask, are these ruins? as, toiling through bush and long grass, now crossing a field which some *ryot* has farmed, now wading through pools of water, or ferrying across them, you make your way from point to point, and find only the ruins of seven or eight mosques, the half-broken-down walls of a large Moorish fortress, and two strikingly grand and lofty gates of a citadel, evidently built by Ma-

Ptolemy. It was repaired and beautified by Akbar, A.D. 1575, who gave it the name of Jennutabad, under which name it is thus mentioned by Abul Fazel. "Jennutabad is a very ancient city, and was once the capital of Bengal. Formerly it was called Lucknowty *(Lukshma-vutee)*, and sometimes Gour. The name it now bears, was given by the late emperor. Here is a fine fort, to the eastward of which is a large lake called Chutteah-puttea, in which are many islands. If the dams break during the heavy periodical rains, the city is laid under water. To the northward of this fort, at the distance of a *coss*, is a large building of great antiquity, where there is a reservoir of water, called *Peazbarry*, which is of very noxious property. It was usual, when a criminal was capitally condemned, to confine him in this building, where, being allowed no other drink than this water, he expired in a very short time. But his majesty has ordered this punishment to be discontinued." *Ayeen Akberry*, vol. ii. p. 8. According to Ferishta, the unwholesomeness of the air occasioned the desertion of Gour, on which the seat of government was removed to Tânda or Tanra, a few miles higher up the river. This was in the reign of Solimaun Shah, of the Shere dynasty, A.D. 1564. Major Rennell was told by the natives, that it was deserted in consequence of a pestilence. The origin of the decline of Gour, however, was the change in the course of the Ganges, which formerly washed its walls. Two hundred years ago, the river, which had been gradually changing its bed, totally quitted the old channel for that which it at present occupies; and the governors of Bahar and Bengal deserted it for other residencies. No part of the ancient site of Gour is nearer to the present bed of the Ganges, than four miles and a half; and some parts, originally washed by it, are now twelve miles distant.

hometans; where are the traces of that city, the date of whose most flourishing existence can be followed back to a period of time so awfully remote?—a period thirteen centuries before the birth of the prophet Mahomet! Why here; enter this ruined mosque; look at this block of marble, so beautifully wrought; observe the Arabic characters so fairly sculptured on it. Now pass to the other side. You will see the Sungskrita inscription originally cut upon it, ere the pagoda it long adorned was overthrown, to furnish materials for the erection of this mosque, styled by distinction, The Golden. The remains of it are, indeed, very noble. It is faced throughout with the most precious black marble. Many, however, of the inferior mosques are, upon the whole, in higher preservation; their domes still perfect and lined within by tiles painted of the most vivid colours, highly glazed, and probably as bright as the day they were laid on. One of the smallest of these mosques has a tessellated pavement of great beauty. The gates of the citadel are very grand; one especially is of a loftiness and span which forcibly recall the days of Humayoon and Akbar; as does yet more powerfully an imperial *minar*, the giant top of which has fallen in shattered fragments at its feet. This proud monument stands in the very centre of these ruins; and from its dizzy and tottering head, your eye may command the whole of that desolate tract which the city once covered. The processions, the Moorish squadrons, with their crowded spears and glittering sabres, the howdahed elephants, matchlock-men in groupes over the gateways and on the city walls, and a turbaned throng covering the space below, rise and show you Jennetabad in the sixteenth century. The ruins of this city, and of Gour also, have furnished materials, both for

building and ornament, to Moorshedabad, Maldah, Rajemahl, Dacca, and many other places during the last century, and at different periods long before. With something like a feeling of disappointment that the traces of Gour should be so few, you would leave the spot, your eye yet lingering in its gaze, till the red soil adhering to your foot seems to exclaim, You are treading on the ruins of Gour. This soil is formed of bricks, now mouldered or crumbling beneath your tread, but fashioned by the hand of man long ages ago. Here, in the dust, lie the temples, the palaces, the dwellings of the city whose memorial you seek.

"I walked slowly towards my boat. It was late; and from the ruins of a mosque and wall near some large tamarind-trees, I saw, springing with many a fantastic bound and gesture, several of those large-sized sacred monkeys: they fittingly represented satyrs dancing in wild mockery on this desolate spot. A marble tomb near me reminded me of the days of Akbar. Could I have broken the slumbers of its tenant, how had he grieved and wondered! Before him, Jennetabad in ruins; and beyond, no sign of camps or arms, war-horses, or Moorish standards. And yet, how strange to think, that, could you raise at your bidding an inhabitant of Gour, who perished two thousand years before, and place him where those trees might be supposed to shelter and to shade yon small ghaut, and shew him that groupe of Brahmins, with their brazen vessels and flowers, performing their ablutions in the stream, he would not fancy more than one night dreamed away, and bathing himself, would prepare to re-enter the city in their company. So that, after all, we have ruins of Gour more striking to the mind than the half-standing columns of Babylon, or the more perfect temples of Egyptian Thebes. We

have the helpless, blind, and feeble posterity of an erring and fallen race, clinging to the gods of their fathers, with a pertinacity at once to be admired and pitied." *

The late Mr. H. Creighton, an accomplished Bengalee scholar, resided for upwards of twenty-six years at Goamaltee, within a few yards (as after the maturest investigation he believed) of the site of the northern gate of Gour. He devoted much time to the examination of its majestic ruins, when they were in a far higher state of preservation than they are at present: of some of these, he took views, and he drew up a plan of the city and its suburbs. It was his opinion, that the city itself extended from N. to S. little less than seven miles; the northern gate being at Goamaltee, while the southern is still in existence at Kutwalee. The suburbs extended much further, there being sufficient vestiges of them to be traced to the distance of at least three miles beyond each of these gates; so that Major Rennell's conclusion seems quite within the bounds of probability, that it extended not less than fifteen miles along the banks of the Ganges. In breadth it appears to have been, in general, about two miles, in no part exceeding three. Exclusive of the suburbs, the city must have covered an area of full seventeen square miles; and, with the suburbs, supposing them to have extended only a mile east and west, a space of nearly sixty square miles; whereas Calcutta, with its suburbs, can scarcely be computed at more than fifteen. Taking the population of Calcutta at only half a million, Gour, if equally populous, must have contained two millions. At all events, the number of its inhabitants must be supposed to have

* Sketches of India, pp. 145—151.

exceeded the population of any capital now existing; unless it be Peking.*

"In the midst of this city stood a fort nearly square, extending about a mile on every side. The ruins of this fort at the present moment, sufficiently mark both its site and its extent. The ramparts now remaining are, in some places, full sixty feet high, and have widely branching trees growing on the very summit of them. Within this fort, there is a wall now standing, nearly a quarter of a mile in extent, and in some places between seventy and eighty feet in height. Opinion is divided respecting this building, whether it inclosed a Hindoo temple or a royal palace. The latter opinion, however, seems by far the more probable; for, not to say that all the other ruins in any degree of preservation are evidently of Mussulman origin, the length and height of this wall almost preclude the idea of its being the inclosure of a Hindoo temple." Of the ruins which are still sufficiently entire for inspection, the following more minute account will doubtless be acceptable to our readers. It is given in the words of the gentleman who visited them.†

"We proceeded first to what is termed by the natives *the great Golden Mosque*, where we arrived about eleven. This noble building appears to have

* The wall of Peking is said to be six leagues in compass; but a large part of the area is occupied with the imperial palace and park, the palaces of the nobles, temples, cemeteries, fields, gardens, and lakes. Malte Brun is disposed to estimate the inhabitants at only between 6 and 700,000. Other authorities rate the population of the Chinese capital with its suburbs at two millions. See Mod. Trav. Persia, &c. ii. 332. After the survey of these capitals, there is nothing that exceeds credibility in the measurement assigned to Babylon by Diodorus Siculus, of 360 *stadia*, which Sir W. Drummond supposes to be equal to about 30 English mile.

† See Friend of India, No. viii. (first Series)

stood nearly in the centre of this ancient capital. It was built of brick; but it was ornamented on the outside with a kind of black porphyry, which almost covered the walls, of which only a small part now remains; this, with other ruins, having for ages formed the quarry whence every one near, who wished marble for a floor, a chimney-piece, &c. has furnished himself *ad libitum*. Even the Cathedral Church of Calcutta was, at its erection, indebted to these venerable ruins, which have also originated many of the monuments in the cemeteries at Calcutta. The walls of the building are now stripped of their stone covering in many places, but the building itself seems equally firm, the stone covering appearing to have been wholly ornamental. This Mosque appears to have been surrounded with a wall, which, on the east side of the building, formed a court, about 300 feet in length, and 250 in breadth. The Mosque itself was 170 feet in length from north to south, and 130 in breadth. These dimensions are easily ascertained, as the north and south doors of the mosque, which mark its length, remain entire; and the breadth may be computed from the one range and the ruins of the rest, which yet remain. Its height within, is about sixty feet; but it is probable that the spires of its lofty domes rose to the height of a hundred feet from the ground.

"Its internal structure presents a singular appearance. It evidently contained no one space of even fifteen feet square: its breadth is divided into six ranges, somewhat resembling the aisles of an ancient church in England of Gothic structure. These aisles are in breadth twelve feet; and as they extend the whole length of the building, from north to south, they are somewhat better than 150 feet in length. The six walls which once divided them and supported

the roof, were eight feet in thickness, being built of brick and covered with black porphyry to a considerable height. These ranges or aisles were not, however, formed of solid masonry; each of them was intersected by eleven openings from east to west, of somewhat more than six feet in breadth. This in reality divided the wall which supports the roof of each range, into twelve massy columns of eight feet square; so that the whole building contained seventy-two of these columns, eight feet both in length and breadth; of which the six outer ones on the two sides north and south, adhering to the outside wall, left sixty within to support the roof. These rows of columns closed over each aisle, and thus formed six semi-circular roofs, covering and extending the whole length of each aisle. It was, however, only that part furnished by each column, which formed the arches of these six semi-circular roofs; the eleven spaces which intersect each range, were formed above into domes, about eleven feet in diameter within, and terminating in a point without. Thus, the roof, when entire, rose in sixty lofty spires, ten standing in each row from north to south; which, if gilt and ornamented as they are in other Mussulman capitals, like those at Moorshedabad for instance, must have presented a most superb spectacle in the midst of this capital. Of these six ranges or aisles, only one (that on the east side) is now entire, although traces of the other five are still visible. Of the domes in this range, the roofs of five are entire; those of two more are merely open at the top; in three more the roof is entirely fallen in; and that on the rest, being half fallen, seems to menace the spectator with instant destruction, should any part of the mouldering ruin fall while he is walking underneath. The outward walls are nine feet in thickness;

they are built with small bricks extremely hard, and with excellent cement. The whole building seems to have suffered far less from depredation, than from the numerous shrubs and trees which grow upon it, and which, insinuating their roots into the breaches of the walls, threaten the whole with unavoidable and speedy dissolution.

"Having gratified ourselves with a view of this Mosque, we proceeded to the Obelisk. This is about a mile distant from the Mosque, in the road which leads to the south gate, and is supposed to have been erected for the sake of calling the inhabitants to the regular performance of their daily devotions. It stands alone, completely separate from any other building. There being a stair-case within, we felt a wish to ascend to the summit; but this, as it contains four stories, (marked by as many windows placed over each other in a perpendicular line,) the ladies could not venture to attempt. Having procured from the neighbouring peasants, however, the means of gaining the first story, about twelve feet from the ground, four of the company ascended to the top, which is now completely open: it contains six windows, formerly surmounted with a dome, which has completely disappeared. From these six windows, the view we had of the country on every side, was such as fully repaid the labour and risk of ascending.

"Wishing to ascertain the actual height of this obelisk, we procured a small cord from the labourers near, and fastening a broken brick thereto, suspended it from the uppermost window; by which means we found that the height of the upper story from the ground was seventy-one feet. When to this we add the height of the cupola, &c. it seems probable that a hundred feet was the original height of the

building. We also measured the diameter of the area in the upper story, and found it precisely ten feet. As the extreme diameter at bottom was only twenty-one feet, if we reckon the thickness of the two walls at about three and a half, the extreme diameter of the upper story will be seventeen feet; so that, in a height of seventy feet, its diameter had lessened little more than three feet: a circumstance that reflects the highest credit both on the architect and the materials of the building, when we consider that it has resisted the strongest hurricanes for so many hundred years. The steps of the staircase which remain entire, are about fifty; but in many instances, the intermediate ones are worn away. The windows are formed of black porphyry, which appears to have been intended for support as well as ornament. The stones, about two feet in length, one in breadth, and nearly a foot in thickness, support each other by means of tenons formed in the stone itself; and they in several instances stand firm, although the brick-work has fallen from them; while they are really firm, however, they assume so threatening an aspect from their appearing loose, that the visiter is almost afraid of being crushed beneath them.

"Proceeding southward, about half a mile beyond the Obelisk, we came to a building designated by the natives as the *Nutti Musjeed*, and by some Europeans termed the China Mosque, from the bricks of which it is built being ornamented with various colours. This building, however, has nothing of the mosque beyond some little resemblance in its external appearance; nor is there any thing within it, corresponding to the internal appearance of the great Golden Mosque: it seems evidently intended for purposes of amusement. It is the most entire of any structure

now remaining. Its extreme length from east to west is about seventy-two feet, its breadth about fifty-four, and its height about seventy. The outer walls, though nine feet in thickness, are formed of bricks extremely small, not exceeding four inches in length, three in breadth, and an inch and a half in thickness; but these bricks are so well made, and the cement is so firm, that the building has almost the solidity of stone. The surface of these bricks is painted yellow, white, green, and blue, in alternate succession; and the whole appears to have been finished with a neatness approaching to finery. The east, the north, and the south sides, have three doors, forming nine in the whole; on the west side it is closed. The arch of the middle door on each side is about eleven feet in height; the other two about nine feet high. The breadth is somewhat above six feet. On entering the east door, a partition wall presents itself, forming a space twelve feet in extent, and the whole breadth of the building. This marks the east as having been the front entrance, as this formed a kind of porch to the vestibule, in which probably servants remained. The space within these, forms a beautiful room about thirty-six feet square, the four walls closing above and forming a majestic dome, which, when illuminated, must have had a most pleasing appearance. The height of this spacious room we had no means of ascertaining exactly, but, from its appearance, it may be from forty to fifty feet. The building is so entire, that this room might now with ease be converted into a hall for the administration of justice, or for Divine worship. So spacious and lofty a room without a pillar, beam, or rafter, none of us had ever seen; and when the antiquity of the building, the smallness of the bricks which compose it, and its present high state of preservation are con-

sidered, it seems evident that the art of building, as far as durability is concerned, was far better understood in Bengal formerly, than is indicated now by any modern edifice in the metropolis of India. Are European science and skill completely distanced by the former knowledge of a nation we are ready to deem only half civilized ?

" Four of us now ascended the elephant, and proceeded to the South Gate, which formed the southern boundary of the city, and the arch of which still remains. This gate has a majestic appearance. The arch of it is thirty feet wide. It does not at present, however, surmount the whole of the gateway: on the top, it covers scarcely a third of that space, and even that part of the arch which now remains, is in a tottering state. On each side is a piece of masonry sixty feet square, and in height nearly equal to the outside of the arch surmounting the gateway, which is somewhat better than sixty feet. There is an ascent on the west side, and a path worn, through which it is easy to ascend to the top of the gateway: some of us went as far as its ruinous state would permit, and enjoyed thence a fine view of the country round. The masonry is united, both on the east and the west side, to a rampart of earth, which also rises to the height of sixty feet, and is covered with trees of various kinds. This rampart, however, would have formed but a feeble defence against an army of Europeans, whatever it might be esteemed against an Indian army.

" In our return, we went a little to the westward, to get a view of the Fort. In our way, we passed over a bridge, which appeared perfectly firm, though full a hundred feet in length. On how many arches it rests, we were unable to ascertain, as the small rivulet over which it was erected, is nearly dried up, and the

place is overgrown with shrubs and bushes; but its being in so high a state of preservation, when it can have undergone no repairs for at least the last hundred years, evidently indicates the superior nature of its materials and workmanship. Advancing further, we passed by another mosque in pretty good preservation, but remarkable for nothing but a tradition yet current among the inhabitants around, that when it was built, a man was immured alive in the cupola for offering violence to some female, possibly one of the royal family. We entered the Fort on the east side, and took a slight view of the remaining wall, northward of what, as already mentioned, has by some been deemed an inclosure for a Hindoo temple, and by others, in our opinion with far greater propriety, the remains of a royal palace. The north wall appears at a distance nearly a hundred feet high; for which we could assign no possible reason, if it were intended merely for an inclosure to a temple. Leaving on our left the tombs of the Mussulman sovereigns, we hastened, as our time was so far spent, to take a view of the north gate of the fort, which perhaps presents the handsomest appearance of any ruins now remaining. Its breadth on the outside is fifty-six feet, and its height, full sixty. Within, it consists of one long arch, somewhat more than sixty feet long, which formed the entrance; and of two side arches, which have the appearance of vaults from their gloominess. Each of these would have contained to advantage nearly three hundred men, who, from the three arched openings on each side, about six feet wide, might have dreadfully annoyed an enemy even after he had forced the gate; while, hidden by the three massy columns, eight feet square, completely covered above, and sheltered behind and at the sides by the wall which

divides the gateway from the rampart, and which, from its time-worn appearance, now almost resembles a rock, they could scarcely have been assailed in return. We ascended the west rampart here, and proceeded as far on the top of the gateway as appeared safe. This rampart, which is full as high as that which formerly surrounded the city, appears still better calculated for defence. It is sloping within, but without, it is perpendicular, and surrounded with a deep moat, at present filled with water, the alligators in which add nothing to the sense of security felt by the traveller who visits this once far-famed capital."*

We now rejoin Bishop Heber in his progress up the river. On approaching Rajmahal, a range of blue elevations is, for the first time, seen rising from the flat surface of the Bengal plains; an engaging sight after being so long accustomed to a level horizon. The river is here divided by a string of marshy islands. The country improves as the traveller advances, being prettily dotted with small woods, and cultivated chiefly with pulse; a crop which shews that he is leaving Bengal. It still continues, however, perfectly flat, "as if all had once been a bay of the sea, of which the hills in view were the termination."

Rajmahal, which Sultan Sujah made the capital of his viceroyalty in the middle of the seventeenth century, retains few traces of its former consequence.† A

* Bats and owls take refuge in the mouldering ruins, which are the haunt also of the wild beasts of the desert. The whole description strikingly corresponds to the prophetic denunciation respecting Babylon. "Wild beasts of the desert shall lie there, and their houses shall be full of doleful creatures (marsh animals); and owls shall dwell there; and satyrs (apes) shall dance there; and the wild beasts of the islands shall cry in their desolate houses, and dragons (alligators) in their pleasant palaces."—Isa. xiii., 21, 2.

† "During the reign of Akbar, Rajah Mause Singh, on his

terrible fire burned the palace to the ground; and in the same year, the river carried away nearly the whole of the town. What remains, is only a street of mud cottages, with a few tombs and mosques, black, damp, and decaying, which afford shelter to poor travellers and mendicants. The ruins of a spacious palace, however, which the river is year by year breaking down, form a very picturesque object, whether viewed from the river, or in wandering through the silent and forsaken apartments, some of which are of marble. Rajmahal is 70 miles N. N. W. of Moorshedabad.

The country here is very pleasing. At Sicligully (*Sancri-guli*, the narrow pass), about eight miles further N. W., the traveller enters Bahar. "The spot is most beautiful. The river here makes a rapid turn to the S. E., after having for 300 miles been obliged to run nearly E., and gives an extensive view both upwards and downwards. The bank is well wooded, and the blue mountains at a distance serve to complete the landscape." A large waterfall is seen from a great distance, tumbling down the mountain in several cascades; that nearest the plain is of considerable height. Sicligully itself is a village of huts with a bungalow in ruins, and the ruinous barracks of the sepoy corps raised by Judge Cleveland from among the lawless inhabitants of the mountains. The bungalow is at the base of a high, rocky, insu-

return from the conquest of the Afghans of Orissa, fixed upon the city of Agmahal for the capital of Bengal, the name of which he changed to Rajamahal; but by the Mohammedans, it is occasionally designated by the name of Akbernagur. In 1608, the seat of government was removed from hence to Dacca, by Islam Khan; but in 1639, Sultan Sujah brought it back to Rajmahal."—Hamilton's Gazetteer.

lated eminence, surmounted with a Mohammedan tomb, the dome roof of which, though three hundred years old, remains entire. *

Peer Pointee, a detached hill which projects into the river, some miles higher up, takes its name from another Mussulman saint, whose tomb, resembling that at Sicligully, though less picturesquely situated, stands on a little cliff above the river, overhung with some fine bamboos. The rocks here are covered with representations, in rude relief, of Hindoo deities. Some vagabond fakeers dwell in a shed near them, who live by begging and exaction. Near Colgong, there are two or three small rocky islands in the middle of the stream, one of which contains the deserted hermitage of one of these devotees. At a place called *Puttur Gotta*, the limestone rock is pierced with caverns. To one of these, Bishop Heber scrambled up by a rugged path, and found a larger and finer cave than he had anticipated, picturesquely overhung with ivy and peepul-trees. The entrance is rude and large; the apartments within branch off two or three ways, and appeared by the imperfect light to bear marks of art. There is a sort of shallow cistern cut in the rock, "which seems very like a place for making chunam;"

* "The ancient honours of the lamp kept burning, &c. have long been discontinued; but I was told, that it was the general opinion, both of Mussulmans and Hindoos, that, every Thursday night, a tiger comes, couches close to the grave, and remains there till morning.··Either the tiger or some pious Mussulman keeps the tomb very clean; for both chamber and platform, I found well swept, and free from the dung of bats or any other animal; an attention which I have not seen paid to other ruins in this country." Heber, vol. i. p. 262. A similar superstition is attached to a holy spot between Kazeroon and Shiraz, where the shade of a lion is believed to do homage every Friday. See MOD. TRAV., Persia, vol. i. p. 330.

and the Bishop was led to suspect that the cave had been used as a quarry for limestone. "I was told," he adds, "that there were many other pretty religious places about the rock, to which I desired Mohammed to lead me. He took me round the base of the hill, and then shewed the way up a sort of ladder, half natural, of roots of trees and of rocks, half artificial, where the stone had been cut away into rude steps, to a small rocky platform, half way up the cliff, facing the river. There were some other small caves, evidently the works of art, with low doors, like ovens, and some rude carving over and round them. I crept into one, and found it a little hermitage about twelve feet wide by eight, having at each end a low stone couch, and, opposite the entrance, a sort of bracket, either for a lamp or an idol....I climbed from this place a few steps higher, to another and larger platform, with a low wall round it. Here I found two little temples to Siva and to Kali, kept by an old *gossain* (Hindoo hermit) with two disciples, one a grown man, the other a boy. The old man had long white hair and beard, and was sitting naked, with his hands joined and his eyes half shut, amid the breezes of the river. The boy was near him, and the man, on hearing our voices, had got up in a hurry, and began to murmur prayers, and pour water on the lingam. A small gratuity, however, brought him back to the civilities of this world; and he shewed me not only Siva's symbol, but Kali, with her black face, scull chaplet, and many hands. He also shewed me the remains of several other images, cut on the face of the rock, but which had been broken by the Mussulman conquerors. Under these last were two small holes like those below, which they told me were, in fact, their lodgings. I asked if they knew any thing about the cave on the

other side of the hill; on which the old gossain, with an air of much importance, said, that nobody had ever seen its end; that, 2000 years ago, a certain Raja had desired to explore it, and set out with 10,000 men, 100,000 torches, and 100,000 measures of oil, but that he could not succeed; and if I understood him rightly, neither he nor his army ever found their way back again! These interminable caves are of frequent occurrence among the common people of every country. But the centenary and millesimal way in which the Hindoos express themselves, puts all European exaggeration to the blush. Judging from the appearance of the cave, and the size of the hill which contains it, I have no doubt that a single candle, well managed, would more than light a man to its end and back again. A little beyond these temples, descending by a similar stair, is a small village, inhabited chiefly by religious beggars of the same description, and a very curious little hermitage or temple, built of brick, in the hollow of a huge decayed peepul-tree, in a beautifully romantic situation, where the Ganges runs roaring through the rocks with great noise and violence."*

The course which the Bishop was compelled to take, owing to the unfavourable wind, was, for the most part, not in the direct line of the Ganges, but through *jeels* and *nullahs*. He thus missed the pass of Terriagully (Telliaghurry), between Sicligully and Colgong, where the hills again descend in a rocky point to the river. Sultan Sujah built a fortress to defend the pass, of which there are still some remains.†

* Heber, vol. i. pp. 267, 8. Colonel Francklin informed the Bishop, that he had been to the end of the cave of Putturgotta, which had been used as a temple to Siva. It is pretty and very accessible, but by no means deep.—*Ib.* p. 233.

† "Sacrigali est le nom d'un village situé sur la rive citerieure.

The main bed of the river is rendered very dangerous in this part by sand-banks; and the hills, "however they may improve the prospect, are almost as difficult to pass (at some seasons) as the Cape of Good Hope itself;" so violent frequently are the gales in this "fresh-water sea," as Lord Valentia styles the Ganges, in this part. "Being confined on one side by rocks, it seems to spread itself so much the more proudly on the low grounds on the north-eastern bank." The Ganges abounds here with alligators; and Bishop Heber noticed an unusual number of *hurgilas* (the gigantic crane), and a great many vultures on the banks. Near Colgong, a *nullah* separates from the Ganges, which leads to Bhaugulpoor, where the Bishop arrived early on the 10th of August, the fourteenth day from his leaving Furreedpoor. The land route, after passing over the Telliaghurry hills, runs for about twenty miles over a plain covered with European grain and mango-plantations. A noble road nearly forty feet wide, has here been constructed by the Government, with good stone arches at proper distances to allow

Il a ce nom d'un passage étroit ou d'une gorge, qui se prolonge au Nord-ouest par l'espace d'une demi mille, entre deux collines couvertes d'arbustes et d'épinayes, depuis une porte en ruines jusqu'à un torrent dont la source est dans les montagnes voisines, et qui se jette dans le Gange. Cette gorge s'étend encore à un mille depuis le village jusqu'à un petit pont jeté sur le torrent. Une chaine de montagnes se présente à la droite de la gorge, à un demi-mille passant de distance. Taliaghar est un fort construit en quarré, muni de tours aux quatre angles, à 5 m. Est de Penti; et à 8 m. Ouest de Sacrigali. Le chemin ordinaire (par terre) est plus long, menant les voyageurs par les anfractuosités des montagnes. Ces gorges de Bengale ressemblent aux Caspiennes et à celle de la Cilicie." Bernoulli, tom. i. pp. 445, 6. Lord Valentia reached Telliaghurry in five hours from Sicligully. As he walked up the hill by a narrow winding road, he "passed the ruined gateway and fort." These gates of Bengal have ceased to be an important barrier.

the torrents to pass. It runs in a straight line, and reminded Lord Valentia of the works of the Romans.* The last ten miles lead over a country slightly undulating. As the traveller approaches Bhaugulpoor, the number of mosques, overtopped with lofty palms, and mingled with the pensile foliage of the tamarind-tree, give the town a very pleasing appearance.

BHAUGULPOOR,

Commonly written Boglipoor, is prettily situated, and is said to be one of the healthiest stations in India. It is, however, much infested by snakes, particularly the *cobra di capello*. A majority of the inhabitants (estimated at about 30,000) are Mohammedans, who have a college here, but it is in a state of decay. The Roman Catholics have also a small church; they are chiefly descendants of Portuguese and native converts. It is the residence of a British magistrate and a few civil servants of the Company, and contains a "very neat" gaol, with no fewer than six wards for the classification of the prisoners. There is here a school for the *Puharrees* or mountaineers, originally set on foot by Mr. Cleveland, and revived by Lord Hastings; and the Gospel Propagation Society have, since 1825, had a missionary stationed here, who, from December to March, resides in the mountains. About a mile from the town, on a green hill, is a monument, in the form of a Hindoo *mut*, erected to the memory of Mr. Cleveland, by the *aumlah* and *zemindars* of the jungleterry of Rajamahal. "The land with which it was en-

* Valentia, vol. i. p. 56. In this part, his Lordship noticed hundreds of nests of the *loxia*, which had built their secure abodes in a tamarind-tree overhanging a tank, and kept up an incessant chirping. For a description of this curious bird, see page 86 of our first volume.

dowed, is rented by Government; and the cutcherry, magistrate's house, circuit-house, &c. are built on it, the rent being duly appropriated to the repair of the building. As being raised to the memory of a Christian, this monument is called by the natives *Grigi* (Church); and they still meet once a year in considerable numbers, and have a handsome *poojah* in honour of his memory.* The school is adjoining to the lines, and occupies a large and neat bungalow, one room in which is the lodging of the schoolmaster; the other (when Bishop Heber visited it) was filled with Puharree sepoys and their sons, who are all taught to read, write, and cipher in the *Kythee* character." † The mount, which is partly artificial, commands a view of "most park-like grounds," with the blue mountains at a distance. Altogether, this is a very interesting spot; and India contains few monuments more honourable to the British name, than this simple

* In front of the Residency is a marble monument, erected by order of the Governor-General in council, to the memory of this excellent man, with the following inscription. "To the memory of Augustus Cleveland Esq., late Collector of the Districts of Bhaugulpore and Rajamahal; who, without bloodshed or the terror of authority, employing only the means of conciliation, confidence, and benevolence, attempted and accomplished the entire subjection of the lawless and savage inhabitants of the Jungleterry of Rajamahal, who had long infested the neighbouring lands by their predatory incursions; inspired them with a taste for the arts of civilized life, and attached them to the British Government, by a conquest over their minds; the most permanent as the most rational dominion. The Governor-General and Council of Bengal, in honour of his character, and for an example to others, have ordered this monument to be erected. He departed this life on the 13th of January, 1784, aged 29." Valentia, vol. i. p. 57.

† Heber, vol. i. p. 271. The *Kythee* character, which is used by the lower classes in this district, differs from the *Devanagree* about as much as the written character of Western Europe does from its printed.

memorial, raised by the gratitude of the natives to their deceased benefactor.

About a mile N.W. of the town, Lord Valentia was much pleased with the sight of "two very singular round towers, much resembling those buildings in Ireland, which have hitherto puzzled the antiquaries of the sister kingdom, except that they are more ornamented. It is remarkable, that there is no tradition concerning them, nor are they held in any respect by the Hindoos of this district. The Rajah of Jyepoor considers them as holy, and has erected a small building to shelter the great number of his subjects who annually come to worship here." *

Bhaugulpoor is situated in lat. 25° 13′ N., long. 86° 58′ E.; 110 miles N.W. from Moorshedabad, 240 miles N. by W. from Calcutta, and two miles S. of the Ganges. "It stands nearly half-way between the Rajmahal and the Currukpoor hills, and commands a distant view of Mount Mandar; an insulated conical mountain, (apparently about as large as the Wrekin,) renowned as a place of Hindoo pilgrimage, and as having been employed by the gods to churn the ocean with, in order to procure the *amreeta* or drink of immortality. The hills to the south of Boglipoor, beyond Mandar, towards Deoghur, are very wild, and now almost entirely uninhabited, but are full of vestiges,

* Valentia, vol. i. p. 59. "The vegetable productions are here the same," remarks the noble Traveller, "as I have observed the whole way from Calcutta. I never travelled so far (above 200 miles) without finding a very great change in this respect; yet, hitherto, even the herbaceous plants that grow wild, have been the same; chiefly *asclepias grandiflora* and *solanum ferox*. The *bixa orellana* is in great abundance in the plantations of different gentlemen. The Chinese fruits, *loquot* and *lochi*, were in great luxuriance, but not ripe."

not only of Brahminical but of Buddhist worship. The Rajmahal hills stand in a detached cluster, containing, perhaps, as much ground as Merionethshire and Carnarvonshire. They are bounded on all sides by a plain, or nearly plain country; after which, on the west, are the Currukpoor hills, and, on the south, the very impracticable districts of Birboom, Ramghur, &c." * The whole of these clusters, Hamilton says, belong, in the opinion of the natives, to the Vindhyan mountains, which extend westward through Allahabad and Malwah, and along the northern side of the Nerbuddah, almost to the western coast.

For any accurate knowledge of the topography of these districts, we are chiefly indebted to the enterprise and antiquarian zeal of Lieutenant-Colonel William Francklin, some time Regulating Officer of Bhaugulpoor and Tirhoot; who, in 1814, animated by a desire to establish his favourite hypothesis respecting the site of Palibothra, ascended the Chundun (which he supposes to be the *Erranoboas* of Arrian †) to its sources in the vicinity of Deoghur, and subsequently crossed the Currukpoor hills to Sooruj Ghurra on the Ganges.

FROM BHAUGULPOOR TO DEOGHUR.

THE Chundun river, which has not hitherto been deemed worthy of ranking among the rivers of Hindostan, discharges itself by three mouths. The principal branch, which takes the name of the Gogha, terminates in what is called the Gogha-nullah, to the

* Heber, vol. i. pp. 283, 4.

† Its ancient epithet, he interprets, *Errunbhoweh*, forest-born, or flowing through a forest. Colonel Wilford gives a different rendering of the appellative. See vol. i. p. 108.

east of Bhaugu.poor. The north-western branch, which has not so broad a channel, falls into the Ganges at Champanagur, three miles west of Bhaugulpoor. The third branch discharges itself near Muniapoor. The bed of the river, where it forks off, is 400 yards in breadth, "sufficiently attesting what it would be in the rainy season." Colonel Francklin, in November, found the channel dry. Clear and wholesome water was, however, procured by digging pits in the sand from one foot and a half to two feet in depth. Higher up, where it receives the Andranullah, the Chundun was found 660 yards in breadth. According to the information received from the natives, this river exhibits a striking peculiarity in its rise and fall. "When it rains on the hills to the south, near its source, the river suddenly begins to rise, and soon filling, rushes onward with inconceivable violence and rapidity, carrying every thing before it in its course, and frequently overflowing its banks on either side to a considerable extent; when, after discharging its waters into the Ganges at its different mouths of Gogha, Muniapoor, and Champanagur, it as suddenly subsides, and again becomes nearly dry, in which state it remains until the return of the rainy season." It flows, for the most part, in a southerly direction, through a thickly wooded country. The cultivation on each side of the river is now in a most flourishing state. "The attention paid by the inhabitants to the labours of agriculture, since this province was finally settled by the exertions of Mr. Cleveland and Colonel Browne, in 1778, has converted uncultivated and barren forests into a luxuriant garden, abounding in all sorts of grain of the best kind."

Having advanced up the course of the river to

Lukhowandy Hât, about thirty-five miles S. of Bhaugulpoor (by the river), Colonel Francklin diverged to the eastward, and proceeded through a wooded tract to visit Mount Mandar (or Mandara), distant five miles.* This singular mount, the very rival of Mount Meru in every thing but its altitude,† deserves a particular description. From the Author's unembellished statement, it would appear to be one of the greatest natural curiosities in India. It is the more remarkable as being apparently a mass of granite, whereas the nearer hills are of limestone.

MOUNT MANDAR.

"THE south side of this hill presents, on the approach to it, a singular appearance: it consists of a range of five distinct hills, rising one above the other, till they are terminated by the summit of Mandara, which is of an oval form, and very much resembles the *Gola* at Patna. The summit is surmounted with a stone *mut* or pagoda, called *Musooden Mut*; whither the idols that are seen in the plain below, at a *mut* of the same name, are carried at the annual *poojahs*,

* With these distances, as given by Colonel Francklin, we know not how to reconcile the statement at p. 68, that Mandara Hill is only twenty miles E. of S. from Bhaugulpoor.

† The fable respecting it, in the Mahabharat, assigns it an equal elevation. "There is also another mighty mountain, whose name is Mandar, and its rocky summits are like towering clouds. It is clothed in a net of the entangled tendrils of the twining creeper, and resoundeth with the harmony of various birds. Innumerable savage beasts infest its borders; and it is the respected haunt of *kennars*, *dews*, and *apsars*. It standeth 11,000 *yojan* above the earth, and 11,000 more below its surface." This is a fair specimen of the puerile exaggeration of Hindoo fable. The whole story of the churning with Mount Mandar for the *amreeta*, will be found in the notes to Southey's Kehama, vol. ii. p. 205.

(two in each year,) to be worshipped in the temple. At the south foot of the hill is a spacious *talow* (reservoir), called by the natives *Pouphur*, the descent to which is by a stone staircase of seven steps, each step being fourteen feet by one and a half. Near this flight of steps are great quantities of broken stones of different dimensions, mutilated idols, fragments of pillars, and other irregular masses. The circumference of the *talow* is four furlongs forty yards. Three sides of it are covered with trees and jungle; the fourth embraces the south-eastern base of the mountain, which is cut away in a sloping direction. A stone channel or water-course, formed from a natural fissure in the rock, runs from N.W. to S.E., along the centre of the hill, which it divides into two parts. The sides of this channel are very steep, and are formed of hard black rock, having a coal-like appearance, resembling the crater of a volcano. From this channel, in the rainy season, a torrent of water pours down, and is discharged into the tank in the plain below. It is called by the natives *Puttul-kunduru*.* The mountain, though, in its general features, barren and rugged, is yet occasionally interspersed with trees and jungle, growing out of the fissures on its rocky base and sides. The ascent is by a winding road or staircase cut in the rock, with landing places

* The prime minister of King Nanda is stated to have thrown his master into a beautiful reservoir near a cave called *Patalcandra*, which Colonel Wilford interprets, "the passage leading into the infernal regions." Asiatic Researches, vol. v. p. 265. He afterwards tells us (p. 281), that *Patalcandra* signifies, in Sanscrit, the crater of a volcano; and he supposes the hills that enclose the glen in which is the *Mooti-jarna* or pearl-dropping spring, near Rajmahal, to be the identical reservoir. Colonel Francklin contends for the probability that this at Mount Mandar is the spot. No stress can be laid on the word, which seems to mean any conduit.

of rock at intervals. Near the first staircase is a small stone image of the bull *Nanda*, not badly executed: the head is broken. About three hundred yards from the foot of the hill is a heap of ruins, apparently the remains of a small temple. Adjoining to this, the second staircase, consisting of sixty-seven steps, continues the ascent. All these stairs are excavated from the rock, three feet seven inches by one foot eight inches. On the right hand of the second flight is a colossal figure of Maha Kali, cut in the rock: the goddess is bestriding a demon, whom she has subdued in combat; she is armed with a battle-axe in one hand, and a sword in the other, and has three faces and ten arms, with a *mala* or necklace of human skulls.

"A short distance from this place, continuing the ascent, you meet with a sight extremely beautiful: a natural cascade, issuing from the spring called *Seeta Koond*, flows over the black and rugged surface of the rock, and discharges itself into the *puttul-kunduru* or channel below, whence it is conveyed to the *talow* of Pouphur at the foot of the mountain. From this place, you ascend the third range of stairs, being a flight of thirty-nine steps; and presently after, the fourth, which has one hundred and one steps; and then, a fifth, of thirty-five steps; the whole forming as it were a magnificent natural ladder. In our road up, we observed many images and fragments of stone lying scattered on each side of the way; the latter appearing to be the remains of small temples to be visited by the pilgrims in progressive ascent to that on the summit.....After proceeding up a sixth range of stairs, eleven in number, on turning a corner to the N.W., you come to a beautiful enclosure of mango-trees, and behold the cistern called *Seeta Koond* (the well of Seeta); a square enclosure faced on three sides

with large stones, the scarp of the rock forming the fourth, and containing sweet and transparent water. This water, issuing from apertures in the rock, flows down the side of the mountain, and is finally discharged into the *talow* at the bottom. From the brightness of its appearance, it may well be called a *motee jhorna*, or pearl-dropping spring. Here, the scenery is romantic and picturesque, the green and flourishing trees forming a most remarkable contrast to the black and barren rock near which they grow.

"A short distance from *Seeta Koondu* is another well or cistern, called *Sunkur Koondu*, of a triangular shape, cut between two parts of the rock, which divides at this place. On the side of this cistern, is a figure of Sunkur cut in a rock. Close to it commences the seventh series of stairs, consisting of twenty-three steps; after passing which, you come to the cistern called *Lukshmun Koondu*, (the well of Lukshmun,) situated in a nook of the rock to the eastward. Beyond this, you are conducted by an ascent of thirty-seven steps, to the summit of the mountain and the *Musoodun Mut* or temple, dedicated to Mahadeva The *puttul-kunduru* runs along the north-western side of this temple, and preserves the same features as at the bottom of the mountain, *viz.* a deep rugged channel of coal-black rock, of volcanic appearance. Here, a magnificent prospect bursts upon the view. The whole range of hills in the Jungleterry, extending from S.E. to N.W., the Chundun river and its numerous arms or *nullahs*, and the dark, impervious forests stretching towards the south as far as the eye can reach, altogether form a picture that at once contributes to warm the imagination and to elevate the mind.

"Descending from the summit, we returned to

Sunkur Koondu, and thence proceeded to view some figures cut in the rock on the N.W. side of the hill. After descending a range of sixteen steps, we entered the rocky bed of a water-course extending along the side of the mountain, and presently reached an assemblage of projecting rocks that overhung us. In the centre of this assemblage was a huge and hideous figure, or rather its head only, for the body does not appear below the neck: it is of larger dimensions than life, cut out of the rock, which has been hollowed on both sides for the purpose, and a flight of stone steps leads up to it from the channel below. The native pundits who inhabit the mountain, as likewise some pundits whom we brought from the *Musoodun Mut* in the plain below, informed me that the figure was a demon, called in their Puranas Mudhoo Ruksha.* Near it is another large figure cut in the rock, called Vamun; it is connected with the fifth of Vishnoo's avatars.† Another figure, lower down the rock, is called Narasingha. ‡ About twenty yards eastward of Mudhoo Ruksha is an excavation in

* "It is stated in the *Markandiya Purana*," Colonel Francklin says, "that this demon was produced on the mountain Mandara, from the ears of the god Vishnoo; and having, shortly after his birth, attempted the life of Brahma, he was, together with another demon, driven from the world above to the depths below." One of the thousand names of Vishnoo is *Mudhoosoodhunu*, the destroyer of the giant Mudhoo. Another is *Madhwa*, or the husband of Lukshmee. As both the other figures are forms of Vishnoo, we suspect that Colonel Francklin was misinformed, when he was told that this figure was designed to represent Mudhoo Ruksha: it is rather Mudhoosoodhunu himself.

† Vamunu signifies the dwarf, and is the form which Vishnoo is fabled to have taken in his fifth avatar, in order to destroy Bala. See the legend in Ward, vol. i. pp. 5—7.

‡ Narasingha is the name of Vishnoo's fourth avatar, in which, assuming the form of half-lion, half-man, he burst from a pillar to destroy Hirunyu-Kushipoo.—Ward, vol. i. pp. 4, 5.

the rocks, forming one of the *koondus* or cisterns which abound in this singular mountain; it is called *Akas Gunga* (sky river).* In it is a perpetual spring of clear and sweet water, but of shallow depth. The natives affirm, that it is never dry, but that, if it be completely emptied, it will fill again of itself: a curious circumstance, if correct, for the bed of the nearest river must be at least 1000 feet from the place where the cistern is found. Near it is a cave, in which a fakeer constantly resides. It may be better imagined than described, what an appearance the collected waters of these respective reservoirs, when overflowed at the period of the solstitial rains, must present to the view, traversing the sides of the mountain in all directions, and flashing over the surface of the rocky declivities, until their final discharge into the *Pouphur* and other receptacles in the plain below...In the spring and summer season, this mountain is covered with flowers of the most beautiful and varied hues: among others, the delicate petals of the blue and the red lotos are conspicuous.†

* Six of these *koondus* are on the sides and near the summit of the mountain; six are below.

† The whole description of this mountain forcibly recals the Mount Calasay of Hindoo fiction, to which Southey refers:

"Behold the Silver Mountain! round about
Seven ladders stand, so high, the aching eye
Seeking their tops in vain amid the sky,
Might deem they led from earth to highest heaven."

Southey has been misled by old Baldæus in giving the mountain seven distinct upright Jacob's ladders. One would have sufficed. He should have made them a succession of winding ladders. The epithet silver is well sustained by the appearance of the cascades. "The residence of Ixora," says the old writer cited in the notes, "is upon the silver mount Calaja, to the south of the famous mountain Mahameru, being a most delicious place, planted with all sorts of trees, that bear fruit all the year round. The roses and other flowers send forth a most odoriferous scent, and the pond at

"About a mile to the east, on the skirts of the hill, stands the *Kamdhenoo Mut*, a small square temple, built of stone, with a roof of brick, containing the figure of the *Kamdhenoo* or parent cow of the Hindoos; well known in Sanscrit records to have been one of the fourteen *ratnas* (gems) produced by the churning of the ocean in the white sea, in which operation the mountain named Mandara served as a churning staff.* The figure of the cow is in height three feet four inches; in length, six feet three inches; in the girth, five feet. Round the hump is a garland of flowers. Two small calves, in stone, are taking milk from the mother. The figure is cut out of a solid block of light

the foot of the mount is enclosed with pleasant walks of trees that afford an agreeable shade; while the peacocks and divers other birds entertain the ear with their harmonious noise, as the beautiful women do the eyes. The circumjacent woods are inhabited by a certain people called *munis* or *rixis*, who, avoiding the conversation of others, spend their time in offering daily sacrifices to their god."—Southey's Kehama, ii. 190.

* *Kama-dhenoo*, "the cow which yields every thing which is desired," was the gift of Bramha to Jumudugnee, a learned ascetic. This absurd legend is connected with Vishnoo's sixth avatar. See Ward, vol. i. pp. 7—9. It is evident that the whole of this sacred territory was originally the peculiar seat of the worship of Vishnoo, not of Mahadeva or Seeva, who appears to have usurped the ascendancy. Every thing about it is connected with Vishnoo. In the *Varaha Purana*, or legend of the Fourth Incarnation of Vishnoo, is a passage (given by Colonel Francklin), setting forth the excellencies of this mountain, not as Indra's churn, but as the place where Vishnoo resides for ever, "he who destroyed the well-known malignant demon Mudhoo. It was Bhagavan who cast him under ground, and placed the mountain Mandara on his head. Therefore is Vishnoo the sovereign of all the *devatas*.... Mandara is conspicuous for a spacious reservoir situated at the foot of the mountain, wherein those who bathe shall become united to Vishnoo. The water flows from the rock of holy quality, glittering like light, derived from one source. The act of ablution at this place is equivalent to the sacrifice of an *aswamedha yug* at the place where Rama mourned his deceased father."

grey stone, and stands on a pedestal: its execution, though proportioned, is rude, and evidently of high antiquity. The temple is now fast mouldering to ruin. Near it is another in ruins, which consists of large blocks of stone. The emblem of Mahadeva is to be seen in the remains of a small stone chamber. The building is called *Kamdhenoo Nath*, and is connected with the worship of the other temple. To a considerable extent round the mountain are the remains of ruined temples, which, in ancient times, and during the splendour of the Hindoo government, must have greatly contributed to enhance the beauty and amenity of the situation of Mandara hill. The tradition prevalent asserts, that there was a large city in the neighbourhood. East of the *Mut Kamdhenoo* is a mutilated image of the goddess Kali, of blue stone, nearly seven feet high. Though the head only of the principal figure remains, several of the figures (of the groupe) of smaller dimensions remain entire. Some of them are well executed.

"A thick forest encompasses the hill Mandara on three sides: it is accessible only from the S. E. I conjecture its circumference to be about four miles, and its height, from the base to the summit, one mile two furlongs.

"Near *Pouphur talow*, a short distance up the rock to the N. W., are several very large inscriptions cut in the rock, in a character of which I could procure no account. Other inscriptions are to be seen in different parts of the mountain. The natives call them *Devatah Khut*, the character of the gods."*

* Francklin's Palibothra, Part II. pp. 14—26. The characters are not unlike those in some of the inscriptions at Ellora, but less rudely cut. They are probably those of an ancient Sanscrit (or Pracrit) alphabet.

Returning to Luknowandy Hât, Colonel Francklin resumed his survey of the river, proceeding along its banks through fields of sugar-cane, paddy, and *daul* (coarse grain). A little further, the river narrows; then widens to 600 yards, and runs eastward; and at the village of Koononee, is nearly a mile in breadth. In the narrow part there was a good deal of water. Further on, near a rocky hill on the west, a lake, below the level of the river, is formed by its waters: it is called *Deh Boorselee*. The river now winds considerably, and at the village of Domohan, is joined by the Coorara river from the S. W.* At this confluence, the latter is 145 yards in breadth, while the Chundun is only 33 at Jumdeha; a few miles higher up, it again expands to 300 yards. In its bed are found great quantities of pulverized iron, washed down by the rains from the hills to the southward. This iron is manufactured at Jumdeha, which is described as a large and populous town, on the western bank. The houses are built, as in all the neighbouring villages, in detached rows of four or five, so that the town or village of Jumdeha is nearly a mile in length. The date-tree abounds here, and the country is cultivated with sugar-cane, *jenarah*, wheat, barley, rice, mustard-seed, *til* (linseed), the cotton-shrub, and, occasionally, tobacco.† The bank of the Chundun consists of white chalk and red earth. The road now wound for two miles round hills covered with thick bamboo forests, having the river on the right. Among

* "The Coorara river takes its rise at Godoo hill, about twenty-four miles W. of Jumdaha."

† The Author also mentions among the productions of the forests, *kath*, an article eaten with betel; *lawk* or *lak*; the *tussur* silk-worm; *tikoor*, turmeric; and *abhra*, isinglass (talc?); all of them very profitable to the inhabitants.

other trees, the Author noticed the *tussur* tree, on which is produced a silk-worm of dark green colour spotted with gold. Lukshmipoor, the residence of the zemindar of this division of the Jungleterry, is beautifully situated in a valley on the left bank, surrounded with an amphitheatre of small hills and thick jungle. The remains of the fort, which was taken by Colonel Browne in 1778—9, is now converted into a comfortable habitation for the zemindar's family. Some merlons and a bastion appear to the westward. The village is but small, consisting chiefly of the residences of the zemindar's relations. Several *nullahs* join the river at different points, and the Author crossed continually the dry beds of torrents. On clearing the forest, a truly novel sight met his view. The whole of the river was imbedded with huge masses of blue rocks, as far as the eye could reach; the water, transparent as diamond, flowing in small streamlets through the interstices. The place is called *Soor Gouree*, or Print of the Genie's foot. Course of the river due East. Half an hour further, is another huge assemblage of rocks called *Looli Gogur*, or the broken river. And two hours further, at *Mowra Ghaut*, the river is again blocked up with a pile of rude and jagged rocks of the most fantastic shapes. When filled by the periodical rains, and swelled by the different *nullahs*, the river must become at these cataracts a boisterous and roaring torrent. It narrows gradually after leaving Jumdeha.

Near the village of Churna, a road turns off from the Chundun, with the Joor *nullah*, to Jayapoor, one of the principal towns in the Jungleterry; situated on a rising ground, with the Joor *nullah* in front, winding through the rocks with which its bed is thickly strewed. It is 55 miles S. from Bhau-

gulpoor, and 14 N. of Deoghur. "There is a general market here every Sunday, when the people assemble from various parts of the interior, and a brisk trade is carried on in the way of barter. The neighbourhood produces abundance of the best kinds of grain; a large quantity of iron is also manufactured here. Numbers of the Jain sect reside in this place, and a still greater number in the neighbourhood of Deoghur. Indeed, they are to be found throughout the province."

Two hours from Jayapoor is the village of Teeoor, situated at the foot of a hill of the same name. A fort once stood here, which was destroyed after its capture by Major Brooke in 1777. "Teeoor hill is stupendous and by far the largest in the Jungleterry, consisting of many detached parts, and extending upwards of eight miles in circumference. The prominent feature of this magnificent hill is an elevated bluff point or cone rising from the centre, and visible forty miles off. Though its base and sides are covered with trees and verdure, its different summits are bleak and barren rock."

Beyond Churna, the Chundun runs nearly west. For a short distance, the river is free from rocks, and there are several villages on its banks; but at a place called *Gujhana Gogur* (the elephant-destroying river), where it runs S. W., the channel is completely blocked up with immense rocks of the most irregular shapes, with trees growing out of the interstices. About 600 yards further on, the whole bed is occupied with another assemblage of somewhat smaller rocks. In the rainy season, the appearance must be tremendous. At Bhanga, a village on the southern bank about an hour further, is another assemblage of large rocks on the

north-western bank, and lying very thick at the bottom of a hill called *Fursa Dumkee*, the hill of the battle-ax. "This is a place of great antiquity, and is held by the natives in high veneration, on account of a singular appearance in the rocks, representing the progress of an enormous serpent sliding down the hill to the waters edge. The impression is dented on the rock, which is of a dark blue colour, approaching to black, and different from the other parts of the rock. The impression is about thirty yards in length, and its breadth varies from three to five fingers: near the river it is nine inches. Near this, is another impression, representing a *fursa* (*parasu*) or Indian battle-ax: it is called *Vajra Dund*, which, according to tradition, was the weapon of *Dhurma Nath*, the supreme being, as described in the *Outar purana* of the Jain sect. Adjoining to this is to be seen an impression, in the same blue stone, of a *dotee* or outer garment, as likewise a towel: they appear as if spread on the surface of the rock. These habiliments are also asserted to have belonged to Dhurma Nath while bathing at this place."*

Leaving Fursa Dumkee to the N. W., the Author continued to ascend the river, and at the end of nine miles, reached the village of Chundun, situated on the southern bank. The river here begins to

* "Dhurma Nath Maha Prabhoo, collecting in himself the strength of twelve thousand elephants, then struck the mountain with his battle-ax, called *vujra dund*, and split it into two parts, he then gave food to the snakes." The fissure in the mountain, says Colonel Francklin, is evident, and produces the appearance of the snake. "The tale is believed by the Jain sect; and though, from the remote situation of the place, and the ascendancy of the prevailing system of the Brahmins, no public worship is here performed, it nevertheless contributes to the confirmation of my assumption, that the Jain worship formerly prevailed in this part of the country."

narrow ; its course west. It then winds southward, and the country is very undulating, covered with thick forest. At Behrokee, seven miles further, the Chundun forks off into two streams leading to its principal sources, each being about twenty-four yards in breadth. At this place, the Author collected some specimens of iron ore and some small pieces of crystal. Quartz, gypsum, and *abruk* (mica)* are found in the pebbly bed of the river, which is broken by small islands with trees. What the Author describes as the three sources of the river, are so many mere channels, each receiving, during the rainy season, the drainings of a distinct hill. The most distant source is three miles and a quarter S.W. of Behrokee ; the second is two miles three furlongs to the N.W.; the third, two miles and a quarter W. These hills rise from an elevated table-land about eight miles in circuit, covered with small, stunted trees. These "sources" or heads were, at this season, perfectly dry, nor could any water be procured by digging in the channels to the depth of two feet. They are, in fact, the mere beds of torrents, which have formed these long, deep, and narrow channels, strewed with small pebbles, and a reddish sand approaching to golden. The breadth of the most western head, is a chasm four feet broad and two feet deep. The south-western channel has banks from eight to twelve feet in height, but, at its termination, is only a foot and a half in breadth. Its distance from Champanagur, following the eastern bank of the river, is eighty-six miles. The third source is about five feet broad. There is a fourth chasm, the head of the Jounsa *nullah*, which might seem to have equal claims

* Abruk or talc, with which the soil in many parts abounds, is one of the articles mentioned by Colonel Browne as forming part of the commerce of the Jungleterry district. It is made into lanterns used at the celebration of weddings and other festivals

to be regarded as a source of the Chundun; it is twelve feet in breadth, and nearly five feet in depth. Colonel Francklin seems, however, to have a fancy for making the number of its sources correspond to its three mouths. Yet, as these heads are all dry, and the Chundun appears to have some water in different parts of its course at all seasons, the true source of the river would rather seem to be some of those *nullahs*, how inferior soever the width of their channels, which are fed by springs. The Chundun itself must be regarded as a stupendous torrent, which, in the rainy season, might be mistaken for a great river; but the shortness of its course, as well as its peculiar character, prevents our assigning it a high rank among the rivers of India.

Deoghur or Baidyanath is situated in the district of Birboom (*Virabhumi*, the land of heroes), in lat. 24° 32′ N., long. 86° 40′ E., 110 miles W. by N. from Moorshedabad. The temple, which is the grand object of attraction, is situated on a rising ground, in the midst of a thick forest. It is about a mile in circumference. In the neighbourhood are three spacious *talows* or reservoirs, dug for the benefit of the pilgrims, the surfaces of which are covered with the lotus. The temple consists of sixteen distinct *muts* or pagodas,* resembling in shape those at Gaya in Bahar. They are about seventy-seven feet in height and forty in breadth, and terminate with the trident, one of the emblems of Mahadeva. The pavement of the area of the temple

* The name of these *muts* are, Bijoo-nauth or Mahadeva *mut*; Biroo-nauth; Sunja; Ganesa; Sheim Kartikeya; Parvati; Neel Kantha; Lakshmi Narayana; Ana Poorana (a form of Doorga); Maha Kali; Gunga; Rama Lakshman and Seeta; Bugla Mookhee; Sooruj (or Surya); Saraswati; Hunooman. Besides these, there are stones consecrated to Kuvera, Brahma, Neel Chukra, Nundee, Brindara-devi, and Soma Baila (golden tree), at each of which worship is performed as at the *muts*.

is entirely of stone, surrounded with a brick wall. The approach is by a narrow entrance; and the vestibules leading to the interior of the respective pagodas, are long, narrow passages, lined with stone. The doors are extremely low, and the principal altar, consisting of the emblem of Mahadeva, is seen from a distance, lighted by a lamp; the sides and floor of the chamber are blackened with smoke and besmeared with oil. Pilgrims resorting hither, usually bring with them Ganges water from Hurdwar and other sacred places, which they pour over the lingam as they walk round it.* "The celebrity of the fair at Deoghur yields to that of none in India, and bears equal credit, in point of sanctity, with those of Casi (Benares), Prayag (Allahabad), or Chilumbarum and Trinomalee in the Carnatic.† Jugunnauth in Orissa is, perhaps, its only superior; but at Deoghur, you are not presented with any of the nauseous and disgusting spectacles which are exhibited at Jugunnauth and many other places.... .Though the worship of Mahadeva or Bijoo Nauth has long been practised in this province, the temples are not of very ancient date. By an inscription over the outer gateway of the

* Hamilton states, that some of the pilgrims lie down and continue fasting until they have a favourable dream; a superstition similar to that which prevailed among the worshippers of Æsculapius at Epidaurus. See MOD. TRAV., Greece, vol. ii. p. 115, *note*.

† "It is calculated, that, from the Bahar district alone, 6000 persons repair to it annually." Hamilton, vol. i. p. 159. Thirty-two villages in the *pergunnah* of Deoghur are allotted for the maintenance of the chief pundit or high priest of the temple; "granted by Government at the settlement of the Jungleterry district by Mr. Cleveland and Colonel Browne. They are in a very flourishing state of cultivation." It is only at the great annual festivals that Deoghur is thronged. At other times, few persons reside there, except the police-officers of Government, and those living in the bazar.

Mut called *Mahadeva Mundala*, it appears that the building was erected in the year 1517 of *Salivahana*, which makes it 254 years old (in 1818)."* In the neighbourhood of Deoghur, within the extent of about eight miles, are to be found the following temples, which are dependent on and connected with that at Deoghur; viz.—1. *Herlijooree*, two miles N.; 2. *Tupusyubunu* or forest of devotion, E. by N.; 3. *Choul* hill, three miles S. W.; 4. *Nundunu Bun*, two miles W." .....Herlijooree, or the junction of the two trees, derives its supposed sanctity from being the place where Seeva and Vishnu met, when the former deity was brought from Ceylon to Deoghur. The stumps of two aged trees† are to be seen, surrounded with a small platform, and the flag of Mahadeva is fixed on the top: underneath is a stone figure of *Neel Kantha* (a form of that deity). Near the village is a remarkable well, called *Trisool Koondu*, the well of the trident; it is eighty yards in circumference, lined with stone, and the spring is said to be perennial. The tradition of course is, that it was produced by Mahadeva's striking the ground with his trident. It is, we think, most probable, that all these sacred places were originally connected with an older superstition than that to which they are now appropriated; possibly, with the less corrupt rites of the Jain worship.‡

* It is said to have been built by Rajah Praun Mull of Ghiddore. —Hamilton.

† "Great antiquity is attached to these trees," says Col. Francklin, "but I do not conceive that they can have seen a hundred years. They are most probably occasionally replaced by others."

‡ Francklin's Palibothra, Part II. App. D. Part III. of the Author's "Inquiry," containing the Continuation of his Journey from Deoghur to the passes in the Ramghur frontier, is a valuable contribution to Indian topography, but contains little infor-

The inhabitants of all the hilly country between Bhaugulpoor and Burdwan, are a race distinct from those of the plain, in features, language, civilization, and religion. They have no caste, care nothing for the Hindoo deities, and "are even said," Bishop Heber adds, "to have no idols." This last statement, however, appears to be not quite correct. The Puharrees whom the Bishop saw in the school at Boglipoor, were "middle sized, or rather little men, but extremely well made, with remarkably broad chests, long arms, and clean legs; broad faces, small eyes, and flattish, or turned up noses."* He thought

mation of general interest. He bears testimony to the accuracy of the geographical details contained in Colonel Browne's Account of the Jungleterry.

* "In the bazar (at Rajmahal) I saw some of the Hill people; a short, thick-set, sturdy-built race, with the African nose and lip." Sketches of India, p. 154. "The natives of these hills," says Lieutenant Shaw, "are mostly very low in stature, but stout and well proportioned. To find a man six feet high, would, I believe, be a phenomenon; there are many less than four feet ten inches, and more, perhaps, under five feet three inches, than above that standard. A flat nose seems the most characteristic feature, but it is not so flat as in the Caffres of Africa, nor are their lips so thick, though they are in general thicker than in the inhabitants of the plains." Asiatic Researches, vol. ii. p. 93. A description, for the most part strikingly similar, is given of the inhabitants of the Garrow Hills, which bound the north-eastern part of Bengal. "A Garrow," says Mr. Elliott, who visited them in 1782, "is a stout, well-shaped man, hardy and able to do much work; of a surly look, flat, *Caffri*-like nose, small eyes, generally blue or brown; forehead wrinkled and over-hanging eye-brows; with large mouth, thick lips, and face round and short. Their colour is a light or deep brown.....Their surly look seems to indicate ill-temper; but this is far from being the case, as they are of a mild disposition. They are, moreover, honest in their dealings, and sure to perform what they promise." A caste or tribe of the same race, called *Hajins*, who reside at the foot of the hills, are distinguished by being more advanced towards civilization, and in religious matters partaking more of the Hindoo notions. "Their women are re-

them fairer (or less dark) than the Bengalees, and the expression of their countenances was cheerful and intelligent. Of the Puharrees in general, he gives a very favourable representation. "Notwithstanding their poverty," says his Lordship, "their living chiefly by the chase, and always going armed, the general conduct both of chiefs and people, has been orderly and loyal ever since their fathers swore allegiance. They are hospitable according to their small means, and have no sort of objection to eat with or after Europeans. They are a little too fond of spirits; a taste which Cleveland unfortunately encouraged, by sending them presents of the kind, and allowing them to drink when at his house. Though accustomed to make predatory inroads on their lowland and hereditary enemies, among themselves they have always been honest; and, what is an immense distinction indeed between them and the Hindoos, they hate and despise a lie more than most nations in the world. The soldiers who have committed any fault, own it readily, and either ask pardon or submit in silence. In the cutcherry, the evidence of a Puharree is always trusted more than that of half a dozen Hindoos; and there is hardly any instance on record of a chief violating his word. Though dirty in their persons in comparison with the Hindoos, they are very clean in their cottages; and their villages are kept free from the vile smells which meet us in those of Bengal. The men dislike hard work, and are chiefly occupied in hunting; but the women are very industrious in cultivating the little patches of

markably neat and clean," and "the streets of their villages equal to the neatness of their houses." Asiat. Res., vol. iii. 25, 30.

garden round their villages. They are also generally chaste; and it no doubt contributes to keep them so, that the premature and forced marriages of the Hindoos are unknown; that their unions take place at a suitable age, and that the lad has generally to wait on the lass during a pretty long courtship. They make very good and faithful household servants, but are not fond of the way of life, and do not agree well with their Hindoo fellow-domestics. Both men and women are intelligent and lively, but rather passionate; and they differ from most of the Hindoos, in being fond of music and having a good ear. Captain Graham has instructed some of their boys as fifers, and found them apt scholars. They are fond of pedigree and old stories; and their chiefs pique themselves on their families. No clanship or feudal subjection, however, appears to exist. If a man is dissatisfied with the head of his village, there is nothing to prevent his removal to another. In short, they are *Welch*.

"Mr. Corrie has obtained a little vocabulary of their language, which certainly differs very remarkably from the Hindoostanee, and, I am told, from the Bengalee. The old commandant, who has been on service towards the Berar frontier, says, he could converse perfectly with the Bheels and Gooand tribes; so that they are apparently different branches of the same great family which pervades all the mountainous centre of India; the *Gaels* of the East, who have probably, at some remote period, been driven from all but these wildernesses by the tribes professing the brahminical faith."

The following is Captain Graham's account of their religion. "The Hill people offer up frequent prayers to one Supreme Being, whom they call *Budo Gosaee*, which in their language means, Supreme God.

Prayer to God is strictly enjoined morning and evening. They also offer up propitiatory sacrifices of buffaloes, goats, fowls, and eggs, to several inferior, and some evil deities. *Malnad* is the tutelary genius of each village; *Dewannee*, the household god. *Pow* is sacrificed to before undertaking a journey. They appear to believe in a future state of rewards and punishments chiefly carried on by means of transmigration; the souls of the good being sent back to earth in the bodies of great men, and those of the wicked in brutes and even trees. The great God made every thing. Seven brothers were sent to possess the earth. They give themselves the credit of being descended from the eldest, and say, that the sixth was the father of the Europeans. Each brother was presented, on setting out, with a portion of the particular kind of food which he and his descendants were to eat. But the eldest had a portion of every kind of food, and in a *dirty dish*. This legend, they allege as their reason for observing no restriction of meats, and for eating with or after any body. They say, they are strictly forbidden by God to beat, abuse, or injure their neighbours, and that a lie is the greatest of all crimes. Hog's blood appears to answer with them all the purposes which holy water does with some other nations. If a person is killed by a tiger, it is the duty of his relations to avenge his death by killing one of those animals in return, on which occasion they resort to many strange ceremonies. They are great believers in witchcraft. Every ache which the old commandant feels in his bones, and every disappointment or calamity which befals him or any of his friends, he imputes to this cause, and menaces or bribes some old woman or other. They have also many interpreters of dreams among them, whom they call *Damauns*, and believe to be

possessed by a familiar spirit. When any of these die, they place his body, without burial, in the jungle. They also suppose certain diseases to be inflicted by evil spirits, to whom they expose the bodies of such as die of them: those who die of small-pox, are cast out into the woods; those who die of dropsy, into the water.

"They have no idols or images of any kind: a black stone found in the hills, is, by some ceremonies, consecrated and used as an altar. They have several festivals which are held in high reverence. The *Chitturia* is the greatest, but is seldom celebrated, on account of its expense. It lasts five days, during which buffaloes, hogs, fruits, fowls, grain, and spirits are offered up to the gods, and afterwards feasted on. This is the only festival in which females are permitted to join. During its continuance, they salute nobody, all honour being then appropriated to the gods."*

Of one of these festivals, we have an account given by an eye-witness, which does not speak much fo the humanity or civilization of these mountain tribes. Mr. Christian, the missionary stationed at Boglipoor by the Gospel Propagation Society, having heard that the people of an adjacent village were celebrating a great sacrifice to *Kappi Gossinie*, repaired thither. "This sacrifice," he tells us, "is held once a year, in the month of January, with those who are rich; and as there is considerable expense attending it, those

* Heber, vol. i. pp. 277—281. This account given by Captain Graham, tallies exactly with the paper by Lieutenant Shaw, in vol. ii. of the Asiat. Researches, already cited. Some of the tribes are said to differ in their peculiar customs; as the *Hajins* differ from the other Garrows. Both the *Hajin* caste and the mountaineers of Rajmahal have a superstitious veneration for a tiger, and are very averse to killing one, except in retaliation.

who are poor, content themselves with observing it every three or four years. For some time before this takes place, the chief and villagers collect all that they can; and, from their common stock, purchase a buffalo and whatever other animals are required. The night previous, the people of the village and their neighbours assemble, and commence with drinking, dancing, and singing: this is kept up all night. The next morning, they collect round the buffalo, when the chief cuts the sinews of the legs with a sword, which brings it to the ground; and then, with a few strokes more, severs the head from the body: when the blood begins to flow, the *demanos* and persons supposed to be possessed of evil spirits, rush forward and drink it; and, when they have enough, retire and bathe in some running stream, after which they are supposed to be exorcised. After the buffalo, the other animals are slain; and then the drinking, dancing, and music are resumed, which are kept up as long as the flesh of the sacrifice lasts.

"When I entered the village, I saw the house opposite to me filled with persons singing and dancing, with their arms round one another's necks: they stopped on observing me; but I made a salaam, and walked on. On every side, I saw persons, both men and women, fallen down intoxicated; and when they were not in this state, they were keeping up the festivity, some in large parties, and some in companies of three and four. Coming opposite the Manjie's house, I saw the headless carcase of the buffalo, and the head on a small wooden frame at a short distance: I stood to look at this, and presently all in the village that could walk, gathered about me. They brought me a charpoy to sit on, and then three or four got about my feet and began to rub the sinews of my legs:

one wished to be allowed to take off my shoes, to rub my feet, which I found it no very easy matter to dissuade him from. When I had acknowledged all these attentions, I spoke to them of the sacrifice, and asked why they had not called me to witness it. They said, that they took great fault to themselves for not having done so; but they thought I would not have come: one said, (which I believe to be nearer the truth,) that they had not sent for me, lest my presence should be a restraint on their excesses. I asked for the Manjie: they said he was intoxicated and asleep, but offered to call him. Though I forbade it, some of them awoke him; and he came as like a madman as one could well fancy: his long hair was loose and falling over his face and shoulders; his body smeared thickly with oil, and a red mark on his forehead. When I asked him if he was the chief, he said yes; and then with violent gestures began to describe how he had killed the sacrifice, and how at two strokes he had cut off the head. Observing that there was very little blood on the ground, I asked what had become of it: they said, that the *demanos* and four possessed had drunk it. Seeing that I gave them pain in endeavouring to find how they could be kind to me, and that I could say nothing that could benefit them in their present state, I got up to go away, and was accompanied to the brow of the hill by some of the people singing and dancing." *

A few days afterwards, Mr. Christian witnessed a scene of the same description at the village of Libha. "When I entered the village," he says, "I saw crowds of people in every direction, dancing and singing, with tomtoms and cymbals. The buffalo was led

* *Miss. Reg* 1827, p. 545.

forth, with his fore-feet tied, to a stake at a short distance, amidst the shouts of the groupe before me, who screamed with delight. As soon as it was bound, two or three persons began to torture it, which they did by putting the tail in their mouths, and tearing off the flesh with their teeth. While they were doing this, the Manjie brought a young pig, and killed it near the divinity of the village (in honour of whom the sacrifice was observed), who was represented under the figure of three unformed black stones. A young man then brought a bamboo tray, having on it Indian corn, boiled rice, and flour, and a vessel of water, with which he washed the stones and the ground about them, and sprinkled a fresh green bough, which a few minutes before had been fastened in the ground beside it. He then took the *kudoom*, a sacred stool, and placed it on the stones; and, mixing the flour with water in a small brass cup, smeared it over the stool, the idol, and on the ground about it, and the green bough, and in like manner strewed the rice and Indian corn. The Manjie now arose; and, dashing a vessel in his hand violently on the ground, took a sword, and going up to the victim, with one blow cut its ham-strings, and brought it to the ground. They now loosed it from the stake, and dragged it toward the shrine, when the parties commenced cutting at the neck with their swords. I never before saw a sight so barbarous: for a long time, while they continued cutting at it, it struggled and forced itself round the shrine, till at last, exhausted from loss of blood, it fell down, and suffered its butchers to hack away. When the head was separated, they placed it before their god; and a young man took up some of the blood in his hands, and sprinkled it over the sacred stool and branch, and

also threw some on the bystanders. The persons possessed of evil spirits came forward at the same time, and caught up some of the blood, which they seemed to drink with eagerness.

"This horrid sight appeared to give them the greatest pleasure: and I am almost inclined to think, that they have these sights to gratify a barbarous inclination, as much as to conciliate the favour of their gods; for they never could have allowed themselves to put a creature to so much torture, if they had not been gratified in doing it. I should observe, that just as the animal was about to be killed, the people before me began dancing, leaping, and running about; making a noise like the barking of a dog, and crying out '*kaso! kaso!*' (blood! blood!) The people of the village, and those present from neighbouring ones, were more or less intoxicated, without exception of age or sex. In the party before me were six women, who, though but just able to stand, were keeping up the dance; and poor little children, for whom I felt most, as they seemed the most hopeful part of the assemblage, were instructed to practise all the excesses of their elders. My good little boys and Chand kept close to my side all the time; and when I came away, they followed me, without a wish to stay behind." *

The Hill country, Bishop Heber was informed, "is very beautiful and naturally fertile; but, in many parts of it, there is a great scarcity of water; a want which the people urge as an excuse for their neglect of bathing. As so much rain falls, this might, and would by a civilized people, be remedied; but the Puharrees neither make tanks nor have any instruments proper for digging wells. The thick

* *Miss. Reg.* 1827, pp. 545, 6. Chand is one of the Hill people in Mr. Christian's service.

jungle makes the hills unwholesome to Europeans during the rains: at other times, the climate is extremely agreeable, and, in winter, more than agreeably cold. Mr. Chambers, one night, had a jug of water frozen over to a considerable thickness in his tent, and close to his bed. The Puharrees are a healthy race, but the small-pox used to make dreadful ravages among them. Vaccination has now been generally introduced: they were very thankful for it, bringing their children from thirty or fifty miles off to Boglipoor, to obtain it. Wild animals of all kinds are extremely abundant, from the jackal to the tiger, and from the deer to the elephant and rhinoceros. Their way of destroying the large animals is, generally, by poisoned arrows. The poison is a gum which they purchase from the Garrows who inhabit the mountains to the north of Silhet, at Peer Pointee fair." *

This last circumstance is important, as tending to establish the fact of a connexion, and probably an affinity, between the Puharrees of Rajmahal and the mountaineers of the Garrows. Notwithstanding some shades of difference in their dialect, customs, and physiognomy, there appears little reason to doubt that they alike belong to the same aboriginal family as the Bheels of the Vindhyan range and Rajpootana, and the Goonds of Gondwana and Bhopaul.

We now again set forth with the Bishop on his upward voyage. The first point of interest after leaving Bhaugulpoor, is the celebrated Fakeer's Rock at Janghera.† It rises abruptly from the midst of

* Heber, vol. i. pp. 281, 2.

† Janghera is the name of a tower which rises from the river. The place is near the town of Sultangunge, (Bernoulli writes it *Sultan-gans, ou "le Grenier Royal,"*) which is eight miles below Monghyr.

deep water near to the right shore, and has a small temple of Mahadeva on the summit, tenanted by some dozen lazy and insolent fakeers. On a little promontory which runs out into the river, stands a mosque; and the Currukpoor hills in the distance complete the beauty of the view. The Ganges has here all the appearance of an arm of the sea. A little to the east of Monghyr, about half a mile from the shore, is the celebrated hot spring of *Seeta-Koond* (the well of Seeta), situated in a plain backed by the hills, with several rocks rising about it. "The spring," Lord Valentia says, "is considerable, and the air-bubbles rise in great quantities. I had no thermometer to ascertain the heat, but it was too hot to let the hand remain in it. It is built round, with steps to descend to it, so that I could not examine the substance of the natural sides. There are three cold springs on three sides of it, at the distance of about twenty paces." * Immediately after passing this

* Valentia, vol. i. p. 177. Seeta is, in Hindoo mythology, the wife of Rama. Bishop Heber was unable to visit this spring. The following particulars are given by Bernoulli:—"It has no taste of sulphur or any other mineral: on the contrary, it is sweet and pleasant as spring water. The water preserves its high temperature (*grande chaleur*) during about eight months: from the vernal equinox to near the summer solstice, it is less burning, and becomes tepid." Whether it preserves the same temperature night and day, or, like the Fountain of the Sun at Siwah, or that at El Kassar, varies in the twenty-four hours, does not appear to have been ascertained. The following statement, however, seems to render it probable. "When visited by Dr. F. Buchanan in April 1810, the thermometer, in the open air being 68°, rose to 130° when immersed; on the 20th of that month, from 84° to 122°; yet, on the 28th, *a little after sunset*, the thermometer only rose from 90° to 92°; at another period, on the 21st of July, from 90° to 132°; and, on the 21st of September, from 88° to 132°."—Hamilton's Hindostan, vol. i. p. 253. The bottom, Bernoulli says, is mud, which emits the bubbles of air. The same is observed of the Ammonian fount. See MOD. TRAV., Egypt, vol. ii. pp. 207, 218. Bernoulli, vol. i. p. 429.

place, a low rocky hill comes close to the water's edge, strewed all over with large round masses of fluor and mica. Some other pretty hills succeed of rather "antic shapes;" all apparently of limestone in a state of considerable decomposition. The north-eastern bank of the river continues perfectly flat, bare, and ugly.

Monghyr is most beautifully situated on a bend of the Ganges, which, in the rainy season, forms a prodigious fresh-water sea, bounded by the Currukpoor hills. The protruding point of the rock, which braves the whole force of the river, is deemed by the Hindoos a sacred bathing-place. Directly above it is a tolerably handsome Hindoo temple, which had five arched entrances: facing these, were as many richly carved niches, meant to contain idols. Sultan Sujah, who made this city his chief residence during his government of Bengal, removed the images, and converted the building into a mosque. It is now the residence of some invalid soldiers. The walls contain, besides lines for five companies of invalid sepoys, a house occupied by the commandant, and others belonging to the officers quartered here, a village, and the ruins of Sultan Sujah's palace. The remainder of the area is taken up with gardens, tanks, and plantations. One or two extremely good European houses are seen, "each perched upon its own little eminence;" and altogether, Monghyr has an imposing appearance. "The *ghaut*," says the Bishop, "offered a scene of bustle and vivacity which I by no means expected. There were so many budgerows and pulwars, that we had considerable difficulty to find a mooring-place for our boat; and as we approached the shore, we were beset by a crowd of beggars and artizans, who brought for sale, guns, knives, and other hardware, as also

many articles of upholstery and toys. There were also barbers in abundance, conspicuous by their red turbans. A juggler too made his appearance, leading a tall brown goat almost as high as a Welch poney, with two little brown monkeys on its back. In short, it was the liveliest scene which I had encountered during the voyage. As it grew cool, I walked into the fort, passing by an English burial-ground fenced in with a wall, and crammed full of those obelisk tombs which seem most distinctive of European India. The fort occupies a great deal of ground, but is now dismantled. Its gates, battlements, &c., are all of Asiatic architecture, and precisely similar to those of the Khitaigorod of Moscow. Within is an ample plain of fine turf, dotted with a few trees, and two noble tanks of water, the largest covering about a couple of acres. Two high grassy knolls are enclosed within the rampart, occupying two opposite angles of the fort, which is an irregular square, with semi-circular bastions, and a very wide and deep moat, except on the west side, where it rises immediately from the rocky banks of the river. On one of the eminences is a collection of prison-like buildings; on the other, a very large and handsome house, built for the commander-in-chief of the district at the time that Monghyr was an important station, and the Mahrattas were in the neighbourhood;* but it was sold some

* The town was first fortified by Sultan Sujah. Cossim Ali Khan, when he meditated throwing off all dependence on the English, strengthened the fortifications; but it was taken by the British, in 1763, after a siege of nine days. It was for some time a place of considerable importance as a frontier town and military depôt; and Lord Cornwallis had planned to fortify the rising ground on which the old palace stands, and to level the rest, which would be necessary for its defence. The obtaining of the ceded provinces from the Nabob of Oude, has rendered it a position of

years ago by Government. The view from the rampart and the eminences is extremely fine. Monghyr stands on a rocky promontory with the broad river on both sides, forming two bays, beyond one of which the Rajmahal hills are visible, and the other is bounded by the nearer range of Currukpoor.*

"The town is larger than I expected to find it, and in better condition than most native towns. Though all the houses are small, there are many of them with an upper story, and the roofs, instead of the flat terrace or thatch, which are the only variations in Bengal, are generally sloping, with red tiles of the same shape and appearance with those which we see in Italian pictures; they have also little earthenware ornaments on their gables, such as I have seen on the other side of Rajmahál. The shops are numerous, and I was surprised at the neatness of the kettles, tea-trays, guns, pistols, toasting-forks, cutlery, and other things of the sort, which may be procured in this tiny Birmingham. I found afterwards, that this place had been from very early antiquity celebrated for its smiths, who derived their art from the Hindoo Vulcan, who had been solemnly worshipped, and was supposed to have had a workshop here. The only thing which appears to be wanting to make their steel excellent, is a better manner of smelting, and a more liberal use of charcoal and the hammer. As it is, their guns are very apt to burst, and their knives to break; precisely the faults which, from want of capital, beset the works of inferior artists in England. The extent, however, to which these people carry on their

less importance; and Allahabad is now made a frontier depôt in its stead.

* Lord Valentia preferred the view from the Governor's house to any thing that he had seen in India.

manufactures, and the closeness with which they imitate English patterns, shew plainly how popular those patterns are become among the natives." *

Monghyr is a place of considerable antiquity. A grant of land, dated from this place, was found in clearing a well, which is admitted to be nearly coeval with the Christian era. Lord Valentia suggests, that the fort might originally have been built with the intention of collecting tribute from the crowds of pilgrims who annually repair to the well of Seeta. The remains of the old palace were still considerable in 1803, notwithstanding that every one who wanted materials for new habitations, had plundered its bricks and wood without mercy. "A small mosque," his Lordship says, "is at present the most beautiful building remaining. It is built of the black stone of the country, with white marble tablets, in which are inlaid, in black stone, verses from the Koran. The floor is Mosaic. The baths are also in tolerable preservation, as is the *divan khanah* or hall of audience, and the whole of the *zenana* may be traced in the ruins. Near the palace is a very large well, to which you descend by a long and wide flight of steps: it is never dry, and is supposed to have a subterranean communication with the river. This is called the singing-well; and the natives firmly believe, that, every seven years, is heard at the bottom, the sound

* Heber, vol. i. pp. 290—3. Hamilton states, that the blacksmiths occupy about forty houses. "The gardeners of Monghir are also noted throughout Bengal for their expertness, and the tailors are not of less celebrity, much of the army clothing being made here, besides shoes, both of native and European fashions. Here also, and at Boglipoor, are some workmen who make European furniture, palankeens, and carriages." There are no fewer than sixteen different bazars scattered over a space of about a mile and a half long and one wide.—Hamilton, vol. i. pp. 252, 3.

of singing and music, such as was produced by the *nautch* girls in the neighbouring *zenana*. They say, that, when Sultan Suja was obliged to flee to Rajamahal, he put to death all his women whom he could not take with him, by immuring some in the walls of the well, and by throwing others into it." * The place of worship in most repute, is the monument of Peer Shah Hossein Lohauni, where both Hindoos and Moslems make frequent offerings, especially on their marriages and other emergencies. Eight native schools have recently been established here, and the Baptist Missionary Society have made it one of their stations. Monghyr is about 250 miles N.W. of Calcutta, in lat. 25° 23′ N., long. 86° 26′ E. The population is stated by Hamilton at 30,000 souls. †

On leaving the hills of the Jungleterry district,‡ the flat country of Bahar and Allahabad, as far as Benares, presents a vast extent of fertile soil, well cultivated and peopled; and a striking change becomes visible in the general appearance of the population. "The whole scene, in short," says the Bishop, "is changed from Polynesia," (to which Bengal struck him as presenting many features of strong resemblance, in the aspect both of the country and of the people,) § "to the more western parts of Asia and the east of

* Valentia, vol. i. pp. 61—3.

† Hamilton, vol. i. p. 253. *Miss. Reg.* 1828.

‡ This district, Bishop Heber says, is not reckoned either in Bengal or Bahar, having always been regarded, till its pacification and settlement, as a sort of border and debateable land.

§ "If you wish to obtain an idea of the people or country of Bengal, I know not where I can refer you better than to the large prints of Cook's Third Voyage. The expression of countenance is remarkably similar to that which his draftsman has given to the Otaheitans." Heber, vol. iii. p. 317. The natives of Ceylon subsequently struck the Author as still more like the South Sea Islanders.

Europe." "I could almost fancy myself," he adds, "in Persia, Syria, or Turkey, to which (impression) the increasing number of Mussulmans, though still the minority, the minarets, and the less dark complexion of the people much contribute." It is only in the large towns, however, that the Mussulmans are numerous; and so greatly does the proportion vary in different districts, that it is difficult to strike the average. In some parts of the Dacca division of Bengal, the Mohammedans outnumber the Hindoos; and in others, they are as six or seven to ten; while in the Patna division of Bahar, the proportion varies from one to two, to one to fifty. In the greater part of the Benares division, the proportion is that of two to fifteen.*

Nor is the transition in passing from Bengal to Bahar, quite so marked in other respects as the Author represents. "As we advance northward," remarks Mr. Hamilton, "the race of men evidently improves, compared with those of Bengal, as they are taller and much more robust; but, between the two provinces, so intimate a connexion has always subsisted, that it is difficult to separate their history and statistics." Bengal, according to Bishop Heber, is not popularly included within the bounds of Hindostan, which properly begins at Monghyr. For this arbitrary distinction, however, there seems no better reason assignable, than that the Bengalese are a race characteristically distinct from other tribes of Hindoos, and speaking a peculiar dialect, yet one not less intimately allied to the Sanscrit family, than the Mahratta or the

* See Brewster's Encyclopædia, Article, India, vol. xii. p. 114. There is strong reason, however, to doubt the accuracy of the returns.

Hindoostanee itself.* Bengal was one of the twelve *soubahs* into which the Emperor Akbar divided his dominions, and cannot with any propriety be detached geographically from the other Gangetic provinces. Nor does Bengal differ more from Bahar, than the latter country does, in almost every respect, from the kingdom of Oude. The Bengalees are spoken of in the other provinces with a degree of contempt; and the term Bengalee, Bishop Heber says, "is used to express any thing that is roguish and cowardly."† "Partly owing to this reputation, and partly to their inferior size, the sepoy regiments are always recruited from Bahar and the upper provinces. Yet," adds his Lordship, "that little army with which Lord Clive did such wonders, was chiefly raised from Bengal." It may, however, we apprehend, be set down as unquestionable, that the natives of Bengal are characterized generally by a physical inferiority, a feebleness and imbecility, resolvable in some degree into the effects of climate, and in part assignable to original constitutional and moral causes.

"It will readily be allowed," remarks the Author of a sensible Essay on the Native Character, "that courage and daring boldness are by no means the characteristics of the natives of Bengal. The heat of

* See page 84 of this volume. "The language of Bengal," says Bishop Heber, "which is quite different from Hindoostanee, is soft and liquid. The common people are all fond of singing, and some of the airs which I used to hear from the boatmen and children in the villages, reminded me of the Scotch melodies." Heber, vol. iii. p. 317.

† "Take care, dandee folk," said one of the Bishop's attendants to the boatmen who had been committing trespass in a corn-field near Boglipoor; "you are now in Hindostan. The people of this country know well how to fight, and are not afraid." Heber, vol. i. p. 269.

the climate, and their indolent habits are unfriendly to that firmness of nerve and that temperament of body which may in some degree be termed the material from which courage and firmness are formed. Instead of this, there is a natural softness or mildness about them, which in itself is highly pleasing, and which they are not likely ever to lose. How much soever we may be annoyed, therefore, by their secret purloining or petty thefts, it will be some time at least, before we shall fear to walk the streets or the suburbs of the city in the evening, on account of *single* native highway robbers. No man could travel singly fifteen miles from London, at any hour of the night, with that perfect freedom from fear relative to robbery and murder, which he may enjoy in passing, at all hours of the night, from the metropolis of India to any place within twenty, or possibly fifty miles. From this absence of physical and mental courage, however, flows another trait in their character, not highly favourable. It leads them to fear others; and this fear, when connected with the absence of moral principle, is too apt to lead to a certain abjectness of mind, which expresses itself in cringing and flattery to a high degree. As they have so little hope of obtaining their object by force, they attempt to disarm others by an abject submission, and to win them to their purpose by that extravagant flattery which is the sure mark of a weak and abject mind. With all this weakness of nature and mildness of disposition, they unhappily do not unite any correspondent degree of compassion for the distresses of others; they have, on the contrary, a large share of that unfeeling cruelty towards those who are completely in their power, which is the almost constant characteristic of a pusillanimous mind. On the same principle it is, that

insult and cruelty are often indulged towards one whom, perhaps, they dare not destroy. Nearly allied to this is another trait in their present character, too notorious to be passed over in silence. This is, their want of humane feelings towards the brute creation, their own countrymen in distress, and even their own relatives. Their inhumanity towards their own countrymen is sufficiently evinced by their coolly suffering one of them, in a state of want or disease, to perish before their eyes, if he should not happen to be one of their relatives or friends, or at least one of their own division of caste;* and by their seeing a boat full of their countrymen, who, perhaps, within a few hours, had been bowing down to the same log of wood with themselves, sinking before their eyes without making the least attempt to save them; a sight which those Europeans who reside on the banks of the river, have often the distress of witnessing. But their unfeeling conduct towards their sick and dying wives, and towards their aged parents when in a state of disease, is sometimes shocking in the extreme."

In fact, mild and amiable as they appear, this Writer gives it as the result of a twenty years' observation, that, in their conduct generally, there is visible a total absence of moral principle. "Neither dishonesty, falsehood, nor impurity is at all foreign to their present character." And to their love of ease and inaction may be traced another feature; "an astonishing degree of mental imperfection relative to those parts of knowledge which are within their reach. If they have learned to read, they can seldom read five words together without stopping to make

* See Heber's Letters, vol. iii., pp. 262, 3. Also, Mill, vol. i. pp. 403—7.

out the syllables, and often scarcely two, even when the hand-writing is legible. The case is precisely the same with their knowledge of figures. What little they learn of this nature in their own schools, is retained so feebly, that, with the exception of sircars and others, in whom the hope of immediate profit overcomes idleness itself, they are ignorant of figures to a degree of which a European can scarcely conceive. This imperfection extends even to their learned men. Among these are undoubtedly to be found men of superior minds, who, as philologists, would bear a comparison with any among our western literati. But this is far from being the case with the generality of bramhuns, or even those who are trained up to learning from their earliest youth. With a very great part of these, their Sungskrit learning is little more than a name. This trait in their habits gives such an appearance of ignorance and feebleness of mind to the natives in general, that we can scarcely avoid identifying it with the whole of their character."

From this state of mental indolence and imbecility, the influence of Christian knowledge and moral principle will, no doubt, greatly tend to rouse them; while their mildness of disposition may be improved into a character truly amiable. "No prevalence of the highest moral principle in their minds, however, can make any physical alteration in the natives of Bengal. They never will possess that firmness of nerve, that natural courage and bravery, to be found in the natives of Europe. Christians, pious, sincere, temperate, and amiable, they may become; but Britons, in courage and mental strength, they never will be. Nor will they ever be able, alone, to preserve their independence against their western and southern countrymen." Were the protection of

Britain to be withdrawn, to their countrymen on their own borders, they would fall an easy prey.*

It has been the common error of most writers who have attempted to portray the national character, that they have confounded together, under the generic name of Hindoos, tribes differing most essentially in their physical temperament and moral habits. Thus, Mr. Orme has a separate treatise on the effeminacy of the inhabitants of Hindoostan, although the Hindoo is not more effeminate than the Chinese or the Persian. He is obliged, indeed, to admit of exceptions which amount to a virtual contradiction of his statement. Applied, however, to the Bengalee, most of his observations will be found correct; and they may therefore claim insertion in this place.

"The colour of the Indians is generally either that of copper or of the olive, but both with various shades. It is not absolutely the proximity of the inhabitant to the equator, that determines his complexion in India; other physical causes form differences which arise, as by starts, in regions equally distant from the sun; and in their complexion, less national generality is found, than in any other of the properties of their figure. Some are almost black; but these are either inhabitants of the woods, or people inured to labour and fatigues uncommon to the rest of their countrymen.† The hair of the Indians

* Friend of India, vol. ii. pp. 388—400.

† "The great difference in colour between different natives, struck me much. Of the crowd by whom we were surrounded, some were black as negroes, others merely copper-coloured, and others little darker than the Tunisines whom I have seen at Liverpool. It is not merely the difference of exposure, since this variety of tint is visible in the fishermen, who are naked all alike. Nor does it depend on caste, since very high caste Brahmins are sometimes black, while pariahs are comparatively fair. It seems,

is, without exception, long, fine, and of a jet black. The nose, if not always aquiline, is never buried in the face, nor with large distorted nostrils, as in the Caffres of Africa, and in the Malay nations.

"Their lips, though in general larger than in Europeans, have nothing of that disagreeable protuberancy projecting beyond the nose, which characterises the two nations just mentioned. The eye-brows are full in the men, slender in the women; well placed in both. The eye-lid is of the finest form,—long, neither opening circularly, as in many of the inhabitants of France, nor scarcely opening at all, as in the Chinese. The iris is always black, but rarely with lustre, excepting in their children, and in some of their women; nor is the white of the eye perfectly clear from a tinge of yellow: their countenance, therefore, receives little animation, but rather a certain air of languor from this feature. From the nostrils to the middle of the upper lip, they have an indenture, strongly marked by two ridges, seldom observable in the northern Europeans, but often in the Spaniard and Portuguese; and from the middle of the under lip, there is such another indenture, which loses itself a little above the chin: these lines, chiefly remarked in persons of thin habits, give an air of sagacity to the men, and of delicacy to the physiognomy of the women. The outline of the face is various, oftener oval than of any other form, particularly in the women; and this variety of outline is another of the principal characters which distinguishes the Indian from the Tartar, as well as the Malay; whose face are universally of the same shape; that is, as broad as they are long.

therefore, to be an accidental difference, like that of light and dark complexions in Europe."—Heber, vol. i. p. 19.

"The muscular strength of the Indian is still less than might be expected from the appearance of the texture of his frame.....But...he is endowed with a certain suppleness, which enables him to work long in his own degree of labour, and which renders those contortions and postures that would cramp the inhabitant of northern regions, no constraint to him. There are not more extraordinary tumblers in the world.* Their messengers will go fifty miles a day, for twenty or thirty days without intermission. Their infantry march faster and with less weariness than Europeans; but could not march at all, if they were to carry the same baggage and accoutrements."†

"The Bengalees, in height," says Mr. Tytler, "are generally of the middle size, uncommonly straight and well made; and their countenances, when young, are generally pleasing. Their children, when very young, are extremely handsome and lively, becoming duller as they grow old."

"The mild and regular climate of their country,‡ the fertility of their soil, easily supplying their wants, and making them averse to labour, and the regularity and simplicity of their diet,§ may account for the

* This is another trait in which they strikingly resemble the Chinese, whose passion for these diversions is excessive, and the powers of their performers almost incredible. The ancient Mexicans seem hardly to have yielded, in dexterity and skill, to either.

† Orme, Hist. Frag. pp. 460—4.

‡ "The listless apathy and corporal weakness of the natives of Hindostan," Mr. Mill remarks, "have been ascribed to the climate under which they live. But other nations, subject to the influence of as warm a sun, are neither indolent nor weak; the Malays for example, the Arabians, the Chinese." Mill, vol. i. p. 412. The energetic Birman presents a still more striking instance.

§ "The extreme simplicity and lightness of the aliment used by the Hindoo, and the smallness of his consumption, must undoubtedly have been among the causes of the lightness and feebleness observable in his frame. His food consists almost entirely of rice, and his drink is water.....The demand of the American tribes

apathy and laziness of the Brahmins and lower classes; which is as remarkable as the industry and activity of the higher orders. The day of a Brahmin is passed in eating and sleeping, with very short intervals of religious worship. This, however, is the life only of a religious Brahmin, who lives on the fruit of his godliness. His character entirely changes when he interferes with the concerns of this world. He becomes more active, and joins with heart and soul in all the chicanery and knavery that go forward. And, as his power is superior, so he becomes the leading character among the corrupt.* But the laziness of the lowest classes is more particularly remarkable; and it is difficult to point out the immediate causes of it. It is impossible to rouse them, or even to excite in them a wish to look further than the day before them." But, "like the colliers and some other descriptions of labourers in Europe, the Bengalee will work hard three days, in order that he may sleep away the next three, or spend them at a *poojah*.

"If the Hindostanee, the Persian, or the Malay is insulted, he puts his hand to his sword, or, if restrained by circumstances, he at least meditates revenge; but the Bengalee submits to every abuse and degradation by which he is a gainer. There is here a wide difference between the character of the Bengalee and that of the natives of the Upper Provinces.....In laying plans, and waiting for their result, they are possessed of the greatest coolness, patience, and perseverance; and the command they maintain over their

for food was very like that of the Hindoos in point of quantity."—Mill, vol. i. p. 410.

* "During five years," says Mr. Holwell, "that we presided in the judicial Court of Calcutta, never any murder or other atrocious crime came before us, in which it was not proved in the end, that a Brahmin was at the bottom of it."

temper and countenance, is wonderful. Seldom, indeed, can the Bengalee be put out of countenance or off his guard. To have their veracity called in question, or their honour impeached, has an immediate and violent effect on the people of most nations; but, where veracity and honour are alike unknown, we cannot wonder at the great endurance of the Bengalee in such situations, or even under violent abuse."..... "Even the worst of them" (it is, however, subsequently remarked) "have certainly some undefinable ideas of honour. Though they have very little regard to principle in general, and will mislead and defraud us in money transactions, and indeed in many other situations, yet, it is extraordinary, that, when received into our houses, and having the various articles, whether of money, jewels or plate, once made over to them in charge, there is no country, I believe, in the world, where fewer instances of dishonesty are found. I have reason, however, to think that this quality is decaying.

"A wide distinction is always to be drawn between the Hindoos of Bengal and the Hindoos of the Upper Provinces. The Bengalee is mean, insidious, cowardly, litigious: the other is independent, open, brave..... The Bengalees of all ranks are remarkable for their ingratitude*.....In the management of their children among the lower classes, we may trace one great source of the early vicious habits which afterwards ripen into more determined guilt. Respect and awe for the orders of their parents are not taught them in their childhood; and it is not to be expected that, in their youth, when respect would throw a restraint on their pleasures, they will observe it. While very young, they remain under the care of women; but, as soon as they are

* See also Mill, vol. i. pp. 407—9.

able to run about, they pass their whole day in the streets and the bazars, learning and teaching every kind of mischief. Any one listening to the language of Bengalee boys while at their sports, would be astonished at the pitch at which they soon arrive in abuse and indecency. ....The Bengalees are severe and tyrannical to their women." According to the Shasters, "cutting green trees and killing women are equally criminal."*

How far this picture of the Bengalee character will apply to other tribes of Hindoos, this is not the place to inquire. Mr. Hastings affirmed before the House of Lords, in 1813, upon his oath, that the Hindoos, who form the great portion of the population, are "gentle, benevolent, more susceptible of gratitude for kindness shewn to them, than prompted to vengeance by wrongs inflicted, and as exempt from the worst propensities of human passion as any people on the face of the earth. They are faithful and affectionate in service, and submissive to legal authority. They are superstitious, it is true, but they do not think ill of us for not thinking as they do.† Gross as their modes of worship are, the precepts of their religion are *wonderfully fitted to promote the best ends*

* Tytler, vol. i. pp. 104; 274—7; 281—3; 287; 291; 298; 301; 262. After this unfavourable description of the Bengalees, the Author not very consistently enumerates as ranking among their virtues, "charity, temperance, mildness, hospitality, and affection," "regard and affectionate attention to their aged and poor relations," peaceableness of disposition, a temper "neither quarrelsome nor revengeful," and humanity to animals. We leave our readers to reconcile the discrepancy.

† Although the Hindoos have such enlightened ideas of religious toleration as not to think ill of the British for not worshipping Kali and the Lingam, yet, if Bishop Heber may be credited, many of them have learned to think better of us, since they have discovered, what was long industriously concealed from them, that the English have a religion and a shaster.—See page 83.

of society, its peace and good order.....Faults they certainly have; they are the lot of humanity: theirs are such only as can be supposed to subsist in the presence of so many opposite qualities. Among these, I have omitted to mention one, which is not a general, but a universal trait of their character; their temperance is demonstrated in the simplicity of their food, and their total abstinence from spirituous liquors and other substances of intoxication."*

As this representation is on several points at utter variance with the character of the Bengalees, and Mr. Hastings could not be ignorant of the fact, it must be inferred, that he did not mean to include in the description, the inhabitants of Bengal or the worshippers of Kali; although it is not a little singular, that he should give upon oath a testimony so unguarded and indefinite in its application.

Sir John Malcolm, in his evidence given before the House of Commons, in 1813, thus adverts to the difference of character which is exhibited by the various classes of Hindoos. "The character of the different classes of Hindoos, which compose a great proportion of the population of the subjects of the British Government in India, varies in different parts of that empire, perhaps, as much as, if not more than, the nations of Europe do from each other. Under the Bengal establishment, there are two descriptions of Hindoos, of a very distinct race. Below Patna, the race of Hindoos, called Bengalese, I consider to be weak in body and timid in mind, and to be in general marked by the accompaniments of timidity, which are fraud and servility. I think, as far as my observation went, this class appeared to diminish, both in their bodily

* Hansard's Parl. Deb., vol. xxv. p. 553, 4.

strength and mental qualities, as they approached the coast; and those below Calcutta, are, I think, in character and appearance, among the lowest of all our Hindoo subjects. But, from the moment that you enter the district of Bahar, or rather the district of Benares, throughout all the territories in that quarter subject to the Company and their dependent ally, the Nabob of Oude, and the Duab, the Hindoo inhabitants are a race of men, generally speaking, not more distinguished for their lofty stature, which rather exceeds that of Europeans, and their robust frame of body, which, in almost all, is inured to martial toil by exercises, (I speak more particularly of the Rajpoots, who form a considerable proportion of this population,) than they are for some of the finest qualities of the mind. They are brave, generous, and humane; and their truth is as remarkable as their courage. The great proportion of the army of the Bengal establishment is composed of these men; and it is remarkable that there are few corporal punishments in that army, the slightest reproach being felt as the greatest punishment is among other nations.

"I have spoken more to the military class of the Hindoos, than to the others, because I am more acquainted with them; but, from all I ever heard of those who follow civil pursuits, it is much the same, allowing for the difference of the habits of life, as that of the Bengal sepoys.* On the coast of Coromandel, the Hindoo is a weaker man than the Rajpoot; but still, there are among them many classes who are highly respectable. On the other side of India, under the Presidency of Bombay, the Hindoos, inhabitants of Gujerat, are chiefly Mahrattas; and from all I have

* The Bengal sepoys are not Bengalees.

heard or seen of them, are much superior to the inhabitants that I have described along the coast of Bengal, and even to those along the coast of the Carnatic." *

It may be observed generally, that the opinions of our military officers with regard to the character of the Hindoos, are far more favourable than those of our Anglo-Indian civilians and magistrates. And this is easily accounted for.† The above testimony of Sir John Malcolm will help to reconcile, in some degree, the conflicting statements which have been advanced with regard to the Hindoo nations. The Bengalees, the Hindoos of the Upper Provinces, the Mahrattas, the Rajpoots, the Mysoreans, and the Tamul tribes, although united by a common religion, and receiving from their customs and institutions something of a family character, might be expected to differ not less widely than the different Catholic nations who are comprised under the name of Europeans; not less than the Portuguese from the Italian, the Spaniard from the Frenchman. If the Bengalees be a feebler race, and, owing to their political circumstances and other causes, the most degraded, it does not follow that they are the least capable of virtue. With regard to their moral condition, it would seem to be, at all events, not more

* Hansard's Parliamentary Debates, vol. xxv. pp. 568, 9.

† The Hindoos make excellent soldiers, and the following statement will illustrate Mr. Hastings's panegyric on their religion. "The Hindoo artillery-man at all times regards the gun to which he is attached, as an object of superstitious reverence, and usually bestows upon it the name of some deity. During the *Doorga* festival, the cannon belonging to the army are painted, praised, invoked, and propitiated by every species of offering.... The adoration of the Hindoos appears to increase with the size of the gun." Sir John Malcolm, in Bombay Transactions, vol. iii. p. 82.

corrupt than that which the Abbé Dubois has, in his work on the Manners and Customs of the People of India, attributed to the natives at large. The Abbé resided chiefly in the Mysore, living among the Hindoos "as one of themselves;" and his authority has been appealed to as decisive by the enemies of Christian Missions. Whatever may be thought of his integrity by those who are aware of his subsequent tergiversation, the testimony contained in his first elaborate work, claims attention as collateral evidence of the correctness of the preceding statements.

"Provided that the Hindoo has just enough to support the vanity and extravagance of the day, he never reflects on the state of misery to which he will be reduced on the morrow, by his ostentatious and empty parade. He sees nothing but the present moment, and his thoughts never penetrate into an obscure futurity. From this want of foresight chiefly proceed the frequent and sudden revolutions in the fortunes of the Hindoos, and the rapid transitions from a state of luxury and the highest opulence, to the most abject wretchedness. They support such overpowering shocks of fortune with much resignation and patience. But it would be erroneous to ascribe their tranquillity under such circumstances, to loftiness of spirit or magnanimity; for it is the want of sensibility alone that prevents their minds from being affected by the blessings or miseries of life. It was, probably, with an intention to make some impression on their unfeeling nature, and to stimulate their imagination, that their histories, whether sacred or profane, their worship, and their laws, are so replenished with extraordinary and extravagant conceits. We must also ascribe to their phlegmatic temper, more than to any perverseness of disposition, that want of attach-

ment and gratitude with which the Hindoos are justly reproached. No where is a benefit conferred, so quickly forgotten as among them. That sentiment which is roused in generous minds by the remembrance of favours received, is quite a stranger to the native of India." *

" 'What is a Brahman?' I was one day asked, in a jocular way, by one of that caste, with whom I was intimately acquainted: 'he is an ant's nest of lies and impostures.' It is not possible to describe them better in so few words. All Hindoos are expert in disguising the truth; but there is nothing in which the caste of Brahmins so much surpasses them all, as in the art of lying. It has taken so deep a root among them, that, far from blushing when detected in it, many of them make it their boast." † " In general, the reserve of the Hindoos, in all the circumstances of their lives, makes it very difficult to discover what is at the bottom of their hearts; and the skill which they possess in counterfeiting what best suits their interest, takes away all confidence in their most solemn protestations." ‡

" One of the principal ties that bind human creatures together, the reverence we feel for those from whom we derive our existence, is almost wholly wanting among them. They fear their father while they are young, out of dread of being beaten; but, from their tenderest years, they use bad language to the mother, and even strike her, without any apprehension. When the children are grown up, the father himself is no longer respected, and is generally reduced to an absolute submission to the will of his son, who becomes master of him and his house. It is very un-

* Manners and Customs, pp. 202, 3. † *Ib.* p. 177. ‡ *Ib.* p. 189.

common, in any caste whatever, to see fathers preserving their authority to the close of their lives. The young man always assumes the authority, and commands those who are the authors of his being." *

"The attachment between brothers and sisters, never very ardent, almost entirely disappears as soon as they are married. After that event, they scarcely ever meet, unless it be to quarrel. The ties of blood and relationship are thus too feeble to afford that strict union and that feeling of mutual support, which are required in a civilized state." †

"As no pains are taken to curb the passions of their indocile infants, their minds are left exposed to the first impressions that assail them, which are always of an evil tendency. From their earliest years, they are accustomed to scenes of impropriety, which, at such an age, might be supposed incapable of imprinting any image on their fancies; but it is nothing uncommon to see children of five or six years old, already become familiar with discourse and actions which would make modesty turn aside.....It is superfluous to add, that, as they grow up, incontinence and its attendant vices increase with them. Indeed, the greater part of their institutions, religious and civil, appear to be contrived for the purpose of encouraging.....the utmost dissoluteness of manners.‡

"The very extravagance of the Hindoo idolatry, the whole ritual of which is nothing less than the subversion of common sense, serves to give it a deeper root in the hearts of a people sensual, enthusiastic, and fond of the marvellous. Infatuated with their idols, they shut their ears to the voice of nature, which

* Manners and Customs, p. 190. † *Ib.* p. 21.

‡ *Ib.* pp. 190, 1. See also on this point of their manners, pp. 192—194; 134; 220; *et passim.*

cries so loudly against it. But the Hindoos are still more irresistibly attached to the species of idolatry which they have embraced, by their uniform pride, sensuality, and licentiousness. Whatever their religion sets before them, tends to encourage these vices; and, consequently, all their senses, passions, and interests are leagued in its favour. Interest also, that powerful engine which puts in motion all human things, is a principal support of the edifice of Hindoo idolatry. Those who are at the head of this extravagant worship, most of them quite conscious of its absurdity, are the most zealous in promoting its diffusion, because it affords them the means of living.*.....The Brahmin lives but for himself. Bred in the belief that the whole world is his debtor, and that he himself is called upon for no return, he conducts himself in every circumstance of his life with the most absolute selfishness. The feeling of commiseration for the sufferings of others, never enters into his heart. He will see an unhappy being perish on the road, or even at his own gate, if belonging to another caste; and will not stir to help him to a drop of water, though it were to save his life." †

"The Hindoo has been bereft of his reason and understanding by his crafty religious guides. He cannot, in any circumstances, judge for himself, not even in his domestic concerns, or the most trifling occurrences. All is invariably ruled by his unchangeable institutions. Imparting or receiving knowledge is a crime; and listening for the purpose to any but his religious teachers, the Brahmins, is considered a heinous transgression. A Hindoo, and above all, a Brahmin, by his institutions, his usages, his education

* Manners and Customs, pp. 390, 1. † *Ib.* pp. 196, 7.

and customs, must be regarded as a kind of moral monster; an individual placed in a state of continual variance with the rest of mankind, with whom he is forbidden all free and confidential intercourse; nay, whom he is obliged to shun, to scorn, and to hate.

"The more I consider the principles and conduct of those leaders of the public opinion in India, the more I become persuaded that there is something preternatural in this caste of Hindoos; I am the more appalled and confounded by the subject; and I cannot account for it otherwise than by supposing, that, on account of their quite unnatural habits, they are lying under the Divine wrath and curse. I cannot help looking upon them as upon those false philosophers of whom Paul speaks (Rom. i.), 'who, professing themselves wise, are become fools;' whom, for having perverted their own reason, and that of others, 'God gave over to a reprobate mind.'" *

To relieve the darkness of this picture drawn by the Romish Missionary, we shall introduce the more pleasing terms in which the amiable Bishop of Calcutta speaks of both the country of Bengal and its natives. It is necessary, however, to bear in mind, that the one professedly gives the result of a residence of twenty-five years in India; the other speaks from the observation of a few months.

"On the whole, they are a lively, intelligent, and interesting people. Of the upper classes, a very considerable proportion learn our language, read our books and our newspapers, and shew a desire to court our society†....Every day offers instances of the vivacity of these fellows (the boatmen), who are, in fact, always

* Letters on Christianity in India, by the Same, pp. 99, 100, 103. See also, *ib.* 104, 112, 160.

† Heber, vol. iii. p. 261.

chattering, singing, laughing, or playing with each other. Yet, I have met many people in Calcutta, who gravely complain of the apathy and want of vivacity in the natives of India. My own observation, both of these men and of the peasants and fishermen whom we passed, is of a very different character. They are active, lively, gossiping, and laborious enough when they have any motive to stimulate them to exertion." *....." Their own religion is, indeed, a horrible one; far more so than I had conceived. It gives them no moral precepts; it encourages them in vice by the style of its ceremonies and the character given of its deities; and, by the institution of caste, it hardens their hearts against each other to a degree which is often most revolting.....Many of the crimes which fall under the cognizance of the magistrates, and many of the ancient and sanctified customs of the Hindoos, are marked with great cruelty. The *decoits*, who are common all over the country, though they seldom attack Europeans, continually torture the peasants, to force them to bring out their little treasures.....I need say nothing of the burning of widows; but it is not so generally known, that persons now alive remember *human sacrifices* near Calcutta. A very respectable man of my acquaintance, himself, by accident and without the means of interfering, witnessed one of a boy of fourteen or fifteen, in which nothing was so terrible as the perfect indifference with which the tears, prayers, and caresses even which the poor victim lavished on his murderers, were regarded. After this, it is hardly worth while to go on to shew, that crimes of rapine, and violence, and theft are very common. But what I would chiefly

* Heber, vol. i. p. 176.

urge, is, that, for all these horrors, their system of religion is mainly answerable; inasmuch as whatever moral lessons their sacred books contain, are shut up from the mass of the people, while the direct tendency of their institutions is to evil. The national temper is decidedly good, gentle, and kind; they are sober, industrious, affectionate to their relations; generally speaking, faithful to their masters; easily attached by kindness and confidence; and in the case of the military oath, are of admirable obedience, courage, and fidelity in life and death.* But their morality does not extend beyond the reach of positive obligations; and where these do not exist, they are oppressive, cruel, treacherous, and every thing that is bad." †

"Such as they are, however, I am far from disliking them.....And I still am inclined to think some parts of the country the most beautiful,—I am sure it is the most fertile, and, to a European, the most novel and exotic district which I have yet seen in India.....Some of those twilight walks, after my boat was moored, wanted only society to make them delightful; when, amid the scent and glow of night-blowing flowers, the soft whisper of waving palms, and the warbling of the nightingale; watching the innumerable fire-flies, like airy glow-worms, floating, rising, and sinking, in the gloom of the bamboo woods; and gazing on the mighty river with the unclouded breadth of a tropical moon sleeping on its surface, I felt in my heart, it is good to be here." ‡

The area of Bengal and Bahar is computed at 149,217 square miles; of which, one-eighth is occupied with

* Here, the Bishop of course speaks from hearsay, as he could have no opportunity of knowing either their fidelity or their courage; and in reference to the Bengalees, he was mistaken.

† Heber, vol. iii. pp. 261—4. ‡ *Ib.* pp. 316, 317.

rivers and lakes, one-sixth is deemed irreclaimable and barren, and three-eighths are under cultivation. Major Rennell estimates the area of Bengal at 97,244 square miles; but this includes that portion of Tiperah which is independent, as well as the Sunderbunds and other wastes. In length, including Midnapoor, it may be estimated at 350 miles, and its average breadth at 300.* Its ancient name, Abulfazel says, was *Bung*.† The parts liable to annual inundations, we are told by another authority, were called *Beng*, "whence, probably, the name which we give to the whole province. The higher parts were called *Barendra*."‡ Major Rennell supposes the province to have taken its name from a city called Bangalla, or Bangga, not far from Dacca.§ Its more ancient name is said to have been *Gangaridas*. ‖

* Hamilton, vol. i. pp. 1—3. Rennell, cxiii.

† "It derived the additional *al* (or *aleh*) from that being the name given to the mounds of earth which the ancient rajahs caused to be raised in the low lands at the foot of the hills: their breadth was usually twenty cubits, and their height ten cubits."—Ayeen Akbary, vol. ii. p. 4.

‡ Malte Brun, vol. iii. p. 102. During the *Adisur* dynasty, prior to the Mohammedan conquest, Bengal is said to have been divided into six provinces: *viz.*, *Gour*, the central division and capital; *Barendra*, to the N. of the Padma, and E. of the Mahananda; *Bangga*, eastward from the Kortoya towards the Brahmapootra; *Bagri*, or the Delta, called also *Dwipa*, the island; *Rarhi*, bounded by the Hooghly and the Padma on the N. and E.; and *Maithila*, bounded by the Bhagarathi on the S., and Gour on the E.—Hamilton, vol. i. p. 114. The last of these, however, is in Bahar.

§ "In some ancient maps and books of travels, we meet with a city named Bengalla; but no traces of such a place now exist. It is described as being near the eastern mouth of the Ganges; and I conceive that the site of it has been carried away by the river, as, in my remembrance, a vast tract of land has disappeared thereabouts. Bengalla appears to have been in existence during the early part of the last century."—Rennell, p. 57.

‖ See vol. i. p. 107.

Gour, its most ancient capital, is supposed to have taken its name from a word signifying sugar, the indigenous production of Bengal. When scarcely known to the ancient inhabitants of Europe, the precious cane grew luxuriantly throughout Bengal, whence it was introduced into Arabia. From this country also indigo derives its name; the other staple productions are silk, cotton, and tobacco.

Bahar, which takes its name from its former capital, appears to have been anciently divided between two independent sovereignties; that of Magadha in Southern Bahar, and that of Maithila (Tirhoot) north of the Ganges, which for about thirty miles forms the boundary between Tirhoot and Boglipoor. The district of Bahar, which lies to the east of Boglipoor, occupies the central portion of the province: it is about 120 miles in length, and 80 miles at its greatest width, and comprises a territory of 5358 square miles. In 1811, the population of this district, exclusive of the Patna jurisdiction, was estimated by Dr. F. Buchanan at 2,755,150; of whom 724,159 were Mohammedans, being nearly a fourth.*

The city of Bahar, once the capital of the whole province, has long declined from its former importance. It is described as "a large scattered place, surrounding the ditch of an ancient city, now in a great degree deserted." The most compact part is a long, narrow bazar, roughly paved, and of miserable appearance. Intermixed with the hovels are some brick houses, and there are some mosques of tolerable architecture, but in a ruinous condition. In the time of Aliverdi Khan, Bahar was sacked by the Mahrattas; and the famine of 1770, completed the ruin of the place. It

* Hamilton, vol. i. pp. 254–258.

still contains, however, about 5000 families, and a factory, dependent on the opium-agent at Patna, from which it is distant 35 miles S.E.*

The more modern capital of Bahar, and one of the most interesting places in the province, is Gaya, the chosen residence of Buddha Gaudama, situated 55 miles S. of Patna. The old town stands on a rocky eminence, between a hill and the Phalgu or Fulgo river, the channel of which, where free from islands, is about 500 yards broad. When filled by the rains, the river rushes past the city with tremendous noise and velocity. The "holy part" of it, which extends about half a mile, is said occasionally to flow with milk; probably from being charged with a chalky deposite: the whole stream is noted for its sanctity. The old town is described as a "strange-looking place." The architecture of the houses, which are chiefly of brick or stone, is very singular, with corners, turrets, and galleries projecting with the greatest possible irregularity. The streets are narrow, crooked, uneven, and encumbered with large blocks of stone or projecting angles of rock. The reflection of the sun's rays from the rocks with which it is encompassed, and from the parched sands of the Phalgu, render the place extremely hot; and in spring, it is incommoded by perpetual clouds of dust. In the plain below, is the modern suburb of Sahebgunge, which was much enlarged and ornamented by Mr. Law. Here reside the few Europeans settled at this station. The streets are wide, perfectly straight, and planted with a double row of trees. The two towns contain nearly 7000 houses; but, besides the resident population, the

* Hamilton, p. 264. The name is said to be taken from *Vihar*, "a monastery of Buddhists."

H. Allard sc.

BANIAN-TREE AT GYAH, BAHAR.

London Published by J. Duncan, Paternoster Row, Nov.r 1.1828.

pilgrims and strangers attracted to this sacred spot, often amount to several thousands.*

The ruins of Buddha Gaya are situated in an extensive plain, a few hundred yards from the Nilayan river, which, by its junction with another torrent, the Mahana, forms the Phalgu. They now consist mostly of irregular and shapeless heaps of brick and stone. The number of images scattered all round this place to a distance of fifteen or twenty miles, is astonishing; "yet, they all appear to have belonged to the great temple or its vicinity, and to have been carried thence to different places." The most remarkable modern edifice is a convent of *sannyasies*. This appears to have been at one time the metropolis of Buddhism; † but none of that sect are now to be found in the vicinity. Here, as elsewhere, the votaries of Mahadeva have obtained the ascendancy over the disciples of the royal philosopher of Benares; and the sanctity of Gaya, according to the Brahminical legends, is owing to the victory obtained here by Vishnoo, over an *asoor* named Gaya. The *Gayawals*, or priests of Gaya, have the character of being pre-eminently ignorant, dissolute, and extortionate; and the British Government is unhappily disgraced by a partnership in their infamous gains.‡ —We now resume our voyage up the Ganges.

* Hamilton, vol. i. p. 264. We greatly regret that we are unable to furnish a more particular description of this interesting city.

† See Mod. Trav. Birmah, pp. 98—102. Gaudama is believed to have flourished in the sixth century before the Christian era; and the overthrow of the last Buddhic dynasty is supposed to have taken place about 300 years B. C.

‡ Hamilton, vol. i. p. 265. "The British Government has an agent at Gaya, who levies a tax on each pilgrim according to the magnitude of the ceremonies he means to perform." In 1815, the number of pilgrims who obtained licenses, exceeded 31,000. They are chiefly Bengalees and Mahrattas.

On the 16th, the Bishop left Monghyr, and early on the fourth day, reached Patna. Near the place where he moored on the 16th, was the first field of barley that he had seen in India. The ground, which appeared to be a sand-bank recovered from the river, was full of monstrous ant-hills, looking at a distance like large hay-cocks. Both ants and cockroaches are a great plague in this part, and the lizard performs a useful service in diminishing their numbers. Near the mooring-place, a very large crocodile swam close to the boat, not of a black and dusky colour, like those in the lower country, but "covered with stripes of yellow and brownish black, like the body of a wasp, with scales very visibly marked, and a row of small tubercles along the ridge of his back and tail." At the village where the Bishop stopped the next evening, there were some Brahmins ploughing, their strings flowing over their naked shoulders. "The ground was sown with rice, barley, and vetches; the one to succeed the other. Abdullah asked them, to what caste of Brahmins they belonged, and, on being told they were Pundits, inquired, whether a mixture of seeds was not forbidden in the Puranas? An old man answered with a good deal of warmth, that they were poor people, and could not dispute, but he believed the doctrine to be a gloss of Bhuddh, striking his staff with much anger on the ground at the name of the heresiarch." The next day, two novel circumstances struck the Bishop's notice; one was the appearance of considerable herds of swine, of a small kind resembling the Chinese breed, near most of the villages; the other, a system of planting *tara* palms in the docked trunks of decayed peepul-trees, which are thus made to form an excellent fence or "rude flower-pot" for the young plant. "I conclude," remarks



the Bishop, "that they are not Hindoos who thus mangle and violate the sacred tree of Siva." On the third night, the halting-place was on a pleasant open shore, well cultivated and populous, opposite Futwa; "a large and ancient town, on a river for which the people seem to have no other name than *Futwa kee nuddee*." This place is "famous for a very long and handsome old bridge, (an object of some rarity in India,) and a college of Mussulman law and divinity, the *moulavies* of which are widely renowned."

PATNA.

THE Bishop was compelled to hurry past the ancient city which Major Rennell somewhat too confidently pronounces to be clearly the Palibothra of Pliny. He therefore saw it only from the river, in which direction it has, at a little distance, a very striking appearance; "being full of large buildings with remains of old walls and towers, and bastions projecting into the river, with the advantage of a high, rocky shore, and considerable irregularity and elevation of the ground behind it. On a nearer approach, we find, indeed, many of the houses whose verandahs and terraces are striking objects at a distance, to be ruinous; but still, in this respect, and in apparent prosperity, it as much exceeds Dacca, as it falls short of it in the beauty and grandeur of its ruins.*.....At

* "About Patna, there is a rich colouring of decay, rather than antiquity. The walls, towers, &c., are of brick. Many lofty houses, having terraced roofs and balconies, have been plastered; but the *chunam*, black, dull, and in parts falling off, leaves the brick building naked. All this, reflected at sun-set in the smooth waters, made a fine picture; with the still-life beauties of which, busy groupes at all the ghauts and in the balconies, and wealthier natives seated on carpets and cushions, smoking and conversing, happily contrasted."—Sketches of India, p. 162.

the eastern extremity is a large wood of palms and fruit-trees; the gardens belong to a summer-palace built and planted by the Nawab Jaffier Ali Khan. They are renowned for their beauty and extent, being two or three miles in circuit." There is a large and dilapidated palace, the residence of the late Nawab of Patna. The houses of the rich natives resemble pretty much those of Calcutta, but with the advantage of immediately abutting on the river. One which attracted the Bishop's attention had, "beneath its Corinthian superstructure, a range of solid buildings of the Eastern Gothic, with pointed arches and small windows, containing a suite of apartments almost on a level with the water, which must be coolness itself during the hot winds. The continued mass of buildings extends about four miles along the river, when it changes into scattered cottages and bungalows, interspersed with trees, till some larger and more handsome buildings appear about three miles further. This is Bankipoor, where are the Company's opium-warehouses, courts of justice, &c., and where most of their civil servants live."

Lord Valentia visited Patna from Bankipoor, but he has dismissed it with a very brief notice. "It is one continued street the whole way, and the population appears to be very great. The houses, in general, are of mud; and there are few remains that indicate the capital of Bahar. In a gateway, I observed some very black stone most beautifully carved, which had probably been taken from an ancient pagoda. There are the remains of a fort, and of the British factory where the massacre of 200 prisoners was perpetrated by the adventurer Sommers, called by the natives Soomeroo, then in the service of Meer Cossim, who thus revenged himself for the capture of

Monghyr. A monument, but without an inscription, is erected to their memory in the European burying-ground." *

In point of populousness, Patna now ranks before either Delhi or Agra; the number of its stationary inhabitants being estimated, in 1811, at 312,000, of whom 97,000 were Moslems, and 214,500 Hindoos. Besides which, there is a considerable fluctuating population.† The Seiks have here a place of worship, held in great repute, and several families of Armenians have long been resident at Patna. The Romish Christians consist of about twenty Portuguese families, who have a church, the handsomest in the place. The Patna merchants carry on a large portion of the Nepaul trade, exporting broad-cloth, muslins, silks, and spices, and receiving in exchange, bees-wax, gold-dust, bull-tails, musk, woollen cloth named *tush*, and some medicinal herbs. A number of native Nepaul merchants reside here; and, in 1811, there were twenty-four bankers, who discounted all bills payable either at Patna or at Calcutta, Benares, and Moorshedabad. Some of them had also agents at Lucknow and Dacca; one had an agent in Nepaul; and the house of Juggeth Seth had agents at Bombay and Madras. There are also manufactures at Patna, of chintzes, dimities, and cloths resembling diaper and damask. Yet, "it was remarked by the magistrates,

* Valentia, vol. i. p. 65. See page 84 of our second volume. Bernoulli is not less concise in his account of Patna.

† According to Dr. F. Buchanan, in 1811, it was estimated to contain 52,000 houses, of which 7117 were of brick, 11,639 of two stories with mud walls and tiled roofs, 22,188 mud-walled huts, tiled, and the remainder thatched huts. In the returns made to the Governor General's inquiries in 1801, 2, the population of the whole Patna district was stated at only 250,000, the Mohammedans being as one to ten.

in 1801, that no new religious buildings of any sect were constructing, while the old ones were going rapidly to decay." * The aggregate population of the Patna city and district, comprehending a territory of 403 square miles, was estimated, in 1811, at 199,745 Mohammedans and 409,525 Hindoos; total 609,270. †

Near Bankipoor, which may be considered as a suburb of Patna, there is a curious high building in the shape of a bee-hive or glass-house, with a stair winding round its outside up to the top, "like the old prints of the Tower of Babel," which may be ascended on horseback. It was built as a granary for the district, after a great famine about five-and-thirty years ago, but was never applied to this use. The idea was, to pour the corn in at the top, and take it out through a small door at the bottom; but, "by a refinement in absurdity, the door at the bottom is made to open inwards; and consequently, when the granary was full, could never have been opened at all." It is now occasionally used as a powder-magazine, but Bishop Heber found it quite empty. It is only visited sometimes for the sake of its echo, which is very favourable to performances on the flute or bugle. ‡ The Ganges at Bankipoor, is five miles wide in the rainy season, but recedes to two miles distance in the dry

* Hamilton, vol. i. p. 262.

† *Ib.* p. 262. If this be correct, the returns of 1801, 2, must be grossly erroneous, the population being stated at less than half the number, and the Mohammedans as one to ten.

‡ Heber, vol. i. p. 317. "The walls at the bottom, although twenty-one feet thick, have given way; a circumstance of very little consequence, as, were it filled, (which it never was,) it would not contain one day's consumption for the inhabitants of the province. It originally cost 20,000 rupees."—Hamilton's Gazatteer. Valentia, vol. i. p. 64.

season, and is then scarcely visible, there being only some small *nullahs* in the intervening space, which is then cultivated with rice and oats. This is by no means, however, a rice country, the chief produce being opium. The cotton plant (*gossypium*), the castor-oil-plant (*ricinus communis*), and indigo are also cultivated.

Seven miles from Bankipoor is the great military station of Dinapoor. The whole way lies between scattered bungalows, bazars, and other buildings, interspersed with gardens and mango-groves. "As we approached Dinapoor," says Bishop Heber, "symptoms began to appear of a great English military station; and it was whimsical to see peeping out from beneath the palms and plantains, large blue boards with gilt letters—'Digah Farm, Havell, victualler,' &c.; 'Morris, tailor;' 'Davis, Europe warehouse,' &c. The cantonment itself is the largest and handsomest which I have seen, with a very fine quay, looking like a battery, and three extensive squares of barracks, uniformly built, of one lofty ground-story, well raised, stuccoed, and ornamented with arcaded windows and pillars between each. There are also extensive barracks for the native troops, which I did not see; those which I have described being for Europeans, of whom there are generally here, one King's regiment, one Company's, and a numerous corps of artillery." * Beyond Dinapoor is a handsome house, built by Saadut Ali, while residing under the Company's protection, before his elevation to the *musnud*.

About thirty-two miles W.N.W. of Patna, is

* Heber, vol. i. p. 321. "Every thing, in fact," adds the Bishop, "is on a liberal scale, except what belongs to the church and the spiritual interests of the inhabitants and the neighbourhood.

Chuprah, the chief town of the Sarun district, situated on the northern bank of the Ganges; "or rather on an arm of the river, divided from the main stream by some marshy islands." It contains "a good many large, handsome native houses, and a very pretty pagoda and ghaut." In the course of the day's voyage, the Bishop "overtook a number of vessels, two of them of a curious and characteristic description. One was a budgerow pretty deeply laden, with a large blue board on its side, like that of an academy in England, inscribed, 'Goods for Sale on Commission;' being, in fact, strictly a floating shop, which supplied all the smaller stations with what its owners would probably call '*Europe* articles.' The other was a more elegant vessel of the same kind, being one of the prettiest pinnaces I ever saw, with an awning spread over the quarter-deck, under which sat a lady and two gentlemen reading, and looking so comfortable that I could have liked to join their party. I found that it was the floating shop of a wealthy tradesman at Dinapoor, who, towards the middle of the rains, always sets out in this manner with his wife, to make the tour of the Upper Provinces, as high as his boat can carry; ascending, alternate years, or as he finds most custom, to Agra, Meerut, or Lucknow, by their respective rivers, and furnishing glass, cutlery, perfumery, &c., to the mountaineers of Deyra Doon, and the *zennanas* of Runjeet Singh and Sindeah. We passed, in the course of this day, the mouths of no fewer than three great rivers falling into the Ganges from different quarters; the Soane from the south and the mountains of Gundwana, the Gunduch from Nepaul, and the Dewah from (I believe) the neighbourhood of Almorah.* Each of

* The Deva, Goggra, or Sarju river, flowing from Kumaoon.

the three is larger and of longer course than the Thames or the Severn. What an idea does this give us of the scale on which Nature works in these countries!"*

Buxar, the next place in ascending the river, is remarkable chiefly as the scene of the victory which confirmed the British in the peaceable possession of Bengal and Bahar.† It is a "large and respectable Mussulman town, with several handsome mosques, a very neat and large bazar, and some good-looking European bungalows." The fort, though of inconsiderable size, commands the river. "It was originally only of mud; but, on being taken possession of by the English, stone bastions were ingeniously added, without a proper foundation. Their weight has consequently brought them down to the bottom of the ditch."‡ Bishop Heber says, "it might stand a siege of some length from a native army; and its situation on the Ganges in its nearest approach to the Ghorka territories, might make such a defence by no means unimportant, in the event of a rupture with those mountaineers. It is this possibility, indeed, which now constitutes the principal value of the great stations of Dinapoor and Ghazeepoor." He found at Buxar a garrison of 600 men, including 150 Europeans, without church or chaplain. The Church Missionary Society have established schools here, under a Mussulman convert named Kurreem Maseeh, who presides as catechist. A chapel and a room for a Missionary's residence, are about to be erected.

A little to the S.W. of Buxar is a large town with

* Heber, vol. i. pp. 329, 30.

† See p. 85, of our second volume.

‡ Valentia, vol. i. p. 67. When his Lordship travelled, the guns were all removed, and there was not "a single fortified place between Calcutta and Allahabad, a distance of 800 miles"

some neat mosques and the remains of a fort, named Chowsar; and a little further, is the mouth of a considerable river flowing from the south, the Caramnasa, which here forms the boundary between the provinces of Bahar and Allahabad. This, till the administration of Warren Hastings, who pushed on the border to Benares, was the extreme limit of the Company's territories.

Ghazeepoor has, from the river, a very striking appearance; "although," remarks the Bishop, "like all the Indian cities I have passed, its noblest buildings, on approaching them, turn out to be ruins. At the eastern extremity is a very handsome but ruined palace built by Saadut Ali; its verandahs are really magnificent." It is now used as a custom-house. At the other extremity of the town, and separated from it by gardens and scattered cottages, are the houses of the civil servants of the Company. Beyond these is the cantonment, consisting of low, ugly bungalows with sloping roofs of red tile, but deriving some advantage from being intermingled with trees; "very different from the stately but naked barracks of Dinapoor." The monument to Lord Cornwallis, who died here on his way up the country, forms a conspicuous object: "it has a white dome like a pepper-pot," and though of costly materials, is in the most execrable taste. "Above all," remarks the Bishop, "the building is utterly unmeaning; it is neither a temple nor a tomb, and has neither altar, statue, nor inscription."

There are the remains of an old castle here, now reduced to little more than a high green mound, scattered with ruins, and overhung with some fine trees. A fine Gothic gateway, of excellent stone, and still in good repair, leads to the old palace; the interior of

which presents some beautiful specimens of architecture. "The banqueting-house is a very striking and beautiful building in the form of a cross, open every way, and supported by a multitude of pillars and arches, erected on an under story of an octagonal form. Its south-eastern side abuts immediately on a terrace rising from the river; the four projections of the cross seem calculated to answer the double purpose of shading the octagonal centre and giving room for the attendants, music, &c.; and the double line round the centre is a deep trench, which used to be filled, we are told, with rose-water, when the Nawâb and his friends were feasting in the middle, which still shews the remains of a beautiful blue, red, and white mosaic pavement. It is now used as a warehouse to the custom-house; and the men with swords and shields who yet mount guard there, are the police peons. The building is, however, in a rapid state of decay, though it might still be restored, and, as a curious and beautiful object, is really worth restoring."

Ghazeepoor is celebrated throughout India for the wholesomeness of its air,* and the beauty and extent of its rose-gardens. The elevated level on which it stands, and the dryness of its soil, which never retains the moisture, may account for both circumstances; and another advantage of the situation is, that it has a noble reach of the river to the S.W., from which quarter the hot winds generally blow. The rose-fields occupy many hundred acres: they are cultivated for distillation.† The whole district is fertile in pasture,

* "The English regiments removed hither from the other stations," Bishop Heber says, "have always found their number of deaths diminish from the Indian to the European *ratio*."

† The *attar* is obtained after the rose-water is made, by setting it out during the night till sun-rise, in large open vessels, and then skimming off the essential oil which floats at the top. The rose-

corn, and fruit-trees. The population is great; and the mosques and the moslems in the shops and streets are so numerous, while few pagodas of any importance are visible, that the Bishop began to imagine that he had bidden adieu for a time to the votaries of Brahminism. It is only in the large towns, however, that the Mohammedans are predominant. Mr. Melville, the magistrate, informed the Bishop, that, taking the whole province together, they were barely an eleventh part of the population,* among the remainder of whom Hindooism exists in all its strength and bigotry. The last yearly return of *suttees* within the district, had amounted to above forty; a certain indication of the profligate habits of the lower orders, who, we are told, "have been noted, from time immemorial, for their turbulent and refractory spirit, and have always required the strong hand of power to retain them in any degree of subordination to the laws."† Ghazeepoor is forty-one miles N. E. from Benares.

At Zermineeh, a little above Ghazeepoor, the river is perilously rapid, and progress becomes impossible without a westerly wind or towing. The banks are high, steep, and crumbling. Bishop Heber, after

water which is thus skimmed, bears a lower price than that which is warranted with the cream; but there is little perceptible difference. "To produce one rupee's weight of *attar*, 200,000 well-grown roses are required. The price, even on the spot, is extravagant, a rupee's weight being sold in the bazar (where it is often adulterated with sandal-wood) for 80 sicca rupees; and at the English warehouse, where it is warranted genuine, at 100 sicca rupees or 10*l*." Mr. Melville told Bishop Heber, however, that the prime cost of that trifling quantity, without reckoning the labour of his servants, amounted to half that sum.

* According to Hamilton, the total population of Allahabad province exceeds seven millions, (it is nearly eight,) and there are eight Hindoos to one Mohammedan.

† Hamilton, vol. i. p. 310.

advancing with difficulty a few miles, resolved to proceed to Benares, distant twenty-four miles, by *dawk*.* The road lay within sight of the Ganges, through a fertile and populous country, with a good deal of fine timber; the cultivation chiefly of millet, maize, and pulse. At eight miles is Seidpoor, "a little country town, with verandahed ranges of shops on each side; the houses, generally of one story, built of clay, with red tile roofs, and extremely projecting eaves: there are a little old mosque and a pagoda, both of stone." Four miles further is a ferry over the Goomty, at this season a considerable river. The last stage lay chiefly through a wide avenue of tall trees. The Bishop left Benares considerably to the left, in order to reach the house of the British Resident at Secrole, "the English Benares."

BENARES.

This celebrated city, which claims, for its titles, the appellations of the holy and the splendid, takes its modern name of Benares or Baranas (in Sanscrit *Varanashi*), from two rivers, the Vara and the Nashi†, between which it stands. In ancient books, it is called *Kasi* (the splendid), under which name it is still known to the natives. Its geographical position is in lat. 25° 30′ N., long. 83° 1′ E. The Ganges here forms a fine sweep about four miles in length; and on the external side of the curve, which is the more elevated shore, stands the city, built down to the water's edge, "in the form of a bow," the river, according to the fancy of Abulfazel, resembling the bow-string. It has been, from

* By post; that is, by bearers.

† Abulfazel calls them the Birnah and the Assey, and writes the name of the town Baranassey.

remote times, the chief seat of Brahminical learning, and is deemed so holy, that several Hindoo rajahs have houses here, in which their *vakeels* reside, in order to perform, as their proxies, the requisite sacrifices and ablutions. The resident inhabitants amounted, in 1803, to upwards of 585,000; but the concourse during some of the festivals, is beyond all calculation. The Brahmins claiming and receiving alms, amount to between seven and eight thousand. The Mohammedans are not one in ten.*

"The very first aspect of Benares is fine, and when," says the Author of the Sketches, "you come opposite to one of its central ghauts, very striking. It extends about four miles along the northern bank of the river, which makes here a bold, sweeping curve. Its buildings, which are crowded, built of stone or brick, and uniquely lofty; its large ghauts, with long and handsome flights of steps; here and there, the sculptured pyramidal tops of small pagodas; one mosque, with its gilded dome glittering in the sunbeam, and two minars towering one above the other, form a grand and imposing *coup d'œil.*

"The city is only to be visited on horseback, or in a palankeen or *tonjon* (a sort of open sedan chair); as thus only can you leisurely survey every thing, from the extreme narrowness of the streets, and the crowds

* Valentia, vol. i. p. 78. A very curious account is given in the Appendix, of the population of Benares, divided into classes. The number of stone and brick houses, from one to six stories high, in 1801, was upwards of 12,000; mud-built houses with tiled roofs, upwards of 16,000; huts composed of straw and tiles, 1325; garden-houses, 179; total, 29,935. The average number of inhabitants of each house rose with the number of stories. Thus, to houses of one story high, fifteen is assigned as the average; to houses of six stories, 150 inhabitants; to the straw huts, four: total, 582,625. Besides these, the attendants of three princes then resident at Benares, and other foreigners, were computed at 3000.

in them, through whom your way must be cleared by a police trooper in your front. In the heart of this strange city, you are borne through a labyrinth of lanes, with houses of six or seven stories high on each side, communicating with each other above, in some places, by small bridges thrown across the street. These houses are of stone or brick, and many of them are painted either in plain colours or stripes, or with representations of the Hindoo deities. Every bazaar or street containing shops, you find a little, and but a little, wider than the others. Shops here stand in distinct and separate streets, according to their goods and trades. In one, all are embroiderers in muslin, which they work here in gold and silver most beautifully; in another, silk merchants; in the next, mere lapidaries. Several contiguous streets are filled entirely with the workmen in brass, who make the small brazen idols; also the various urns, dishes, lamps, which the Hindoos require either for domestic or sacred purposes. These shops make a very bright and showy display; and, from the ancient forms, various sizes, and patterns of their vessels, attract your attention strongly. You meet numbers of the naked officiating Brahmins, indeed; but you also see here a distinct class of wealthy Brahmins, most richly dressed in fine muslin turbans, vests of the most beautiful silks, and valuable shawls. Their conveyances out of the city are the open native palanquins, with crimson canopies, or hackrees, sometimes very handsome, and drawn by two showy horses, with long flowing manes.

"He who has looked upon the pagodas of the South of India, is quite surprised to find those of Benares so few in number, so small and inconsiderable. The principal one is covered with much beautiful sculpture,

representing fancy flower and wreath borderings. I went into it. During the whole time I remained, there was a constant succession of worshippers; for, except on festivals, they visit the temples at any time they please or find convenient. This temple is dedicated to Mahadeva, and has several altars, with lingams of large size and beautiful black marble. It has two fine statues of the bull of Siva *couchant*; and, small as the temple was, three or four Brahminy bulls were walking about it, stopping in the most inconvenient places. All the floor was one slop, from the water used at the offerings; and the altars, shrines, &c. were quite covered with flowers, glistening with the waters of the Ganges. The only thing in the temple which was to me novel, was a small representation in brass, of Surya, the Indian Apollo, standing up in his car, and drawn by a seven-headed horse. The arched crests and eager bend of their necks, were exceedingly well executed. It appeared to me to stand neglected in the temple, and none of the priests seemed to have any feeling of particular interest about it. In an open space at the back of this temple, and connected with it, is a small building, containing a well of some peculiar sanctity, for its waters were sold. Here, rather an uncommon scene presented itself. On one side of this irregular square was a mosque, rather a fine one, no longer resorted to for worship, but used as a sort of caravanserai. A few Mussulmans were lounging in it. The other sides of this open spot were formed by the gable ends of lofty houses, dead walls, and street-heads. Two or three trees grew round the well, which stood in front, and to the right of the mosque. Under the shade of a dead wall, a little to the rear and right of the well, leaned or sat half-a-dozen Mahratta horsemen, holding their lean, ill-conditioned,

jaded steeds by the bridle. They were the escort of some Mahratta chief, come hither ostensibly to pay their vows; but, although they were armed with shield and sword, spear and matchlock, there was, to my eye, an unnecessarily affected meanness and poverty in their condition.....Near the sacred well sat one of those fat, bloated, unwieldy Brahmins, looking at once proud and stupid; a very fit, pitiless, and unyielding guardian of these highly-prized waters, which may be, in truth, styled golden. He asked me for alms: I told him laughingly, that he was too fat to beg, and I too lean to give them. Perfectly in character with the moss-troopers of Walter Scott, was the grin of my Mahratta friends, as they caught my reply; and the contemptuous jokes and lawless looks with which they appeared to speak of and regard this Brahmin, and a groupe of others coming up at the moment, shewed that piety had little share in their long journey to the temple of Benares; in the spoil of which city they would hesitate very little to join. The plunder-seeking man in arms, who, scorning the control of discipline, follows the chief he likes best, is, and has ever been, the same creature; whether galloping with the descendants of Esau in the deserts of Arabia; ranging the forests of Germany, the Apennine hills, the Sierra Morena, or the wilder Albania, with fearless banditti; devastating the plains of the Deccan with Pindarry chieftains; or, as in times past, riding forays on the Border.

"I made my way hence, through long crowded streets, to the famous mosque built by Aurungzebe in the very heart of the city, on the site and with the materials of their proudest pagoda, to commemorate the triumphs of the crescent. From its lofty minar,

you overlook the city with many of the advantages possessed by the famous Asmodeus." *

This mosque is said to have been built by Aurungzebe, to mortify the Hindoos. "Not only," says Lord Valentia, "is it placed on the highest point of land, and most conspicuous from being close to the river; but the foundations are laid on a sacred spot, where a temple before stood, which was destroyed to make room for it. This edifice violated the holy city, and proudly overlooked all the temples, and, what was perhaps more galling, all the terraces of the houses, where the females were accustomed to enjoy the cool of the morning and evening. The minars are light and elegant: so light is one of them, that it is not safe to ascend it, and, probably, in a very short space, it will be as low as the house of Timour. From the top of the other, is a very extensive view of the town and adjacent country. I satisfied myself with ascending to the roof of the mosque, whence I overlooked the whole of the town and the river, with the thousand inhabitants bathing on its banks. A little stone temple, dedicated to Maha-deva, displays its trident at an humble height, close to the side of the crescent at the summit of the minars; no unfit emblem of the state of the two religions, previously to the establishment of British power." †

For a still more minute and very spirited description of this extraordinary capital, we are indebted to Bishop Heber.

"Benares," remarks his Lordship, "is a very remarkable city, more entirely and characteristically Eastern than any which I have yet seen, and at the same time altogether different from any thing in

* Sketches of India, pp. 166—172.
† Valentia, vol. i. pp. 78, 9.

Bengal. No Europeans live in the town, nor are the streets wide enough for a wheel-carriage. Mr. Fraser's gig was stopped short almost in its entrance, and the rest of the way was passed in *tonjons*, through alleys so crowded, so narrow, and so winding, that even a *tonjon* sometimes passed with difficulty. The houses are mostly lofty; none, I think, less than two stories, most of three, and several of five or six, a sight which I now for the first time saw in India. The streets, like those of Chester, are considerably lower than the ground-floors of the houses, which have mostly arched rows in front, with little shops behind them. Above these, the houses are richly embellished with verandahs, galleries, projecting oriel windows, and very broad and overhanging eaves, supported by carved brackets. The number of temples is very great, mostly small, and stuck like shrines in the angles of the streets, and under the shadow of the lofty houses. Their forms, however, are not ungraceful; and many of them are entirely covered over with beautiful and elaborate carvings of flowers, animals, and palm-branches, equalling in minuteness and richness the best specimens that I have seen of Gothic or Grecian architecture. The material of the buildings is a very good stone from Chunar; but the Hindoos here seem fond of painting them a deep red colour, and, indeed, of covering the more conspicuous parts of their houses with paintings in gaudy colours, of flower-pots, men, women, bulls, elephants, gods and goddesses, in all their many-formed, many-headed, many-handed, and many-weaponed varieties. The sacred bulls devoted to Siva, of every age, tame and familiar as mastiffs, walk lazily up and down these narrow streets, or are seen lying across them, and hardly to be kicked up, (any blows, indeed, given them, must be of the

gentlest kind, or wo be to the profane wretch who braves the prejudices of this fanatic population,) in order to make way for the *tonjon*. Monkeys sacred to Hunimaun, the divine ape who conquered Ceylon for Rama, are, in some parts of the town, equally numerous, clinging to all the roofs and little projections of the temples, putting their impertinent heads and hands into every fruiterer's or confectioner's shop, and snatching the food from the children at their meals. Fakeer's houses, as they are called, occur at every turn, adorned with idols, and sending out an unceasing tinkling and strumming of vinas, biyals, and other discordant instruments; while religious mendicants of every Hindoo sect, offering every conceivable deformity which chalk, cow-dung, disease, matted locks, distorted limbs, and disgusting and hideous attitudes of penance can shew, literally line the principal streets on both sides. The number of blind persons is very great; I was going to say, of lepers also, but I am not sure whether the appearance on the skin may not have been filth and chalk; and here I saw repeated instances of that penance of which I had heard much in Europe, of men with their legs or arms voluntarily distorted by keeping them in one position, and their hands clenched, till the nails grew out at their backs. Their pitiful exclamations as we passed, '*Agha Sahib*,' '*Topee Sahib*,' (the usual names in Hindostan for a European,) '*khana ke waste kooch cheez do*,' (give me something to eat,) soon drew from me what few pice I had; but it was a drop of water in the ocean, and the importunities of the rest, as we advanced into the city, were almost drowned in the hubbub which surrounded us. Such are the sights and sounds which greet a stranger on entering this 'the most Holy City' of Hindostan,

'the Lotus of the World, not founded on common earth, but on the point of Siva's trident;' a place so blessed, that whoever dies here, of whatever sect, even though he should be an eater of beef, *so he will but be charitable to the poor Brahmins*, is sure of salvation. It is, in fact, this very holiness which makes it the common resort of beggars; since, besides the number of pilgrims, which is enormous from every part of India, as well as from Tibet and the Birman empire, a great multitude of rich individuals in the decline of life, and almost all the great men who are, from time to time, disgraced, or banished from home by the revolutions which are continually occurring in the Hindoo states,—come hither to wash away their sins, or to fill up their vacant hours with the gaudy ceremonies of their religion, and really give away great sums in profuse and indiscriminate charity."

On penetrating further into the city, the Bishop was surprised at the large, lofty, and handsome dwelling-houses, the well-furnished bazars, and the hum of business that was going on in the midst of all this wretchedness and fanaticism. The following is a description of a private dwelling, belonging to two minors, the sons of a wealthy *baboo* or Hindoo gentleman.

"It was a striking building, and had the advantage, very unusual in Benares, of having a vacant area of some size before the door, which gave us an opportunity of seeing its architecture. It is very irregular, built round a small court, two sides of which are taken up by the dwelling-house, the others by offices. The house is four lofty stories high, with a tower over the gate, of one story more. The front has small windows of various forms, some of them projecting on brackets, and beautifully carved; and a great part of the wall

itself is covered with a carved pattern of sprigs, leaves, and flowers, like an old fashioned paper. The whole is of stone, but painted a deep red. The general effect is by no means unlike some of the palaces at Venice, as represented in Canaletti's Views. We entered a gateway similar to that of a college, with a groined arch of beautifully rich carving, like that on the roof of Christ Church gateway, though much smaller. On each side is a deep, richly carved recess, like a shrine, in which are idols with lamps before them, the household gods of the family. The court is crowded with plantains and rose-trees, with a raised and ornamented well in its centre. On the left hand, a narrow and deep flight of stone steps, the meanest part of the fabric, without balustrades, and looking like the approach to an English granary, led to the first story. At their foot, we were received by the two young heirs, stout little fellows of thirteen and twelve, escorted by their uncle, an immensely fat Brahmin pundit, who is the spiritual director of the family, and a little shrewd-looking, smooth-spoken, but vulgar and impudent man, who called himself their Moonshee. They led us up to the show-rooms, which are neither large nor numerous; they are, however, very beautifully carved, and the principal of them, which occupies the first floor of the gate-way, and is a square with a Gothic arcade round it, struck me as exceedingly comfortable. The centre, about fifteen feet square, is raised and covered with a carpet, serving as a divan. The arcade round is flagged with a good deal of carving and ornament, and is so contrived that, on a very short notice, four streams of water, one in the centre of each side, descend from the roof like a permanent shower-bath, and fall into stone

basins sunk beneath the floor, and covered with a sort of open fretwork, also of stone. These rooms were hung with a good many English prints of the common paltry description which was fashionable twenty years ago, of Sterne and poor Maria, (the boys supposed this to be a doctor feeling a lady's pulse,) the Sorrows of Werter, &c.; together with a daub of the present Emperor of Delhi, and several portraits in oil, of a much better kind, of the father of these boys, some of his powerful native friends and employers, and of a very beautiful woman of European complexion, but in an Eastern dress, of whom the boys knew nothing, or would say nothing more, than that the picture was painted for their father, by Lall-jee of Patna. I did not, indeed, repeat the question, because I knew the reluctance with which all Eastern nations speak of their women; but it certainly had the appearance of a portrait, and, as well as the old Baboo's picture, would have been called a creditable painting in most gentlemen's houses in England.

"Benares is, in fact, a very industrious and wealthy, as well as a very holy city. It is the great mart where the shawls of the north, the diamonds of the south, and the muslins of Dacca and the Eastern provinces centre, and it has very considerable silk, cotton, and fine woollen manufactories of its own; while English hardware, swords, shields, and spears from Lucknow and Monghyr, and those European luxuries and elegancies which are daily becoming more popular in India, circulate from hence through Bundelcund, Gorruckpoor, Nepaul, and other tracts which are removed from the main artery of the Ganges. The population, according to a census made in 1803, amounted to above 582,000,—an enormous amount, and which one

should think must have been exaggerated; but it is the nearest means we have of judging, and it certainly becomes less improbable from the really great size of the town, and the excessively crowded manner in which it is built. It is well drained, and stands dry on a high rocky bank sloping to the river; to which circumstance, as well as to the frequent ablutions and great temperance of the people, must be ascribed its freedom from infectious diseases. Accordingly, notwithstanding its crowded population, it is not an unhealthy city; yet the only square, or open part in it, is the new market-place, constructed by the present Government, and about as large as the 'Peckwater Quadrangle in Oxford.

"Our first visit was to a celebrated temple, named the Vishvayesa, consisting of a very small but beautiful specimen of carved stone-work; and the place is one of the most holy in Hindostan, though it only approximates to a yet more sacred spot adjoining, which Aulum Gheer defiled, and built a mosque upon, so as to render it inaccessible to the worshippers of Brahma. The temple-court, small as it is, is crowded, like a farm-yard, with very fat and very tame bulls, which thrust their noses into every body's hand and pocket for gram and sweetmeats, which their fellow-votaries give them in great quantities. The cloisters are not less full of naked devotees, as hideous as chalk and dung can make them; and the continued hum of 'Ram! Ram! Ram! Ram!' is enough to make a stranger giddy. The place is kept very clean, however; indeed, the priests seem to do little else than pour water over the images and the pavement. I found them not merely willing, but anxious to shew me every thing,—frequently repeating, that they were

Padres also; though it is true that they used this circumstance as an argument for my giving them a present. Near this temple is a well, with a small tower over it, and a steep flight of steps for descending to the water, which is brought by a subterraneous channel from the Ganges, and, for some reason or other, is accounted more holy than even the Ganges itself. All pilgrims to Benares are enjoined to drink and wash here; but a few years ago, a quarrel having occurred between the Hindoo and Mussulman population of the town, arising from the two religious processions of the Mohurrun and Junma Osmee encountering each other, the Moslem mob killed a cow on this spot, and poured her blood into the sacred water. The Hindoos retaliated by throwing rashers of bacon into the windows of as many mosques as they could reach; but the matter did not end so: both parties took to arms, several lives were lost, and Benares was in a state of uproar for many hours, till the British Government came in with its authority, and quelled the disturbance.

"In another temple, near those of which I have been speaking, and which is dedicated to Unna Purna, (supposed to be the Anna Perenna of the Romans,) a Brahmin was pointed out to me, who passes his whole day seated on a little pulpit about as high and large as a dressing-table; only leaving it for his necessary ablutions, and at night, when he sleeps on the pavement beside it. His constant occupation is reading or lecturing on the Vedas. The latter, he does to as many as will hear him, from eight in the morning till four in the evening. He asks for nothing; but a small copper basin stands by his pulpit, into which any who feel disposed, may drop the alms

on which only he subsists. He is a little pale man, of an interesting countenance, which he does not disfigure by such ostentatious marks of piety as are usual here, and is said to be eloquent, as well as extremely learned in the Sanscrit.

" One of the most interesting and singular objects in Benares is the ancient Observatory, founded before the Mussulman conquest, and still very entire, though no longer made any use of. It is a stone building, containing some small courts, cloistered round for the accommodation of the astronomers and their students, and a large square tower, on which are seen a huge gnomon, perhaps twenty feet high, with the arc of a dial in proportion, a circle fifteen feet in diameter, and a meridional line, all in stone. These are very far from being exact, but are interesting proofs of the zeal with which science has at one time been followed in these countries. There is a similar observatory at Delhi.*

" From the Observatory, we descended by a long flight of steps to the water's edge, where a boat was waiting for us. I had thus an opportunity of seeing the whole city on its most favourable side. It is really a very large place, and rises from the river in an amphitheatrical form, thickly studded with domes and minarets, with many very fine ghâts descending to the water's edge, all crowded with bathers and worshippers. Shrines and temples of various sizes, even within the usual limits of the river's rise, almost

* It was built by Raja Jes-Singh. Its figure is spherical, representing the universe. In its interior are contained the zodiac and other circles of the armillary sphere. The astronomical system delineated, is the *Copernican*. A particular description of this remarkable apparatus is given in the Philosophical Transactions, vol. xxvii. See also Encyclopædia Britannica.

line its banks. Some of these are very beautiful, though all are small; and I was particularly struck with one very elegant little structure, which was founded, as well as the ghât on which it stands, by the virtuous Ali Bhaee." *

As a special favour, permission had been obtained for the Bishop to see the interior of a Jain temple, to which he now proceeded.

"After climbing a steep flight of steps, and threading a succession of the narrowest alleys I ever saw, we arrived at the door of a large and lofty, but dingy house, at the top of which peeped out a little gilt cupola. Here we climbed another steep staircase, and were received in a small but neat vestibule, without furniture, except three or four chairs, and with a beautiful oriel window looking on the river, by the priest, a tall large man, with a very shrewd and intelligent countenance. He begged us to be seated, and observed, he was sorry he could not converse with me in any language which I was sufficiently acquainted with, to make me understand all I should see. Two or three others, Jain merchants, now entered, and the priest led us into a succession of six small rooms, with an altar at the end of each, not unlike those in Roman Catholic chapels, with a little niche on one side, resembling what in such churches they call the *piscina*. In the centre of each room was a large tray with rice and ghee strongly perfumed, apparently as an offering; and in two or three of them were men seated on their heels on the floor, with their hands folded as in prayer or religious contemplation. Over each of the altars was an altar-piece, a large bas-

* Heber, vol. i. pp. 371—385. For a notice of Alia Bhaee, see page 292 of our second volume.

relief in marble, the first containing five, the last in succession, twenty-five figures, all of men sitting cross-legged, one considerably larger than the rest, and represented as a negro. He, the priest said, was their god; the rest were the different bodies which he had assumed at different epochs, when he had become incarnate to instruct mankind. The doctrines which he had delivered on these occasions, make up their theology; and the progress which any man has made in these mysteries, entitles him to worship in one or more of the successive apartments which were shewn us.

"They call their god, I think, *Purnavesa*; but he is evidently the same person as Buddha, being identified by his negro features and curled hair, and by the fact which the priest mentioned, that he had many worshippers in Pegu and Thibet. Yet, when I asked him if he was the same with Buddha, he did not expressly allow it, merely answering that his proper name was Purnavesa." *

The proper name of the Jain deity is *Parswanatha*, or *Parus Nauth*: he is also called *Jainiswara*, and is supposed to be the original *Jugger Nauth*. There is no doubt, however, of his being a form of Booddh; the Boodhists and the Jains being two branches of the same great sect. The peculiar institutions and remaining monuments of this class of the Hindoo population, will come under observation in describing Gujerat and the Peninsula, where they are now chiefly to be found.

"There yet remained to be visited," continues the Bishop, "the mosque of Aurungzebe and the *Vidalaya* or Hindoo College." The former has been already described. The latter is "a large building, divided

* Heber, vol. i. pp. 386, 7.

into two courts, with galleries above and below, full of teachers and scholars, distributed into a number of classes, who learn reading, writing, arithmetic (in the Hindoo manner), Persian, Hindoo law and sacred literature, Sanscrit astronomy according to the Ptolemaic system, and astrology. There are two hundred scholars, some of whom, of all sorts, came to say their lessons to me. The astronomer produced a terrestrial globe, divided according to their system, and elevated to the meridian of Benares. Mount Meru, he identified with the north pole; and under the south pole, he supposed the tortoise *(chukwa)* to stand, on which the earth rests. The southern hemisphere he apprehended to be uninhabitable; but on its concave surface, in the interior of the globe, he placed Padalon. He then shewed me how the sun goes round the earth once in every day, and how, by a different but equally continuous motion, he also visits the signs of the zodiac. The whole system is precisely that of Ptolemy; and the contrast was very striking, between the rubbish which these young men were learning in a Government establishment, and the rudiments of real knowledge which those whom I had visited the day before, had acquired in the very same city, under circumstances far less favourable.*.....The truth is,

* The Bishop was informed, that it had been frequently proposed to introduce an English and mathematical class, and to teach the Newtonian and Copernican system; but the late Superintendent of the establishment was strongly opposed to any innovation, "lest it should interfere with the religious prejudices of the professors." The absurdity of this pretext is exposed by the Bishop, who remarks, that the Ptolemaic system which is now taught, is itself an innovation on the old Hindoo faith of eight worlds and seven oceans, arranged like a nest of boxes. Mr. Prinsep told him, that learned Brahmins had sometimes owned that "our system was the most rational, but that the other answered all their purposes."

that even the pundit who read me this lecture, smiled once or twice very slily, and said, 'Our people are taught so and so,' as if he himself knew better. There are in this college ten professors, all paid and maintained by Government." *

"In the very heart of the city is a school, founded and patronised by a wealthy Brahmin, who has stepped forth from the crowd of idolaters, is a friend to knowledge, and certainly not an enemy to Christianity, having placed it under the care of a pious and able young Englishman, an orphan *élève* of the Rev. Mr. Corrie. There is another school under the charge of this young man in the cantonment; and Christian missions, of different denominations, have establishments here." †

The school above referred to, is that which Bishop Heber mentions as affording so striking a contrast to the Government institution for perpetuating the astronomy of Ptolemy and Albunazur. It was founded by a wealthy Hindoo banker (Jay Narain), and entrusted by him to the management of the Church Missionary Society. "Besides a grammatical knowledge of the Hindoostanee language, as well as Persian and Arabic, the senior boys could pass a good examination in English Grammar, in Hume's History of England, Joyce's Scientific Dialogues, the Use of the Globes, and the principal facts and moral precepts of the Gospel; most of them writing beautifully in the Persian, and very tolerably in the English character, and excelling in the accuracy and readiness of their arithmetic." ‡ The number of boys in this school is now 150, a greater number than ever before attended;

* Heber, vol. i. pp. 390—2.
† Sketches of India, pp. 173—178.
‡ Heber, vol. iii. p. 360.

and the Church Catechism has recently been introduced without exciting any opposition.* There are also eight Hinduwee schools, under the patronage of the Church Missionary Society, in which upwards of 250 boys are receiving instruction. Two missionaries sent out by the London Missionary Society, have instituted six schools in the north-eastern part of the city, where none had been previously established, which are attended by about 260 boys. At Secrole, the service of the Church of England is now regularly conducted in Hindoostanee, every Sunday, in the Episcopal chapel; and a charity school for the female natives, has recently been opened. The Serampore Missionaries have also had a station here since 1816.† Thus is Christianity slowly making its way even at the "Hindoo Athens."

The climate at Benares is very different from that of Calcutta, and is deemed very salubrious. From its vicinity to the snowy mountains, the winter is sometimes so cold as to produce icicles. Hoar-frost in the morning is not uncommon. "The houses of the English at Secrole," Lord Valentia says, "are good and handsome. There is a nakedness in their appearance, from the want of trees; but this is absolutely necessary in India, unless you choose to be devoured by mosquitoes." The surrounding country is very bare of wood, though fertile and well cultivated, Fuel is consequently very dear; and to this circumstance, Bishop Heber says, is imputed the number of bodies thrown into the river without burning. "*Sultees* are less numerous in Benares, than in many parts of India; but self-immolation by drowning, is very

* Missionary Register, 1828, p. 95.
† Missionary Register, Feb. 1828.

common. Many scores of pilgrims, every year, from all parts of India, come hither expressly to end their days and secure their salvation. They purchase two large *kedjeree* pots, between which they tie themselves; and while empty, these support their weight in the water. Thus equipped, they paddle into the stream, then fill the pots with the water which surrounds them, and thus sink into eternity." *

About five miles from Benares, there is a remarkable structure, evidently a Boodhic monument, and closely resembling a building of unknown origin at Manikayala in Punjaub, described by Mr. Elphinstone. "It is a circular mass of brick-work. There has been a casing of stone-work to it, which in many places has been removed. Where it remains, it exhibit some good carving,—high-wrought borders, in which the figure of Boodh is a kind of medallion, among a rich pattern of leaves and flowers. There have been all around, eight projections from the stone, running out about eight inches from the mass. About mid-height, this mass grows smaller, exactly in the shape of a *daghope*; † but towards the top, it is a mere mass of ruins. Round the foundation, the ground has been dug up in fruitless search of treasure. Above two hundred yards off are the foundations, still to be traced,

* Heber, vol. i. p. 389. It may be doubted whether either the want of fuel or the number of suicides will explain the fewness of *suttees*. Those who drown themselves are not widows. Mr. Oakley, the Hooghly magistrate, remarks, "that where Hindooism is in perfection, compared with other places, there the practice least obtains."

† Literally, bone-container; supposed to contain relics of Boodh. The *dagop* is a striking characteristic of Boodhist temples. It is a hemispherical figure, or cupola, rising from a low cylinder, and often surmounted with a large umbrella of stone or wood.

of a very large building; but it struck me immediately as the same kind of building that I had seen *in* the courts of Boodh temples at Ceylon, there called the *taut* of Boodh; and also that which is placed inside the temple in the Carlee Cave, and that of Bishkurma at Ellora. I conjecture the foundations near to have been those of the temple itself. There are now no Booddhists near Benares; but a miserable little pagoda about a hundred yards off, is reckoned by the Brahmins the most sacred spot in the neighbourhood of Benares. It is a singular thing," remarks the Writer, "that both here and at Gya, the favourite seats of the religions so hostile to each other, should be the same. Near this *daghope* are some very well executed Boodh figures in black granite. They have been collected by Mr. Gold, and all lie together." *

"The city of Benares," Bishop Heber remarks, "is certainly the richest, as well as, probably, the most populous in India; it is also the best governed in respect to its police, which is carried on by a sort of national guard, the chuprassies, chosen by the inhabitants themselves, and merely approved of by the magistrates. There are about 500 of these in the city, which is divided into sixty wards, with a gate to each, which is shut at night, and guarded by one of these people. In consequence, notwithstanding the vast population, the crowds of beggars and pilgrims of all countries, (of Mahratta pilgrims alone, there are generally some 20,000 in the place, many of them armed, and of warlike and predatory habits,) robberies and murders are very rare; while the guards, being elected and paid

* Bombay Transactions, vol. iii. pp. 519, 20.

by the respectable householders, have an interest in being civil, well-behaved, and attentive.

"The army at Secrole is never called in except in cases of extremity, according to an excellent rule laid down and strictly observed by the Government of Bengal, never to employ the military force except in affairs of real war, or where an active and numerous police is visibly incompetent to provide for the public safety. Only one instance of the military being called in, has occurred at Benares during the last twenty-five years, which was on occasion of the quarrel I have already noticed between the Mussulmans and Hindoos. At that time, Mr. Bird was magistrate, and he gave me a far more formidable idea of the tumult than I had previously formed. One half of the population was literally armed against the other, and the fury which actuated both, was more like that of demoniacs than rational enemies. It began by the Mussulmans breaking down a famous pillar, named Siva's walking-staff, held in high veneration by the Hindoos. These latter in revenge burnt and broke down a mosque; and the retort of the first aggressors was, to kill a cow, and pour her blood into the sacred well. In consequence, every Hindoo able to bear arms, and many who had no other fitness for the employment than rage supplied, procured weapons, and attacked their enemies with frantic fury wherever they met them. Being the most numerous party, they put the Mussulmans in danger of actual extermination, and would certainly have, at least, burned every mosque in the place before twenty-four hours were over, if the Sepoys had not been called in. Of these last, the temper was extremely doubtful. By far the greater number of them were Hindoos, and perhaps one-half

Brahmins; any one of them, if he had been his own master, would have rejoiced in an opportunity of shedding his life's blood in a quarrel with the Mussulmans; and of the mob who attacked them, the Brahmins, yoguees, gossains, and other religious mendicants formed the front rank, their bodies and faces covered with chalk and ashes, their long hair untied as devoted to death, shewing their strings, and yelling out to them all the bitterest curses of their religion, if they persisted in urging an unnatural war against their brethren and their gods. The Sepoys, however, were immoveable. Regarding their military oath as the most sacred of all obligations, they fired at a Brahmin as readily as at any one else, and kept guard at the gate of a mosque as faithfully and fearlessly as if it had been the gate of one of their own temples. Their courage and steadiness preserved Benares from ruin.

"One observation of some of the Hindoo Sepoys was remarkable. The pillar, the destruction of which led to all the tumult, had originally stood in one of the Hindoo temples which were destroyed by Aurungzebe, and had mosques built over them. In the mosque, however, it still was suffered to exist, and pilgrimages were made to it by the Hindoos through the connivance of the Mussulmans, in consequence of their being allowed to receive half of all the offerings made there. It was a very beautiful shaft of one stone, forty feet high, and covered with exquisite carving. This carving gave offence to several zealous Mohammedans; but the quarrel which hastened its destruction, arose, as I have stated, from the unfortunate rencontre of the rival processions. Respecting the pillar, a tradition had long prevailed among the Hindoos, that it was gradually sinking in the ground; that

it had been twice the visible height it then shewed, and that, when its summit was level with the earth, all nations were to be of one caste, and the religion of Brahma to have an end. Two Brahmin Sepoys were keeping guard in the mosque, where the defaced and prostrate pillar lay. 'Ah,' said one of them, 'we have seen that which *we* never thought to see; Siva's shaft has its head even with the ground; we shall all be of one caste shortly. What will be our religion then?' 'I suppose the Christian,' answered the other. 'I suppose so too,' rejoined the first, 'for, after all that has passed, I am sure we shall never turn Mussulmans.'

"After the tumult was quelled, a very curious and impressive scene succeeded. The holy city had been profaned; the blood of a cow had been mixed with the purest water of Gunga, and salvation was to be obtained at Benares no longer. All the Brahmins in the city, amounting to many thousands, went down in melancholy procession, with ashes on their heads, naked and fasting, to the principal ghâts leading to the river, and sat there with their hands folded, their heads hanging down, to all appearance inconsolable, and refusing to enter a house, or to taste food. Two or three days of this abstinence, however, began to tire them; and a hint was given to the magistrates and other public men, that a visit of condolence and an expression of sympathy with these holy mourners, would sufficiently comfort them, and give them an ostensible reason for returning to their usual employment. Accordingly, all the British functionaries went to the principal ghât, expressed their sorrow for the distress in which they saw them, but reasoned with them on the absurdity of punishing themselves for an act in which they had no share, and which they had

done their utmost to prevent or to avenge. This prevailed, and after much bitter weeping, it was resolved that Ganges was Ganges still; that a succession of costly offerings from the laity of Benares might wipe out the stain which their religion had received, and that the advice of the judges was the best and most reasonable. Mr. Bird, who was one of the ambassadors on this occasion, told me, that the scene was very impressive and even awful. The gaunt, squalid figures of the devotees, their visible and apparently unaffected anguish and dismay, the screams and outcries of the women who surrounded them, and the great numbers thus assembled, altogether constituted a spectacle of wo, such as few cities but Benares could supply.

"Benares being in many respects the commercial, and in all, the ecclesiastical metropolis of India, I was not surprised to find persons from all parts of the Peninsula residing there. But I was astonished to hear of the number of Persians, Turks, Tatars, and even Europeans, who are to be met with. Among them is a Greek, a well-informed and well-mannered man, who has fixed himself here for many years, living on his means, whatever they are, and professing to study the Sanscrit.....There is also a Russian here, who, by a natural affinity, lives much with the Greek. He is, however, a trader, and has apparently moved in a much humbler rank of society than his friend." *

The Maha-rajah of Benares, one of the Company's wealthy pensionaries, now resides at the fort of Ramnaghur, built by Bulwunt Singh, on the opposite side of the river. A small town adjoins the fort, consisting of two streets crossing each other, of a good width and tolerable architecture. It is "filled with Brahmins."

* Heber, vol. i. pp. 428—437

About a mile inland is a garden-house, erected (but left unfinished) by the unfortunate Cheyte Singh Rajah. The garden is square, laid out in the Dutch style, with formal walks and clipped hedges. At the angles are round summer-houses with domes; at the southern end is a handsome stone pavilion; and opposite to it is a large tank, one of the most magnificent works, Lord Valentia says, that he ever beheld, and communicating with baths for the Rajah's women. There is also a small but most elegant pagoda, of stone, rising from a square base into a dome; the front divided into compartments of about two feet square, in each of which is the figure of a deity, exquisitely carved. These beautiful buildings were never finished, the superstition of India deterring the successor of Cheyte Singh from completing them, lest it should entail the inheritance of his misfortunes.*

CHUNAR.

THE fortress of Chunar, in which, in 1781, the Governor-General (Hastings) took refuge, when, by placing the Rajah under arrest, he roused the timid natives into insurrection,† is situated thirteen miles higher up, also on the south side of the Ganges. It was a place of great importance in former times, but has been superseded as a military depôt by Allahabad. The view of Chunar from the river, Bishop Heber describes as very striking. "Its fortress, which is of great extent and still in good repair, covers the crest and sides of a large and high rock, with several successive enclosures of walls and towers, the lowest of

* Valentia, vol. i. pp. 85—7. The view obtained from the pavilion, of Benares and the river, is uncommonly grand.

† See page 98 of our second volume.

which have their base washed by the Ganges. On the right, as we approached it, is seen a range of rocky and uneven hills; on the left, a large Indian town, intermingled with fine round-headed trees, with some very good European habitations, and a tall Gothic tower, like that of a parish-church in England, which belongs, in fact, to the Mission church, and is an imitation of that in Mr. Corrie's native village. The whole scene is entirely English; the mosques and *muts* are none of them visible in this quarter; the native houses, with their white walls and red-tiled roofs, look exactly like those of a small English country town; the castle, with its Union flag, is such as would be greatly admired, but not at all out of place, in any ancient English sea-port; and much as I admire palm-trees, I felt glad that they were not very common in this neighbourhood, and that there were none visible to spoil the home character of the prospect.

"The European dwellings are all on the side of a steep slope, covered with wood and gardens, with their drawing-room verandahs opening for the most part on a raised terrace. Behind, and rising still higher up the slope, is the native town, the houses all of stone, and mostly of two stories, generally with verandahs in front, let out into shops; the whole not unlike a Welch market-town, but much larger, and probably containing 15,000 people. Beyond is an open country, intersected by a broad nullah, with a handsome Gothic bridge; and beyond this, an open extent of rocky and woody country, which is a good deal infested by wolves and bears, but seldom visited by a tiger. The bears rarely do any harm, unless they are first attacked. The wolves are, apparently, more daring and impudent than in Russia; they are

said frequently to come to the houses and sheepfolds, and sometimes even attack and carry off children."

"The site and outline" of the Fort "are very noble. The rock on which it stands, is perfectly insulated, and, either naturally or by art, is bordered on every side by a very awful precipice, flanked, wherever it has been possible to obtain a salient angle, with towers, bartizans, and bastions of various forms and sizes. There are a good many cannon mounted, and a noble bomb-proof magazine for powder, which has been lately in a great measure stripped for the supply of the Birman war. Colonel Robertson, however, told me, that the ammunition on which he should most depend for the defence of Chunar, are stone cylinders, rudely made, and pretty much like garden-rollers, which are piled up in great numbers throughout the interior of the fort, and for which the rock on which the fort stands, affords an inexhaustible quarry. These, which are called *mutwalas* (drunkards), from their staggering motion, are rolled over the parapet down the steep face of the hill, to impede the advances and overwhelm the ranks of an assaulting army; and when a place has not been regularly breached, or where, as at Chunar, the scarped and sloping rock itself serves as a rampart, few troops will so much as face them. Against a native army, Colonel Robertson said, Chunar, if resolutely defended, would, he thought, be impregnable, and except in one quarter, it would stand no contemptible siege against a European force. Even there, the rock which commands it might easily be so much lowered as to prevent any danger; and the stone of which it consists is so valuable, that the neighbouring zemindars have offered to cart it away at their own expense, provided Government would give up the duty now laid on Chunar-stone when trans-

ported into different parts of India; but the offer was declined.

"On the top of the rock of Chunar, and within the rampart, is a considerable space, covered with remarkably fine English hay-grass, now nearly ripe for cutting, several noble spreading trees, and some excellent houses for the officers; few of whom, however, when not on duty, remain here, the reflection of the sun from the rock being very powerful, and the expense of bringing water for the tatties, great. Within this principal circle, and on a still higher point, are two inner fortifications; one containing the Governor's house, the hospital, and the state-prison, now inhabited by the celebrated Maharatta chieftain, Trimbuk-jee, long the inveterate enemy of the British power, and the fomenter of all the troubles in Berar, Malwah, and the Deckan. He is confined with great strictness, having a European as well as a sepoy guard, and never being trusted out of the sight of the sentries. Even his bed-chamber has three grated windows opening into the verandah which serves as a guard room. In other respects, he is well treated, has two very large and very airy apartments, a small building fitted up as a pagoda, and a little garden shaded with a peepul-tree, which he has planted very prettily with balsams and other flowers. Four of his own servants are allowed to attend him, but they are always searched before they quit or return to the fort, and must be always there at night. He is a little, lively, irritable-looking man, dressed, when I saw him, in a dirty cotton mantle, with a broad red border, thrown carelessly over his head and shoulders. I was introduced to him by Colonel Alexander, and he received me courteously, observing, that he himself was a Brahmin; and in token of his bro-

therly regard, he plucked some of his prettiest flowers for me. He then shewed me his garden and pagoda; and after a few common-place expressions of the pleasure I felt in seeing so celebrated a warrior, which he answered by saying with a laugh, he should have been glad to make my acquaintance *elsewhere*, I made my bow, and took leave.

"In the last inclosure of the fortress, on the very summit of the mountain, and calculated to make a defence even after all the lower works had fallen, are several very interesting buildings. One of them is the old Hindoo palace, a central dome surrounded by several vaulted apartments, with many remains of painting and carving, but dark, low, and impervious to heat. On one side of this, is a loftier and more airy building, now used as an armory, but formerly the residence of the Mussulman governor; with handsome rooms, and beautifully carved oriel windows, such as one reads of in Mrs. Radcliffe's castles. A little further on, in the bastion, is an extraordinary well or reservoir, about fifteen feet in diameter, and cut to a great depth in the solid rock, but the water of which is not sufficiently good to be used, except in case of necessity. In front of the Hindoo palace, in the pavement of the court, are seen four small round holes, just large enough for a man to pass through, below which is the state-prison of ancient times. Well is it for Trimbuk-jee, that his lot is thrown in better days! This is a horrible dungeon indeed, with neither light, air, nor access, except what these apertures supply to a space of forty feet square. It is now used as a cellar. But the greatest curiosity of all remains to be described. Colonel Robertson called for a key, and unlocking a rusty iron door in a very rugged and ancient wall, said, he would shew me the

most holy place in all India. Taking off his hat, he led the way into a small square court, overshadowed by a very old peepul-tree, which grew from the rock on one side, and from one of the branches of which hung a small silver bell. Under it was a large slab of black marble, and opposite on the walls, a rudely carved rose inclosed in a triangle. No image was visible, but some sepoys who followed us in, fell on their knees, kissed the dust in the neighbourhood of the stone, and rubbed their foreheads with it. On this stone, Colonel Alexander said, the Hindoos all believe that the Almighty * is seated, personally, though invisibly, for nine hours every day; removing, during the other three hours, to Benares. On this account, the sepoys apprehend that Chunar can never be taken by an enemy, except between the hours of six and nine in the morning; and for the same reason, and in order by this sacred neighbourhood to be out of all danger of witchcraft, the kings of Benares, before the Mussulman conquest, had all the marriages of their family celebrated in the adjoining palace."†

Chunar was, in the sixteenth century, the residence of the Emperor Sheer, the Afghan, who drove

* Which of the many almighties of the Hindoo pantheon is referred to, under this objectionable misapplication of the Divine Name, we are left to conjecture. The following passage from Baldæus, may serve, however, to illustrate the superstition. On the top of Mount Calasay, he tells us, is "a spacious plain, in the middle whereof is a bell of silver and a square table, surrounded with nine precious stones of divers colours. Upon this table lies a silver rose, called *Tamari Pua*, which contains two women as bright and fair as a pearl: one is called *Bugasiri*, the lady of the mouth; the other, *Tarasiri*, the lady of the tongue, because they praise God with the mouth and tongue. In the centre of this rose is *the triangle of Quivelinga*, which, they say, is the permanent residence of God."—Southey's Kehama, vol. ii. p. 191.

† Heber, vol. i. pp. 401—409.

the son of Baber from the throne of Delhi. It is now a station for invalids of the British army. The Europeans and sepoys together amount to about a thousand men.* "In this station is laid the foundation-stone of an imperishable monument to the memory of the good and pious Corrie, in two thriving schools and a small Christian church, established through his apostolic labours. To him also are Benares and Agra indebted principally for the Christian advantages and privileges they enjoy." †

About three miles from Chunar, in a grove of palm and other fruit-trees, is a mosque with "a very large and beautiful tomb of a certain Sheik Kaseem Solimaun and his son." Of their history, Bishop Heber "could learn nothing further, than that they were very holy men, who died here while on pilgrimage, and that their tombs and the mosque were built and endowed by one of the emperors of Delhi. The buildings and the grove in which they stand, are very solemn and striking; and the carving of the principal gateway, and of the stone lattice with which the garden is inclosed, is more like embroidery than the work of the chisel."

Chunar is situated in the district of Mirzapoor. The town of that name, situated about thirty miles W.S.W. of Benares, on the south side of the Ganges, is

* "The sepoy invalids have mostly grown old in the service. Some of the Europeans are very old likewise: there is one who fought with Clive. The majority, however, are men still hardly advanced beyond youth, early victims of a devouring climate, assisted, perhaps, by carelessness and intemperance."—Heber, vol. i. p. 413.

† Sketches of India, p. 181. The church, which was first opened for public worship in April 1820, has unhappily been erected on so bad a foundation, that it will require to be rebuilt. There are an English, a Persian, and three Hinduwee schools.'—Miss. Reg. 1828, p. 97.

one of the greatest inland trading towns in India, and the mart of all the cotton from Agra and the Mahratta countries, as well as of a considerable quantity of filature silk; and in the vicinity are extensive manufactories of carpeting and various cotton fabrics.* The place has grown up into importance since the establishment of the English power, and is only an inferior civil station with a few native troops. Yet, it struck Bishop Heber as being apparently as large as Patna, containing many handsome native houses and a vast number of mosques and temples, with numerous and elegant bungalows in its outskirts and on the opposite side of the river. A great number of boats of all kinds were moored under its ghauts. The population is computed at between 200,000 and 300,000 people. "This is, indeed," he remarks, "a most rich and striking land. Here, in the space of little more than 200 miles, along the same river, I have passed six towns, none of them less populous than Chester; two (Patna and Mirzapoor) more so than Birmingham; and one (Benares) more peopled than any city in Europe, except London and Paris. And this besides villages innumerable."

Lord Valentia proceeded from Benares to Juanpoor (Jionpoor), on his route to Lucknow. This town, the capital of a district which lies on the north side of the Ganges, is situated on the banks of the Goomty river, about forty-two miles N.W. from Benares. The castle rises considerably above the level of the country, and is venerable in its ruins. The road lies along the opposite side of the river, through the midst of monu-

* Hamilton, vol. i. p. 311. Bernoulli makes it only sixteen miles from Benares, and describes it as "*une place marchande, appelée le grand Mirsapoor, pour la distinguer d'une autre.*"—Tom i. p. 24

ments and mosques in ruins. A suburb of clay-built huts leads to a large caravanserai of the same materials, beyond which there is a bridge of considerable extent, divided into two parts: one, consisting of ten arches, extends to the boundary of the river during the dry season; but the second becomes necessary in the rains, when the torrents are very violent, and the river rises so high as completely to cover the top. Yet, it has stood for nearly 300 years. "It is certainly," remarks the noble Traveller, "a great work for an Asiatic, and is considered by the natives as one of the wonders of India. On one side of the bridge is a garden house belonging to the Nawaub of Oude, completely going to decay."*

Proceeding through a wretched town, his Lordship reached a gateway leading into the castle. It is ornamented with a mosaic of vari-coloured varnished tiles, and has been beautiful. The walls of the fort are of solid stone work: the remains of the habitations within serve as a receptacle for debtors. There are several remains of palaces and other relics of ancient magnificence; among the rest, a mosque falling to ruins, which is described as magnificent. "We entered," says Lord Valentia, "a large quadrangle, formed, on three sides, by a stone colonnade two stories high; the lower pillars square, of a singular architecture, and three feet deep; those of the upper tier similar, but round: and each dividing the space into

* It was built in the reign of Akbar, A.H. 972. "In the year 1772, a brigade of British troops under Sir Robert Barker, on their way from Oude, having embarked on the river Goomty at Sultanpoor, in the height of the rainy season, sailed over this bridge, which was then submerged, yet suffered no damage from the violence of the current. No native in modern times is capable of either planning or executing such a piece of architecture." Hamilton, vol. i. p. 315.

different apartments separated by a rich fret work of carved black stone. The roof and floor were formed of large blocks, many of which have fallen in through their great weight, and have assisted in hastening the ruin of the building. The fourth side, which faces the entrance, consists of the mosque itself, having two towers and two lofty domes: a colonnade extends on each side, so as to form a square. It differs only in having the square pillars of double the height, the building there being but one story high. There is another mosque similar in plan and architecture, but in much better preservation."* The ruins of tombs and mosques are as numerous on the other side of the town as on the Benares road.

Jionpoor is stated by Abulfazel to have been founded by Sultan Feroze III., who named it after his cousin Faker-ud-deen Jowna. It was for some time the seat of an independent empire. In the anarchy which followed the invasion of Timour, Khaja Jehan, vizier to the Sultan Mahommed, having obtained possession of Kanouje, Oude, Kurrah, and Jionpoor, with the greater part of Bahar, assumed the title of Sultan Sharki, or King of the East.† In 1465, Jionpoor was conquered by Sultan Beloli Lodi; and it was for some time the residence of Sultan Secunder. After its final annexation to the Mogul empire, Akbar honoured it with his presence, and built the bridge. It has since then been gradually declining. The majority of the inhabitants are Mohammedans; "but the place has lately been more celebrated from being the residence of a tribe of Hindoos called *Rajekoomars*, with whom the practice of female infanticide

* Valentia, vol. i. p. 96. † See vol. i. pp. 235, 247.

prevailed till it was abolished by the British Government."*

ALLAHABAD.

Bishop Heber proceeded from Mirzapoor to Allahabad, where his journey by water terminated. Of this provincial capital, where D'Anville and Dr. Robertson would place the site of Palibothra, we have the following description.

"Allahabad stands in, perhaps, the most favourable situation which India affords for a great city, in a dry and healthy soil, on a triangle, at the junction of the two mighty streams, Gunga and Jumna, with an easy communication with Bombay and Madras, and capable of being fortified so as to become almost impregnable. But, though occasionally the residence of royalty, though generally inhabited by one of the Shah-zadehs, and still containing two or three fine ruins, it never appears to have been a great or magnificent city, and is now even more desolate and ruinous than Dacca, having obtained, among the natives, the name of *Fakeerabad* (*beggar-abode*). It may, however, revive to some greater prosperity, from the increase of the civil establishment attached to it. It is now the permanent station (the *castrum Hybernum*) of the Sudder Mofussil commission; a body of judges whose office is the same with regard to these provinces, as that of the Sudder Dewannee Udawlut is for the eastern parts of the empire. The necessity for such a special court had become very great."

"The only considerable buildings or ruins in Allahabad are, the fort, the Jumma Musjeed, and the

* Valentia, vol. i. p. 97. See Asiatic Researches, vol. iv. p. 354.

serai and garden of Sultan Khosroo. The first stands on the point of the triangle formed by the two rivers, and is strong both naturally and artificially. It has been a very noble castle, but has suffered in its external appearance, as much as it has, probably, gained in strength, by the modernization which it has undergone from its present masters; its lofty towers being pruned down into bastions and cavaliers, and its high stone rampart topped with turf parapets, and obscured by a green sloping glacis. It is still, however, a striking place; and its principal gate, surmounted by a dome, with a wide hall beneath, surrounded with arcades and galleries, and ornamented with rude but glowing paintings, is the noblest entrance I ever saw to a place of arms. This has been, I think, injudiciously modernized without, after the Grecian or Italian style; but within, the high Gothic arches and Saracenic paintings remain. The barracks are very handsome and neat, something like those of Fort William, which the interior disposition of the fort a good deal resembles. On one side, however, is a large range of buildings, still in the oriental style, and containing some noble vaulted rooms, chiefly occupied as officers' quarters, and looking down from a considerable height on the rapid stream and craggy banks of the Jumna. The Jumna and Ganges are here pretty nearly of equal width: the former is the more rapid of the two, and its navigation more dangerous from the rocky character of its bed, and its want of depth in the dry season. At present, both streams were equally turbid; but in another month, I am told, we should have found the water of the Jumna clear as crystal, and strangely contrasted with the turbid yellow wave of the more sacred stream, which is, however,

when allowed some little time to clear itself, by far the most palatable of the two, and preferred by all the city, both native and European.

"The Jumma Musjeed, or principal mosque, is still in good repair, but very little frequented. It stands on an advantageous situation on the banks of the Jumna, adjoining the city on one side, and on the other, an esplanade before the fort glacis, planted with trees like that of Calcutta. It is a solid and stately building, but without much ornament. It has been, since the English conquest, fitted up first as a residence for the general of the station, then used as an assembly-room, till Mr. Courtney Smith, apprehending this to be an insult to the religious feelings of the Mussulmans, persuaded the Government to restore it to its sacred character, and to repair its damages. The Mussulmans, however, are neither numerous nor zealous in Allahabad, and seemed to care little about the matter. Nevertheless, the original desecration was undoubtedly offensive and unjust, and the restitution a proper and popular measure.

"The finest things in Allahabad, however, are Sultan Khosroo's serai and garden: the former is a noble quadrangle, with four fine Gothic gateways, surrounded, within an embattled wall, by a range of cloisters for the accommodation of travellers. The whole is now much dilapidated, but was about to be repaired from the town duties, when unhappily the Burmese war arrested this excellent appropriation of an unpopular tax. Adjoining this serai is a neglected garden, planted with fine old mangoe-trees, in which are three beautiful tombs raised over two princes and a princess of the imperial family. Each consists of a large terrace, with vaulted apartments beneath it, in

the central one of which is a tomb like a stone coffin, richly carved. Above is a very lofty circular apartment, covered by a dome richly painted within, and without carved yet more beautifully. All these are very solemn and striking, rich, but not florid or gaudy, and completely giving the lie to the notion common in England, which regards all Eastern architecture as in a bad taste and 'barbarous.'

"The houses of the civil servants of the Company are at some distance, both from the fort and the town, extending along a small rising ground, in a line from the Ganges to the Jumna. They are mere bungalows, inferior, both in size and ornament, to those at any station I have yet seen in these provinces. The situation is, however, pleasant and healthy. The city of Allahabad is small, with very poor houses and narrow, irregular streets, and confined to the banks of the Jumna."*

"In the centre of the fort," Lord Valentia says, "is a Hindoo temple, the top of which is level with the ground. I descended into it by a long, sloping passage, and found it square and supported by pillars. In the centre is the *Lingam*, and at the western end is a dead, forked tree. Behind is a narrow passage, which, the Brahmin assured me, passed from hence to Delhi. As a man could enter it only on his hands and knees, the journey would be rather tedious. The heat was most oppressive; I therefore passed quickly upwards, observing several other small statues in my way. This temple is called *Patal-pooree* by the Hindoos, in which word some people wish to discover the ancient Palibothra. It is, at any rate, of very great antiquity, and is one of the holy bathing-places. Many Brah-

* Heber, vol. i. pp. 441—443.

mins and fakeers, with their flags stuck in the sand, were performing their ablutions underneath the fort, on the Ganges side."*

"The ancient name of Allahabad," Abulfazel says, "was *Piyaug* (*Prayag*). His Majesty (the Emperor Akbar) gave it the name of Allahabad, and built a stone fort, in which are many magnificent edifices. The Hindoos call this spot the king of worshipped places, because near to it is the junction of the Ganges, the Jumna, and the Sirsootty, although there is not any distinct branch of the latter visible here."† The Hindoos assert, that it joins the other two under ground. By the Brahmins, the place is still called

* Valentia, vol. i. p. 169. "I visited, in the fort, a subterraneous cave filled with pillars and idols, and having within its dark recesses, a tree of ancient growth, and a sacred spring, of which many strange tales are related. During the reign of Moorish persecution, here they concealed their idols; here they stole to perform the rites of their superstition····On the small point of land at which the rivers join their waters, sit numbers of Brahmins, known by their distinguishing flags, who receive the sums each pilgrim must pay for performing his ablutions, seal them, sell amulets, certificates, and Ganges water; to be conveyed many hundred miles distant by the purchasers. Does this picture rouse your indignation, reader? Learn, then, that one-half of the receipts arising from the dues paid at this and all other places of superstitious resort, throughout India, enters the coffers of the Honourable Company. A sepoy sentinel near the spot, boasted of the privilege he enjoyed: as, being in our service, he was exempted from the usual fine; paying a smaller sum for permission to dip his body in the sanctifying stream at this blessed place." Sketches of India, p. 183—185. In 1812, 13, the number of pilgrims was 218,792; and the amount of collections and fines, 224,473 rupees. In 1815, 16, they were under 80,000 rupees. Hamilton, vol. i. p. 201.

† *Ayeen Akbary*, vol. i. p. 30. The Emperor Akbar is said to have been very partial to Allahabad. Almost immediately after mentioning this city, Abulfazel adds: "It is astonishing that, when the planet Jupiter enters the constellation Leo, a hill rises out of the middle of the Ganges, and remains for a month; so that people go upon it and perform divine worship!"

Bhat Prayag, or, by way of eminence, *Prayag* simply, this being the most sacred confluence. * Following the course of the river, Allahabad is 820 miles from the sea; but the travelling distance from Calcutta is only 550 miles; from Benares, 53; from Lucknow, 127; from Agra, 296; and from Delhi, 412 miles. It stands in lat. 25° 27′ N.; long. 81° 50′ E. The population, exclusive of the garrison, is estimated, according to Hamilton, at 20,000 souls. "The antiquity of the place," Tennant says, "is supported, not only by the tales of ancient tradition, but by large fields of rubbish, which seem to attest its former splendour, as well as its remote origin. The soil for several miles in the vicinity of the fort, consists of mortar, broken pottery, and brick-dust.....The straggling huts cover a space of five miles. Nine tenths of the buildings are of mud, reared upon the foundations of more substantial edifices of brick, which have long since fallen to decay."†

While Bishop Heber remained here, awaiting the arrival of tents from Cawnpoor, he had the opportunity of seeing something of the Ramayuna festival, which consists of a sort of dramatic representation, during many successive days, of Rama's history and adventures. "The first evening," he says, "I went to the *show*, for such it is now considered, and so entirely divested of every religious character as to be attended even by Mussulmans without scruple. I found Rama, his brother Luchmun, and his betrothed wife Seeta, represented by three children of about twelve years

* The other *prayags* or sacred confluences are in the province of Serinagur, at the junction of the Alaknunda with other streams.

† Tennant, vol. ii. pp. 255, 6. Hamilton, vol. i. pp. 299—301.

old, seated in *durbar*, under an awning in the principal street of the Sepoy lines, with a great crowd round them, some fanning them, (of which, poor things, they had great need,) some blowing horns and beating gongs and drums, and the rest shouting till the air rang again. The two heroes were very fine boys, and acted their parts admirably. Each had a gilt bow in his left hand, and a sabre in his right; their naked bodies were almost covered with gilt ornaments and tinsel; they had high tinsel crowns on their heads, their foreheads and bodies spotted with charcoal, chalk, and vermilion; and altogether, they perfectly resembled the statues of Hindoo deities,

> 'Except that of their eyes alone
> The twinkle shewed they were not stone.'

Poor little Seeta, wrapt up in a gorgeous veil of flimsy finery, and tired to death, had dropped her head on her breast, and seemed happily insensible to all which was going on. The Brahmin sepoys, who bore the principal part in the play, made room, with great solicitude, for us to see. I asked a good many questions, and obtained very ready answers in much the same way, and with no more appearance of reverence and devotion, that one should receive from an English mob at a puppet-show. 'I see Rama, Seeta, Luchmun, but where is Hunimân?' (the famous monkey-general.) 'Hunimân,' was the answer, 'is not yet come; but that man,' pointing to a great stout soldier of singularly formidable exterior, 'is Hunimân, and he will soon arrive.' The man began laughing as if half ashamed of his destination, but now took up the conversation, telling me, that 'next day was to be a far prettier play than I now saw, for Seeta was to be stolen away by Ravanu and his attendant evil spirits,

that Rama and Luchmun were to go to the jungle in great sorrow to seek for her,'

('Rama, your Rama! to greenwood must hie!')

and that 'then (laughing again) I and my army shall come, and we shall fight bravely, bravely.' The evening following, I was engaged, but the next day I repeated my visit. I was then too late for the best part of the show, which had consisted of a first and unsuccessful attack by Rama and his army on the fortress of the gigantic ravisher. That fortress, however, I saw,—an enclosure of bamboos, covered with paper and painted with doors and windows, within which was a frightful paper giant, fifteen feet high, with ten or twelve arms, each grasping either a sword, an arrow, a bow, a battle-axe, or a spear. At his feet sat poor little Seeta, as motionless as before, guarded by two figures to represent demons. The brothers, in a splendid palkee, were conducting the retreat of their army; the divine Hunimân, as naked and almost as hairy as the animal whom he represented, was gamboling before them, with a long tail tied round his waist, a mask to represent the head of a baboon, and two great painted clubs in his hands. His army followed, a number of men with similar tails and masks, their bodies dyed with indigo, and also armed with clubs. I was never so forcibly struck with the identity of Rama and Bacchus. Here were before me Bacchus, his brother Ampelus, the Satyrs, (smeared with wine-lees,) and the great Pan commanding them. The fable, however, can hardly have originated in India, and probably has been imported both by the Greeks and Brahmins from Cashmere, or some other central country where the grape grows; unless we suppose that the grape has been merely an accidental appendage to Bacchus's character, arising

from the fact that the festival occurs during the vintage. There yet remained two or three days of pageant, before Seeta's release, purification, and re-marriage to her hero lover; but for this conclusion I did not remain in Allahabad. At Benares, I am told, the show is on such occasions really splendid. The Raja attends in state with all the principal inhabitants of the place: he lends his finest elephants and jewels to the performers, who are children of the most eminent families, and trained up by long previous education. I saw enough, however, at Allahabad to satisfy my curiosity. The show is now a very innocent one, but there was a hideous and accursed practice in 'the good old times,' before the British police was established, at least if all which the Mussulmans and English say is to be believed, which shews the Hindoo superstition in all its horrors. The poor children who had been thus feasted, honoured, and made to contribute to the popular amusement, were, it is asserted, always poisoned in the sweetmeats given them the last day of the show, that it might be said their spirits were absorbed into the deities whom they had represented! Nothing of the sort can now be done. The children, instead of being brought for the purpose, from a distance, by the Priests, are the children of neighbours, whose prior and subsequent history is known; and Rama and Seeta now grow old like other boys and girls." *

FROM ALLAHABAD TO LUCKNOW.

ABOVE Allahabad, the Ganges is very shallow, and the spits of sand which stretch out alternately from each side, render the navigation circuitous and diffi-

* Heber, vol. i. pp. 446—450.

cult. The reaches are, however, very fine, with frequent villages on both sides. The next place of any importance in ascending the river, is Currah, which extends for above a mile along the south-western bank; on the summit are the ruins of an old fort. A new one of brick, with a stone gateway and four round towers, has been begun, but never finished. The decay of this place, which was, at one time, the residence of the *soubahdar*, is said to have been hastened by Asof ud Dowlah, who demolished many of the edifices, to procure stone for his buildings at Lucknow, from which it is distant ninety-three miles, and forty-five miles N. W. of Allahabad. Within a mile from Currah, on a smaller branch of the river, is another populous town, with handsome brick buildings, named Sezadpore. About forty miles higher up is Dalmow, situated on the eastern bank, which is covered there with handsome pagodas, ghauts, and a citadel of some extent. The next place on the Allahabad side, is the small town of Surajepoor, pleasantly situated, with several pagodas and ghauts. The country is flat, excepting the high bank of the river, on which, in general, the villages are situated, surrounded with mango-*topes*. Not unfrequently, a little pagoda is seen peeping from among the trees; and the river expands into reaches of eight or nine miles.* A few hours above Surajepoor, is Cawnpoor, the chief military station in the ceded provinces of the Doab; situated in lat. 26° 30′ N., long. 80° 21′ E., and forty-nine miles S. W. from Lucknow.

Bishop Heber journeyed from Allahabad to Cawnpoor by *dawk*, preceded by a motley train, "consisting of twenty-four camels, eight carts drawn by bullocks, twenty-four horse servants, (including those

* Valentia, vol. I. pp. 164—6

of Archdeacon Corrie, and Mr. Lushington,) ten poneys, forty bearers and *coolies* of different descriptions, twelve tent-pitchers, and a guard of twenty sepoys under a native officer. His Lordship's own servants were all armed with spears, to which many of them had added "sabres of the longest growth;" and the rear was brought up by some mounted *gens d'armes*, and sword-and-buckler men on foot. "I had been disposed," he says, "to wonder at Colonel Francklin's counsel to buy spears for my servants, and at the escort which had been ordered me; but I soon found that, whether necessary or not, such precautions were at least customary. Every traveller whom we met, even the common people going to market, had either swords and shields, spears, or match-lock guns; and one man had a bow and quiver of arrows,—in that circumstance, as well as in his dress and person, resembling a Circassian warrior. Both men and women whom we met on the road, I thought decidedly taller, fairer, and finer people than the Bengalees. Some of the sepoys of a regiment who passed us, were of a complexion so little darker than those of Europe, that I at first took them for Europeans. Every thing seems gradually to assimilate to the scenes and habits of the eastern and southern parts of Europe. The people no longer talk of their daily *rice*, but say, 'It is time to eat bread to day.' Instead of the softness and gentleness so apparent in the Indians whom we first saw, these men have a proud step, a stern eye, and a rough, loud voice; such as might be expected from people living almost always in the open air, and in a country where, till its acquisition by the English, no man was sure that he might not at any moment be compelled to fight for his life or property. Much of this necessity is passed away, but something yet

remains. The nation is still one of lawless and violent habits, containing many professed thieves, and many mercenary soldiers, who, in the present tranquillity of the country, are at any instant ready to become thieves; and the general sense of moral feeling is, in this particular, so low, that one ceases to wonder that banditti are from time to time heard of."*

The first stage from Allahabad was to Cooseah, distant sixteen miles, where the Bishop found his tents pitched in a wild country of ruins and jungle. The next day, he proceeded twelve miles, to the second customary station, Cussiah. ....The country through which he passed, was wilder, worse cultivated, and more thinly peopled than any he had seen in India. The few patches of cultivation consisted of maize; and the prospect was filled up with small woods picturesquely scattered over a champaign country, with few signs of habitations, and most of these in ruins. The third evening, the Bishop's encampment was amid a vast field of tombs and ruins at Camaulpoor near Currah; a place of bad name for robbery, and where it was deemed necessary to strengthen the guard at night. "The inhabited part of Currah is still, however, considerable; and we soon found," adds the Bishop, "that there were people in the neighbourhood, by the number of little shops at once set up under the trees around us, with an eye to our custom.

"Currah owes its fame, it seems, and stately buildings, to a celebrated saint named Camaul Shek, who, with his son and several of his disciples, lies buried here. The tomb is still in tolerable repair, which is more than can be said of any of the others, which have been splendid, but are now mere ruins. It is a square

* Heber, vol. ii. p. 5.

† Cooseah and Cussiah are, probably, the same word.

tower, pierced on each front with elegantly carved Gothic door-ways, and surmounted with a dome of a very judicious form, and harmonizing with the general character of the building; not being semicircular, but conical, and in the form of a Gothic arch. Besides this large chapel are many tombs of different sizes, from small terraces with *kiblas* for prayers, down to stone coffins, as they are sometimes called in England, such as are found in our old cathedrals."*

Here the Bishop halted during the ensuing day, the Christian sabbath, and then proceeded through a tract of country of a similar aspect, to a station called Choubee-serai; the following day, a stage of fourteen miles, to Mundi-serai; and the next evening reached Futtehpoor,—described as a large place with some tolerably good houses, and a very elegant little mosque, recently erected, and presenting more of the appearance of prosperity than any town that the Bishop had seen since leaving Allahabad. At nine miles further is the village of Kuleânpoor, where there is a *serai;* the next stage is a *serai* at Searsoul; and another sixteen miles brings the traveller to Cawnpoor.

"Cawnpoor is a place of great extent, the cantonments being six miles from one extremity to the other, but of very scattered population. There are many handsome mosques; and the view of the town, from the course, gives the idea of a city. The European houses are most of them large and roomy, standing in extensive compounds, and built one story high, with sloping roofs, first thatched and then tiled; a roof which is found better than any other to exclude the heat of the sun, while it is less exposed to the accidents to which a mere thatched roof is liable.....The shops are large, and though far from showy, contain some good things,

* Heber, vol. ii. pp. 8, 9.

which are sold very little dearer than in Calcutta. The necessaries of life are barely half the price. There is no regular Christian church.* Divine service is performed alternate mornings and evenings, in a thatched but convenient bungalow, and in a riding-house adjoining the cavalry barracks.....Being of merely modern origin, the town has no fine ancient buildings to shew; the European architecture is confined to works of absolute necessity, and marked by the greatest simplicity; and few places of its size can be named, where there is so absolutely nothing to see.'

The unfavourable account of the climate of Cawnpoor, which the Bishop had received at Calcutta, was not confirmed by the resident inhabitants, who said, that, during the rains, it was a very desirable situation; that the cold months are remarkably dry and bracing; and that the hot winds are not worse than in most parts of the Doab.† The great inconveniences of the place are, its glare and dust, which the multitude of trees planted in all directions, promised greatly to obviate. There is a military hospital here, and a regimental school on the Madras system; both in excellent order. A more extensive institution has been established for the children both of Europeans and natives; a liberal subscription from the English residents having been aided by a Government grant. It has an excellent house, with good school-rooms, and an English master and mistress at a large salary; but Bishop Heber found it very incompetently conducted.

Crossing the Ganges at a ferry, where the river,

* A place of worship has since been erected by private subscription.

† Lord Valentia thought Cawnpoor the hottest place (in September) that he had visited.

though shallow, is still not far from a mile and a half in width, the Bishop entered the territories of the sovereign of Oude. It was now deemed advisable to increase his escort from thirty to forty-five sepoys; and his Majesty sent an *aumeen* with two *chobdars* and ten *suwarrs* (horsemen) to meet him, in order to secure supplies during the march. The road was excessively bad, through a broken country, naturally marshy, and now rendered almost impassable by recent rains. In one place, the palankeens were floated over a pool of deep water, by the help of eight kedjeree-pots, which were found sufficient to support the vehicle. The Bishop himself rode an elephant; exchanging it, during the pleasantest time of the morning, for his Turkoman horse. Of the state of the country, a striking evidence was afforded by an occurrence which took place on the third day. The servants who had gone before with the breakfast tents, on approaching a large walled village, found the place in a state of siege. A large sum of money, on its way to the treasury at Lucknow, had attracted a number of the neighbouring peasantry, who were assembled with their weapons outside the walls, waiting for the departure of the treasure; while sentries were posted by the escort on all the old towers, and the gates were fast closed. One of the Bishop's servants applied in vain for a passage: the warders were civil, but peremptory, pointing to the lurking enemy, and asking how they should endanger the treasure of the "Refuge of the World." At length, when more of the sepoys came up, finding that the party were strong enough to afford them protection, they gladly opened the gates, and the armed peasantry dispersed. The bulk of the population still evidently appeared to be Hindoo. All the villages have pagodas, while many are without mosques. By

far the greater part of the people on the road, bore on their foreheads the marks of caste; and it being the time of a Hindoo festival, the drumming, braying, and clattering of their noisy music, were heard from every little collection of houses that was passed through. Bishop Heber was surprised, after all he had heard of the disturbed and oppressed state of the country, to find it very generally under the plough. The fourth day, he found "no other road than such tracks as are seen across ploughed fields in England, the whole country being cultivated, though not enclosed, and much intersected by small rivers and nullahs."

At about six miles from Lucknow, the Bishop was met by Captain Salmon, aide-de-camp to the British Resident, Mr. Ricketts, and by an officer of the King, at the head of a considerable *suwarree* (retinue) of elephants and horses, sent forward to do honour to the distinguished visiter. The train of elephants, splendidly equipped with silver howdahs, was sufficient to accommodate more than three times the number of the party. "A good many *suwarrs*, in red and yellow, followed Captain Salmon; and a most irregular and picturesque body of infantry with swords and shields, long matchlock guns, and other guns of every sort and size, spears like spits, composed (sheath and all) of iron, and some silvered over, large triangular green banners, and every thing most unlike the appearance of European war,—made up the *cortège* of Meer Hussun Khan. The whole formed a stage procession of the most interesting and showy kind, in which there was no regularity and little real magnificence, (for the dresses of the men and trappings of the elephants were all the worse for wear, and the silver howdahs did not bear a close examination,) but in which flowing and picturesque dresses, glowing

colours, numbers, and the majestic size of the animals which formed the most prominent part of the groupe, produced an effect more pleasing in the eye of a poet or an artist, than the sprucest parade of an English review."

While the Bishop was changing his elephant, the Writer of the court circular stepped up to him, and begged to know his Lordship's name and titles at full length, in order to make a report of them to "the Asylum of the World."* As he mounted his new elephant, the attendants burst forth into the same sort of acclamation of "*Bismillah! Ullah Akbar! Ullah Kureen!*" which is usual on the arrival or departure of a Mohammedan grandee; followed by a proclamation of the Lord Bishop Sahib's name and title, "so mangled as name never was before."†

LUCKNOW.

NEVER was English prelate saluted with such honours as graced the entrance of "the Head of the British Church in India," into the capital of Oude. "We now proceeded," says his Lordship, "three elephants abreast; that on which Mr. Lushington and I rode, in the centre, Meer Hussun Khan on the right, and Captain Salmon on the left; with the motley multitude before, and the spare elephants behind. We thus ad-

* Lord Valentia's arrival was thus announced to the Nabob by the court messenger: "*Lord Saheb ka bhanja, Company ki nawasa teshref laia,*"—literally, the Lord (Wellesley)'s sister's son, the grandson of Mrs. Company, is arrived. These titles, his Lordship says, "originated from a belief of the natives that the India Company is an old woman, and that the governors-general are her children."—Valentia, vol. i. p. 104.

† See page 140 of this Volume. During the Bishop's stay in Lucknow, his chobdars and bearers learned the practice, and his Lordship felt unwilling to check the "pious custom.

vanced through a very considerable population, and crowded, mean houses of clay, with the filthiest lanes between them that I ever went through, and so narrow that we were often obliged to reduce our front; and even a single elephant did not always pass very easily. A swarm of beggars occupied every angle and the steps of every door; and nearly all the remaining population were as much loaded with arms as the inhabitants of the country; a circumstance which told ill for the police of the town, but added considerably to its picturesque effect. Grave men in palankeens, counting their beads and looking like *moullahs*, had all two or three sword and buckler lackeys attending on them. People of more consequence, on their elephants, had each a *suwarree* of shield, spear, and gun, little inferior to that by which we were surrounded. Even the lounging people of the lower ranks in the streets and at the shop doors, had their shields over their shoulders, and carried their swords sheathed, in one hand. As we advanced, the town began to improve in point of buildings, though the streets remained equally narrow and dirty. We passed some pretty mosques and some large houses, built like the native houses in Calcutta; and the bazars seemed well filled. At last, we entered a very handsome street indeed, wider than the High-street at Oxford, and having some distant resemblance to it in the colour of its buildings, and the general form and Gothic style of the greater part of them. We saw but little of it, however, as we immediately turned up through some folding gates into a sort of close, with good-looking houses and small gardens round it, and a barrack and guard-house at its entrance. One of these houses, I was told, belonged to the Resident; another was his banqueting-house, containing apartments for his guests; and a third was

pointed out as that which the King had assigned to receive me and my party; here, therefore, our companions took their leave, and Mr. Lushington and I found ourselves in a very prettily arranged and well-furnished dwelling, with excellent stables and accommodations for our numerous followers."

Lucknow (*Lakshmanavati*),* which was first made the seat of government by Asof ud Dowlah, in 1775, stands on the south side of the Goomty, which is navigable for boats throughout the year; in latitude 26° 51′ N., longitude 80° 50′ E. The travelling distance from Calcutta, by the nearest road, is about 650 miles; from Delhi, 280; from Agra, 202; and from Benares, 189. The population, in 1800, was roughly estimated at 300,000,† but is supposed to

* "Lacnou or Lacnav (Lucknow) does not yield to Adjudea (Oude) in antiquity, and surpasses it in point of grandeur and populousness. It was founded by Latshman or Lacman, brother of Rama, who gave his name to this city. It was repaired by Bikarmajit, King of Oojein. On the hither side of the Goomty, is an eminence on which Latshman had his residence. Aurengzebe, to extinguish all recollection of it, constructed on the site, a mosque with two minarets."—Bernoulli, vol. i. p. 256.

† Hamilton, vol. i. p. 348. Tennant says, half-a-million of souls. The street which leads from the western suburbs to the palace, he asserts to be upwards of five miles in length, "more than half of which you wade through mire and filth. During the lapse of time, the streets sink from cleaning, or by the blowing away of dust while dry, so that they are fallen in the middle to the depth of ten or twelve feet, and are so narrow that two hackaries cannot pass." He never witnessed, he says, "so many varied forms of wretchedness, filth, and vice." Tennant, vol. ii. p. 404. Tieffenthaler, who spent five years in the province (about 1766—1771), gives the following account of the extent of the city. "Its length, from Recabgans on the south to Issagans on the north, is a mile and a half; its breadth, rather more than a mile; the circuit about four miles." (The German mile is probably meant, about three and one-third miles English.) "It has a great number of houses of brick, but the greater part are of mud, covered with tiles, situated on scattered eminences. The larger part of the city extends

have declined since then. Among the inhabitants are a considerable number of Christians of one kind or another. Besides the numerous dependents of the Residency, the King has in his employ a great many Europeans and half-castes. There are also many tradesmen of both these descriptions, and a motley assemblage of adventurers of all nations and religious sects.* The Roman Catholics are mostly Portuguese, or their degenerate descendants, who have a small chapel, served by a Propaganda Franciscan priest. Bishop Heber had numerous congregations here, both at the cantonments and the Residency.†

The British subsidiary force, which is at the disposal of the Resident, is stationed five miles from the town, on the other side of the broad and rapid stream of the Goomty; and in the case of any sudden commotion in the city, either King or Resident would have to rely entirely on the single company which is always on guard at the Residency. The Bishop heard from the English, both at Lucknow and Cawnpoor, alarming accounts of the anarchical condition, the frequent affrays, the hatred of the European and

towards the East, and is seated on an elevation: the smallest part is in a bottom. The streets are narrow and offensive *(puantes)*, because the natives are accustomed to throw all sorts of filth into them. The inequality of the soil is such, that you can walk in this city only by winding paths alternately ascending and descending." —Bernoulli, vol. i. p. 256.

* Among others, Bishop Heber had applications for charity made to him by a Spaniard from Lima in Peru, who had come thus far "in search of service;" and by a Silesian Jew, who pretended to have been an officer in the Russian army.

† At Lucknow, the excellent Abdoul Messeeh, sometime master of the jewels at the court of the Vizier, for many years a Christian catechist, and latterly an ordained clergyman of the English church, finished his course, March 4, 1827, aged 57.

Christian name, the robberies and murders for which this city is notorious; and he was cautioned repeatedly never to go into the populous quarters, except on an elephant, and attended by some of the Resident's or the King's *chuprasees*. "It so happened, however," he says, "that, the morning before this counsel was given, Mr. Lushington and I had gone on horseback through almost the whole place, along streets and alleys not less narrow and far dirtier than those of Benares, and in a labyrinth of buildings which obliged us to ask our way at almost every turn. So far from having *chuprasees*, we had, as it happened, only one *saees* between us, and he as much a stranger as ourselves; yet, we found invariable civility and good nature, people backing their carts and elephants to make room for us, and displaying on the whole a far greater spirit of hospitality and accommodation than two foreigners would have met with in London. One old man only, when my horse shewed considerable reluctance to pass an elephant, said, shaking his head, in an expostulating tone, 'This is not a good road for *sahibs*.' Some of the instances, indeed, which were related of Europeans being insulted and assaulted in the streets and neighbourhood of Lucknow, were clearly traced to insolent or overbearing conduct on the part of the complainants themselves; and though, of course, there are bad and worthless people every where,—though, where every body is armed, and there is no efficient police, street-brawls will be less infrequent than in cities more fortunately circumstanced,—and though, by night, narrow streets ill-watched and unlighted must be dangerous,—I am not disposed to think that the people of Oude are habitually ferocious or blood-thirsty, or that they are influenced by any peculiar animosity against the

English or the Christian name. It is certain, however, that they have not a good character." *

There are many stately khans and some handsome mosques and pagodas, scattered in different corners of the wretched alleys, of which the city chiefly consists; but the most striking buildings in Lucknow are, as in other Mohammedan capitals, the royal tombs and the *Imaumbârah*, or cathedral. The latter is pronounced by Lord Valentia to be certainly the most beautiful building he had seen in India. It was erected by Asof-ud-Dowla, for the double purpose of celebrating the *Moharrem*, and of serving as a burial-place for himself. It consists of two quadrangular courts, the second rising with a steep ascent above the first. On one side of the inner court is a very beautiful mosque, and on the other the *Bolee* palace. The *Imaumbârah* itself is "a noble gallery, in the midst of which, under a brilliant tabernacle of silver, cut glass, and precious stones, lie the remains of its founder." † During the

* Heber, vol. ii. pp. 63, 4. It will probably be thought, that the respect shewn to the distinguished Visiter by the populace, formed no test of their general conduct towards foreigners.

† Heber, vol. ii. p. 65. Lord Valentia's description of the tomb is so different as to lead us to suppose this "tabernacle" to be of recent erection. "In the middle apartment is his tomb, level with the ground. The centre is earth covered with a scanty herbage, and surrounded with a broad margin of white marble, in which sentences from the Koran are inlaid in black. At one end lies the sword, turban, &c., which he wore when he died. Over it is a rich canopy, supported by four pillars, covered with cloth of gold now in decay. Unfortunately, it was necessary to place his tomb diagonally, that he might lie in a proper Mohammedan position respecting Mecca; and consequently, instead of an ornament, it is an unsightly object."—Valentia, vol. i. p. 121. Although, in the text, his Lordship describes the edifice as consisting of *three* long apartments, *four* are mentioned in a note. (App. No. IV.) Both the *Imaum-bârah* and the *Roumi derwasseh* were injured by the earthquake of Sept. 1, 1803. The former was repaired in 1815, by the reigning Nabob, Ghazi ud Deen, and is thus described by

celebration of the *Moharrem*, the Vizier used to suspend lustres in rows, the whole length of this chamber, filled with wax candles, the light of which, reflected by the vari-coloured cut glass, had a brilliant effect. The floor was likewise covered with candles in glass branches, leaving only space sufficient for the crowd to pass. In one of the adjoining apartments, the whole floor was occupied with a range of about twenty silver shrines or cenotaphs, raised on platforms about three feet high, in which were placed the supposed tombs of the Imaums: these were also brilliantly illuminated by girandoles and by branches placed around. The whole festival, in the time of Asof-ud-Dowlah, who was a Sheah, was celebrated with great splendour. Adjoining the edifice is the *Roumi Durwazeh* (Constantinople Gate), built after the model of one of the gates of the Turkish capital; at least as the Vizier supposed. It is of a light, elegant, but fantastic architecture, partaking of the Gothic and of the Moresco, but with nothing of the Grecian style. The Imaumbârah itself, the mosque attached to it, and the gateways that lead to it, are beautiful specimens of this architecture. "From the brilliant white of the composition, and the minute delicacy of the workmanship, an enthusiast might suppose," says Lord Valentia, "that genii had been the artificers." It reminded Bishop Heber of the Kremlin at Moscow; but, both

Hamilton. "It has a centre arched room, 167 feet by 52, with an octagon room at each end, and a raised set of rooms or open arches in the rear of the centre, the whole length, with fountains and basins of water under each arch. In front is an arcaded verandah, forming a very fine oblong room, narrower than the centre room, with a pierced or open work and dwarf balustrade near the spring of the ceiling. No wood is used in any part of the building, which is wholly composed of brick and masonry."—Hamilton, vol. i. pp. 347, 8.

in splendour and in taste, the latter falls very short of it.* He had never seen, he remarks, an architectural view which pleased him more from its richness and variety, as well as from the proportions and general good taste of the principal features. Close to this fine groupe, is a large and handsome, but dull and neglected-looking pile, the palace appropriated to the unfortunate widows and concubines of deceased sovereigns.†

None of the other royal palaces, Bishop Heber says, are either very large or striking. That in which the King received his Right Reverend visiter, and which is close to the Residency, consists of "a cluster of mean courts, with some morsels of shewy architecture intermingled, like the offices of a college." Lord Valentia, however, describes the palace in which he was received by the then reigning Nawaub (Saadut Ali), and which was built by him, as a handsome edifice, and within, "a comfortable English gentleman's house, with suitable furniture, beds, prints, and chairs. The room at dinner was very well lighted up, and a band of music (which the Nawaub had purchased from Colonel Morris) played English tunes during the whole time. The scene was so singular and so contrary to all my ideas of Asiatic manners, that I could hardly persuade myself that the whole was not a masquerade. An English apartment, a band in English regimentals

* "The details a good deal resemble those of Eaton (Lord Grosvenor's seat); but the extent is much greater, and the parts are larger"

† "The principal edifice is, without contradiction, that which is called the Fivefold Palace *(palais quintuple)*, situated at a short distance from the southern bank of the Goomty, on an elevation; it is built in the form of a castle, fortified by walls and high towers. There is a very lofty gate, and an immense fore-court, which is before a high building, supported by arcades, where they beat the drum."—Bernoulli, vol. i. p. 256.

playing English tunes; the room lighted by magnificent English girandoles; English tables, chairs, and looking-glasses; an English service of plate; English knives, forks, spoons, wine-glasses, decanters, and cut-glass vases;—how could these convey any idea that we were seated in the court of an Asiatic prince? The profusion of attendants was indeed Asiatic. After dinner, the bottle passed freely for a short time. About eight, we rose to retire, and after the compliment of *attar*, were conducted to the head of the steps, where our palankeens were waiting." *

Another palace (at that time occupied by the Vizier's prime minister) is the *Hussein Boug*, situated on the banks of the Goomty. It has a very good garden, surrounded with a wall and terrace with pavilions; and at one end is a garden-house, with a piece of water in front. The *Sungi Dalam*, or stone palace, is "a very elegant building, perfectly in the Eastern style, open on all sides, and supported by pillars. It is, as the name designates, built of stone, but the whole is painted of a deep red colour, except the domes that cover the towers at the corner: these are gilt all over, and the effect is extremely rich. The centre room is large; two narrower on each side, make the whole building a square, with circular towers at the four corners. It is raised one story from the ground, and a large terrace connects it with a smaller but similar building. A basin of water on one side, extends to the *hummaum* attached to the palace." †

Abulfazel describes the suburbs of Lucknow as very delightful; and they would seem to be not wholly undeserving of the character. A pleasant ride of three miles leads to a small summer palace of the King, called *Dil-Koushar* (Heart's Delight). The house itself is

* Valentia, vol. i. pp. 108, 9. † Ib. p. 131.

"small and ugly, with a high front like a grenadier's cap, and two low wings, like some of the old French and German chateaux;" but the park it stands in, is extensive and sufficiently wild to afford a picturesque variety of scene. Some parts of it reminded Bishop Heber of the few remaining glades of Needwood Forest. There are not only neelghaus and the common Indian deer, but some noble red deer, which contribute much, together with a broad and excellent drive through the park, and the form of its lodge, to give it an English air. This, however, is from time to time destroyed by the tall jungle grass, with its beautiful silver tufts, and the monkeys. There are one or two other "very English-looking country-houses near Lucknow;" (the property of the King;) and from the Residency all the way down the principal street, and afterwards through the park of *Dil-Koushar*, and the neighbouring drives, Lucknow bears more resemblance to some of the smaller European capitals, ("Dresden, for instance,") than any thing which the Bishop had seen in India.*

Another popular drive is to Constantia, originally the residence of General Martin, a Frenchman, and originally a common soldier, who rose, by other means than any brilliant service, to the first rank in the Company's army, and has left behind him no enviable

* Lord Valentia mentions a country-seat of the Nawaub's about three miles from the city, which he says was called Baroun, "built by himself" (Saadut Ali) "after a plan of his own. The architecture is an imitation of Grecian, with many faults; yet, a very fine portico, rising the whole height of the house, gives a considerable degree of grandeur to the front. It is a vast pile, but contains only one large room on each floor. The furniture is European, and the walls are ornamented with portraits of his English friends and the different generals who have visited this place." Baroun would seem to be the name of the village. Bernoulli says: "*Barawn (ou Bâraoun) est un grand village éloigné un quart de mille tout au plus de la rive citérieure du Goumati, et de 2½ à l'O. N. O. de Lacnau.*"

fame. Both the house and the grounds are in the worst possible taste. The former is described by Lord Valentia as "a strange, fantastical building, of every species of architecture, and adorned with minute stucco fret-work, enormous red lions, with lamps instead of eyes, Chinese mandarins and ladies with shaking heads, and all the gods and goddesses of the heathen mythology.* It has a handsome effect at a distance, from a lofty tower in the centre, with four turrets; but, on a nearer approach, the wretched taste of the ornaments excites only contempt. A more extraordinary combination of Gothic towers and Grecian pilasters was never before devised. Within, the hall is very fine, but the other apartments are small and gloomy, loaded with stucco-work, painted yellow to imitate gilding." In an arched vault, beneath the centre of the house, is the General's tomb, an altar-shaped sarcophagus, over which is a bust, both of white marble; it is surrounded with four figures of grenadiers, as large as life, with their arms reversed. The whole, Bishop Heber says, would have had an extremely good effect, had not the grenadiers (which Martin intended to have been of marble) been paltry plaster figures, painted after nature, in red coats. To the house are attached a very noble garden and an extensive mango-*tope*. The country around is a dead flat of barren sand: indeed, "an uglier spot could not have been pitched upon in the vicinity of Lucknow."

Among the other "sights" at Lucknow, is the royal menagerie, containing a great number of scarce and curious animals, but in far worse order than that

* Many of these were demolished, and most of them injured, by the earthquake of September 1, 1803. All the furniture of the house was sold on the death of the proprietor, and the mirrors and lustres now adorn the Government-House at Calcutta.

at Barrackpoor; and on the other side of the Goomty, in a well wooded park, is a large assemblage of different varieties of cows, camels, and deer, with a few large rhinoceroses; also, a poultry-yard of beautiful pigeons. On the river is a steam-boat fitted up like a brig of war. The late King was extremely fond of mechanical inventions, and had in his service an English officer, who was a very skilful mechanist. His portrait-painter was Mr. Home, brother to the celebrated surgeon of that name in London.

Mirza Ghazi-ud-deen Hyder, the late sovereign of Oude, succeeded his father, Saadut Ali, as Nawaub Vizier, in July 1814. Saadut Ali, who had been raised to the *soubahdaree* of Oude upon the deposal of Vizir Ali in 1798,* was himself a man of talent and acquirements, fond of business and well qualified for it, but, in his latter days, unhappily addicted to drunkenness. He is said, however, to have left to his successor, "a country with six millions of people, a fertile soil, a most compact frontier, a clear revenue of two millions sterling, and upwards of two millions in the treasury; with a well regulated system of finance, a peasantry tolerably well contented, no army to maintain except for police and parade, and every thing likely to produce an auspicious reign."† The

* See vol. ii. p. 194. Asof-ud-Dowla succeeded his father, Sujah-ud-Dowlah, in 1774, and died in 1797. His son, Vizir Ali, was set aside, on a charge of spuriousness, in favour of Saadut Ali, his uncle. See p. 225, of the same volume.

† Heber, vol. ii. p. 77. Lord Valentia, who resided four months at his capital, speaks of him as a man of most pleasing manners and princely deportment, lively and entertaining in conversation, and with a mind well stored with Asiatic literature. "The language of the eyes," says the noble Traveller, "is in great use at the courts of Asiatic princes, and by them they issue many orders. I one day understood a sign that his Highness made to a servant, and told him, through Major Ouseley, that his eyes spoke English: No, said he, yours understand Persian. To his long residence

young Nawaub's aversion to business and attachment to the chase, and his blind confidence in favourites, soon led to the dissipation of these golden prospects. Of the two millions which his father had left, one was lent to the Governor General, to carry on the Nepaul war.* After a second loan, Lord Hastings encouraged the Vizier to assume the regal dignity; and he accordingly took the title of Abul Muzuffur, Moez-ud-deen, Shah Zamin, Ghazi-ud-deen Hyder, *Padshah*. This step gave great offence to the head of the House of Timour, who, though deprived of even the shadow of imperial power, still clings to the title which confers an imaginary supremacy. The title of vizier had, however, long become unmeaning; and the change was important only as it formally proclaimed the dissolution of an empire which had long ceased to exist. The new monarch gained little by the accession of dignity: he soon found himself compelled to call in the aid of British troops, in order to quell the disorders to which the mal-administration of his favourite minister had given rise.† His own soldiers

among the English (during the reign of his brother Asof-ud-Dowlah) may be traced many of his Highness's pursuits and his fondness for every thing European. His Highness has, I think, carried his predilections too far, in abandoning the forms of an Asiatic court, and in living with Europeans as an equal. Saadut Ali was by no means popular when he came to the *musnud*, and his rigid economy (not to give it a harsher name) has not diminished the dislike to him.....The dissatisfaction he might have experienced at the cession of a moiety of his territory, is absorbed in the discovery, that he has more real revenue, and can add more to his treasure, than he did when he paid the East India Company 120 *lacs* of rupees per annum."—Valentia, vol. i. pp. 133—7. See pages 227—30, of our second volume.

* See page 336, note, of our second volume.

† Under Hukeem Mendee, his father's able minister, a gradual reform of the fiscal system had been begun. The fall of this minister was followed by the elevation of a worthless favourite, who enriched himself at the expense of the country.

were so ill paid that it was difficult to keep them together. The artillery, "a beautiful little corps," first mutinied, and then disbanded themselves to the last man. The King had thus no option but either to alter his whole system of fiscal administration, to govern without taxation, or to call in British aid. "That aid," says Bishop Heber, "was demanded and given; and, during the greater part of Lord Hastings's time, this wretched country was pillaged under sanction of the British name, and under the terror of sepoy bayonets, till at length the remonstrances of the British officers employed on this service became so urgent, and the scandal so notorious and so great,—not to omit that the number of the disaffected increased daily, and that, the more parties were sent out in support of the aûmeens, the more were called for,—while every peasant who lost lands or property in the progress of the system, became a decoit and made inroads into the Company's provinces,—that a different course was imperiously forced on Government. Accordingly, the Resident was instructed to urge anew on the King, the adoption of a regular system of leasing the crown dues for a certain number of years, like that adopted in the Company's territories, and leasing them to the zemindars themselves, not to these greedy aûmeens. He was directed also to require proof, before granting the aid of troops, that the sums said to be withheld, were really due. To the first of these proposals, the King answered, that he would introduce the system gradually, and with such modifications as suited his country. He even named a district in which he would begin it; but, though two years have now elapsed, nothing has yet been done. The second was met by sending a number of documents to the Resident, of whose history and authenticity he could know

nothing, but which the officers sent with the detachment declared they believed to be often perfect forgeries. Mr. Ricketts, therefore, about a year ago, declined granting any more military aid, unless the King would, first, immediately carry into effect his promised reform; secondly, unless he would allow an English commissioner, versed in such matters, to accompany each detachment, and determine on the spot the justice of the aûmeen's claim; thirdly, unless he would himself, after the example of his royal ancestors, hold frequent and public *durbar*, to receive petitions from his subjects, and attend to these specific complaints; and fourthly, unless to prevent the constant incursion of robbers from his Majesty's into the Company's territories, he would allow the judge and magistrates of the adjoining districts to pursue and seize decoits within his frontier.

"To these proposals, his answers have been very ingenious and plausible. To the first, he says, that such great changes cannot be the work of a day; that, when half his subjects are in arms against him, is not precisely the time to obtain a fair assessment or a permanent settlement of the land; but if the British will first, as he calls on them in the terms of their treaty to do, put down his rebellious zemindars, destroy their mud-forts, and disarm their people, he will pledge himself to adopt, in course of time, and with due deliberation, such a system as will give satisfaction. To the second, he answers with some reason, that the introduction of English judges and revenue-officers, (for such the proposed commissioners would be) into his country, would make his own officers ciphers, and his own power contemptible, and that he would sooner bid adieu to his crown at once, and turn fakir. To the third, that he has not understood it to be the

custom of either the King of England or the Governor General, to hold such an open *durbar* as they recommend; (nor will those who have seen a Lucknow mob anticipate any beneficial effects from such excessive accessibility;) but, to prove his regard for his people, he has instructed his prime minister to hold a *durbar* for these precise purposes twice a week, who is charged to report all cases of importance to his own ear. The fourth he answers by saying, that it is very hard to accuse him of harbouring robbers, while we refuse him all aid in putting down the very zemindars whose fortresses and fastnesses are the common nests of robbery and rebellion; that, if we help him to subdue his rebels, he will keep his robbers in order himself; but that it would be a cruel mockery to continue to call him a king, if any neighbouring magistrate might enter his dominions at pleasure."

"I can bear witness, certainly," adds his Lordship, "to the truth of the King's statement," (which is afterwards cited,) "that his territories are really in a far better state of cultivation than I had expected to find them. From Lucknow to Sandee, the country is as populous and well cultivated as most of the Company's provinces. The truth perhaps is, that, for more than a year back, since the aid of British troops has been withheld, affairs have been in some respects growing better. The zemindars have, in a few instances, carried their point; the aûmeens have been either driven away entirely, or been forced to a moderate compromise, and the chief actual sufferers at the present moment are, the King, who gets little or nothing even of his undoubted dues, and the traveller, who, unless he has such a guard as I have, had better sleep in a safe skin on the other side of the Ganges. It should be observed, however, that I have as yet

seen no sign of those mud-forts, stockades, and fortresses, on which the zemindars and peasantry are said to rely for safety; that the common people north of Lucknow are, I think, not so universally loaded with arms as those to the southward; and that though I have heard a good deal all the way of the distressed state of the country, as well as its anarchy and lawlessness, except in the single instance I have mentioned, where the treasure was attacked, I have *seen* no signs of either, nor had any reason to suppose that the King's writ does not pass current, or that our aûmeen would have the least difficulty in enforcing it in our favour, even without the small payment which I give, and which is evidently accepted as a gratuity. I cannot but suspect, therefore, that the misfortunes and anarchy of Oude are somewhat overrated;—though it is certain, that so fine a land will take a long time in ruining, and that very many years of oppression will be required to depopulate a country which produces on the same soil, and with no aid but irrigation, crops of wheat and pulse every year....It ought to be borne in mind, that the oppression and anarchy to which Oude is a prey, are chiefly felt and witnessed in the villages. In the towns, the King's authority passes unquestioned; and I have not heard that the *dustoory* levied is either irregular or excessive." *

Although an incompetent and feeble sovereign, Shah Zamin was, for an Oriental, a learned and

* Heber, vol. ii. pp. 84—90. To the inquiry whether the people, thus oppressed, desired to be placed under the British Government, it was replied by a Mussulman soldier: "Miserable as we are, of all miseries keep us from that." When asked for his reason, he answered, that the name of Oude and the honour of his nation would then be at an end. "A Hindoo ryot," remarks the Author, "might have answered differently."

a liberal-minded man, very fond of literary and philosophical pursuits, and possessing a strong taste for mechanics and chemistry. Not only was he the liberal patron of European, as well as native talent, but he was ambitious of holding a place among the literati of the country. "In the *Heft Kulzum*, a voluminous compilation in the Persian language, comprising a dictionary, a grammar, and a system of prosody and rhetoric, prepared and printed by his orders and at his expense, and attributed to his own industry, he has left at least a permanent and honourable record of his reign. The work has attracted the attention of several eminent orientalists in Europe, as Von Hammer and De Sacy; and has thus familiarized the name of Shah Zemin in countries far beyond the limits of his dominion; a distinction to which his mere possession of the sceptre of Oude would scarcely have entitled him." * Like our own James I., with whom Bishop Heber compares him, he is said to have been naturally just and kind, popular with all who had access to him, and guiltless of any personal act of violence or oppression. The disorders of his reign were attributable to a want of economy in his expenses, and a blind and misplaced confidence in his servants. He was only fifty-eight years old at his demise, which took place October 20, 1827, in consequence of a fever which exhausted the vital principle. He is succeeded by his son, Solyman Jah Nuzzeer-ud-deen-Hyder. The family, both in the paternal and the mater-

* Calcutta Gov. Gaz. October 29. When Bishop Heber was at Lucknow in 1824, his Majesty "was full of a new scheme of authorship or editorship,—a Hindoostanee and Arabic Dictionary, which, he was pleased to find, was likely to be well received at the college of Fort William." The Bishop presented the King with an Arabic Bible and the Common Prayer-book in Hindoostanee, bound in velvet.

nal lines, is of Persian origin. The Court of Lucknow, "the most polished and splendid now in India," may be considered, since the decay of Delhi, as almost the last remains of Mussulman magnificence.

OUDE.

OUDE is celebrated in Hindoo histories as the kingdom of Dasaratha, the father of the great Rama, the conqueror of Ceylon. The remains of the ancient city of *Ayodhya* (Oude) are still to be seen; but they exhibit little more than a shapeless heap of ruins. Oude is described by Abulfazel as one of the largest cities in Hindostan. "In ancient times," he adds, "it is said to have measured 148 *coss* in length, and 36 in breadth. It is esteemed one of the most sacred places of antiquity. Upon sifting the earth which is round about the city, small grains of gold are sometimes obtained from it. At the distance of a *coss* from the city, the river Gograh unites with the Sy, which confluence runs at the foot of the fort. Near this city, are two sepulchral monuments, one seven, and the other six cubits in length. The vulgar pretend, that they are the tombs of Seth and Job, and they relate wonderful stories of them." * The modern town extends a considerable way along the banks of the Goggrah, adjoining the new city of Fyzabad, which, during the government of Sujah-ud-Dowlah, was the seat of the Court. Its appearance, in 1770, is thus described by Tieffenthaler: "Avad, called Adjudea by the learned Hindoos, is a city of the highest antiquity. Its houses are, for the most part,

* Ayeen Akbery, vol. ii. p. 36. The tradition must have been confined to the Mohammedan vulgar. As the supposed sepulchres must have been of nigher antiquity than the Mohammedan conquest, their origin deserves to be investigated.

only of mud, covered with straw or with tiles; many, however, are of brick. The principal street, running from S. to N., is about a league (*mille*) in length; and the breadth of the city is somewhat less. Its western part, as well as the northern, is situated on a hill; the north-eastern quarter rests upon eminences; but, towards Bangla, it is level. This town has now but a scanty population, since the foundation of Bangla or Fesabad; a new town where the Governor has established his residence, and to which a great number of the inhabitants of Oude have removed. On the southern bank of the Deva (or Goggrah), are found various buildings erected by the Gentoos in memory of Ram, extending from east to west. The most remarkable place is that which is called *Sorgodoari*, that is to say, the heavenly temple; because they say, that Ram carried away from thence to heaven all the inhabitants of the city. The deserted town was repeopled and restored to its former condition by Bikarmajit, the famous king of Oojein. There was a temple here on the high bank of the river; but Aurungzebe, ever attentive to the propagation of the faith of Mohammed, and holding the heathen in abhorrence, caused it to be demolished, and replaced it with a mosque with minarets, in order to abolish the very memory of the Hindoo superstition. Another mosque has been built by the Moors, to the east of this. Near the *Sorgodoari* is an edifice erected by Nabalroy, a former Hindoo governor. But a place more particularly famous is that which is called *Sitha Rassoee*, the table of Sitha (Seeta), wife of Ram; situated on an eminence to the south of the city. The emperor Aurungzebe demolished the fortress called Ramcote, and erected on the site, a Mohammedan temple with a triple dome. According to others, it was erected by

Baber. There are to be seen fourteen columns of black stone, five spans in height, which occupied the site of the fortress. Twelve of these columns now support the interior arcades of the mosque: the two others form part of the tomb of a certain Moor. They tell us, that these columns, or rather these remains of skilfully wrought columns, were brought from the Isle of Lanca or Selendip (Ceylon) by Hanuman, king of the monkeys. On the left is seen a square chest, raised five inches from the ground, covered with lime, about five ells in length by not more than four in breadth. The Hindoos call it *Bedi*, the cradle; and the reason is, that there formerly stood here the house in which Beshan (Vishnoo) was born in the form of Ram, and where also, they say, his three brothers were born. Afterwards, Aurungzebe, or, according to others, Baber, caused the place to be destroyed, in order to deprive the heathen of the opportunity of practising there their superstitions. Nevertheless, they still pay a superstitious reverence to both these places; namely, to that on which the natal dwelling of Ram stood, by going three times round it, prostrate on the earth. The two places are surrounded with a low wall adorned with battlements. Not far from this is a place where they dig up grains of black rice changed into little stones, which are affirmed to have been hidden underground ever since the time of Ram. On the 24th of the month *Tshet* (Choitru), a large concourse of people celebrate here the birth-day of Ram, so famous throughout India. This vast city is only a mile distant from Bangla (Fyzabad) towards the E.N.E. On the high bank of the river is a quadrangular fortress with low round towers. The walls are out of repair, and it is unfurnished with inhabitants. Formerly, the governors

of the province resided here. Saadut Khan, frightened by an evil augury, transferred the government to Bangla.* It is now completely destroyed.

"From the place where the guns are planted to Oude, a distance of two miles, the Goggrah flows in an easterly direction, making a double elbow; one near the western part of the city, the other at a short distance westward: turning then towards the N.E. by E., it washes the city of Oude; after which it returns to an easterly course, near the northern part. But it changes its course almost every year. Its channel is equal in breadth to that of the Danube, near the citadel of Ingolstadt in Bavaria, but the volume of its waters is not so great. During the rainy season, it extends to a great width, so that, in some places, it is above a league and a half across.†

"Bangla or Fesabad was founded by Saadut Khan, after he had abandoned the city of Oude. A Persian by origin, he was for more than forty years governor of this province.‡ He built a palace, planted an excellent garden in the Persian taste, and fixed his residence here. By degrees, this place became a large town. The present governor, his grandson, (Sujah-ud-Dowlah,) adorned it with numerous buildings,

* Bangla seems to have been originally a suburb of Oude; its name was probably derived from its low situation. Fyzabad (*i. e.* beautiful residence) was the name of the *soubahdar's* palace, which has become the designation of the town.

In Bernoulli, "*un mille et demi;*" but here, as elsewhere, it is supposed that the German mile is meant. In some places, however, the distance comes nearer to a *coss*.

‡ Saadut Khan was made soubahdar of Oude by Mahomed Shah, with the title of *Burhan-ul-Mulk*, about 1730. He died soon after Nadir Shah's invasion in 1739, and was succeeded by his nephew and son-in-law, Sefder Jung, who was nominated vizier by Ahmed Shah. Sujah-ud-Dowlah was his son and successor. See pp. 347—356 of our first volume.

after the English had restored it to him in 1765, with the whole province. He also enlarged the market-place, which was before confined, and strengthened the fortress with a fosse, round towers, and a rampart." *

The remains of this fortress and the palace are yet to be seen; and Fyzabad still contains a numerous population, chiefly, however, of the lower classes. The merchants, bankers, and richer inhabitants migrated to Lucknow, when the court of Asof-ud-Dowlah was transferred to that capital in 1775. It stands in lat. 26° 46′ N., long. 82° 4′ E., seventy-eight miles east from Lucknow.†

Between three and four miles from Fyzabad, on the southern bank of the Goggrah, there is a remarkable place planted with bushy trees, of which Tieffenthaler gives the following account:—"It is seated upon a hill somewhat steep, and fortified with little towers of earth at the four corners (of the enclosure). In the middle is seen a subterranean hole, covered with a dome of moderate dimensions. Close by is a lofty and very old tamarind-tree. A piazza runs round it. It is said that Ram, after having vanquished the giant Ravan, and returned from Lanka, descended into this pit, and there disappeared: hence, they have given to this place the name of *Gouptar* (or *Gouptargath*). You have here, then, a descent into hell, as you had at Oude an ascension to heaven." ‡ As the scene of many of the leading events in the great epic poem

* Bernoulli, tom. i. pp. 252—255. See p. 88 of our second vol.

† Hamilton, vol i. p. 350. In Bernoulli, the latitude, as observed in 1767, is stated to be 26° 29′. In recent times, Fyzabad has been remarkable chiefly as the residence of the Begums. See pp. 100, 230, of our second volume.

‡ Bernoulli, vol. i. p. 255. According to the Ramayuna, Rama's descent to Padalon was involuntary, during his war with the giants in Ceylon; and he was carried thither by enchantment.

of the Ramayuna, Oude might be expected to abound with spots of traditional sanctity.

The *soubah* of Oude was, under the Mohammedan empire, subdivided into the five *circars* of Oude, Lucknow, Khyzabad, Baraitch, and Goorukpoor; being bounded, northward by the hills and forests of Nepaul, eastward by Bahar, southward by Allahabad, and westward by Delhi and Agra. Its length is estimated at 250 miles, by an average breadth of 100. The whole surface is a plain well watered by large rivers and copious smaller streams, flowing nearly all in a south-easterly direction. Of these, the Goggrah and the Goomty are the principal. The dominions of the sovereign of Oude were, however, in 1790, much more extensive, comprehending the principal portion of the Doab to within 40 miles of Delhi. The greater part of this territory, together with the circar of Goorukpoor and some other districts, has been ceded to the Company. The "reserved territories of Oude occupy about 21,000 square miles, with a population of at least three millions.*"

About 75 miles W. of Lucknow, in the Etaweh district of the Doab, are the obscure remains of the very ancient and celebrated city of

He at last drowned himself. See Ward's Hindoos, vol. i. pp. 211—219. The votaries of Rama form a distinct class of mendicants, called Ramahoots, who impress on different parts of their body, Rama's name and the figure of his foot. His brother Lakshman shares in his divine honours.

* Hamilton, vol. i. pp. 338, 346. The land is cultivated with wheat, barley, rice, sugar-cane, indigo, and poppies. The soil also yields nitre and lapis lazuli. The rice, Abulfazel says, is excellent, and some of it incomparable. "They sow it three months earlier than in any other part of Hindoostan. By the time the rice is in ear, the rivers Sy and Gograh begin to overflow their banks."

KANOUJE.

LORD VALENTIA, on his departure from Lucknow, proceeded to visit the ruins of this city. He was attended by an escort of 120 sepoys and followers, with 39 bearers, and other servants and officers, amounting altogether to 237 persons; from which, he says, his readers may form an idea of the mode of journeying in that country. His first stage was "about five *coss* or ten miles, to Futteh-gunge, a walled town tolerably populous." The country through which the route lay, was perfectly flat and sandy, and he passed through only a few wretched, half-deserted villages: one of these bears the name of Vizier-gunge. The second stage, six *coss* and a half (three hours) further, was to Hossein-gunge. The country continued flat, sandy, and ill-cultivated, and the villages were small and wretched, till he passed Mohaun, which had the appearance of having been a place of more consequence, and there is a stone bridge over the *nullah*. The name of the third station is not mentioned. On the fourth day, he advanced to Meah-gunge, a town built by Almas Ali Khan, the wealthy aga of the Bhow Begum (mother of Saadut Ali), and the chief town of the extensive district of which he was *aumeel*.* It is twenty-three miles S.W. from Lucknow. "The outer wall of the town is of mud, and incloses several large mango-*topes* and spots of cultivated ground. The inner wall is of brick, not very nigh, with towers of the same. The

* "When the Vizier visited Almas at Meah-gunge, he received a *nazur* of a lac of rupees, piled up as a seat for him to sit on. His Excellency took care to carry away the seat with him."—Valentia, vol. i. p. 142. See, for an account of Almas, *Ib.* 141, and Tennant, vol. ii. pp. 364—6. His original name was Meea.

gates are strong and handsome; the streets, wide and lined with trees." It seemed populous, and its thriving condition formed a complete contrast to the wretched villages previously passed through. It contained three convenient serais, and a park of artillery in excellent order. The vicinity was well cultivated. Since the death of Almas, however, the prosperity of the place has shared in the general decay. "Trees, towers, gates, and palaces," says Bishop Heber, "are fast sinking into rubbish and forgetfulness.....The fort is now filled with the bazar of a poor village, erected under the shade of the mango-trees. The park was laid down, when I saw it, in quillets of beautiful green wheat and barley."

About a mile from Meah-gunge is the ruined town of Assewan, more pleasantly situated, on a slight elevation overlooking a small lake; but, when Lord Valentia travelled, it had been deserted for the new town. The country became more pleasing, slightly undulated, and better cultivated, on approaching Bangernow. Every town that was passed, was built of brick, and the ruins were far more extensive than the habitable part.* Bangernow is prettily situated on a small rise, surrounded with mango-*topes*, and with a *nullah* running close to it. It has the appearance of having been a more considerable place. It is forty-four miles W. from Lucknow. About ten miles further, the noble Traveller came to a *nullah* communicating with the Ganges, opposite the village of Manarow. Here he embarked, and was towed for about three miles into the main river, there about a mile wide and extremely rapid.

* "Numbers quitted these provinces to become cultivators in ours, and many others have constantly entered our armies. The recruiting is so extremely difficult in Bengal and Bahar, that our armies could not be kept up, were it not for the supplies obtained from the Vizier's dominions."—Valentia.

The remaining twenty miles from the *ghaut* above Manarow to Meeraun-ka-serai, lay through a country pleasingly varied with mango-*topes* and cultivation. The villages were more numerous, but Lord Valentia saw no town till he arrived at the last-mentioned place, which takes its name from a fine serai: on the opposite side of the road is the tomb of the founder. Here his Lordship encamped, and, the next day, proceeded to explore what remains of Kanouje, of which he gives the following brief description.

"Kanouje has at present but a single street, and that of no great appearance. The Ganges is distant about two miles; but a canal has been cut, which makes a bend toward the town, and brings the holy water close to the citadel. Six miles off, the mixture of small pieces of brick, and, occasionally, the vestiges of a building, proved to me that I had entered on the site of this ancient capital of Hindostan. Our first visit was to the tombs of two Mussulmaun saints, who lie in state under two mausoleums of equal size and handsome architecture, on an elevation covered with trees. From the terrace which surrounds them, I had a very pleasing view of the plain, covered with ruined temples and tombs, the *nullah* winding through, till it joins the Ganges two miles lower down. Tamarind-trees and mango-*topes* were scattered every where; and the whitened tomb of an English officer who was drowned here, raised its pointed head amid this scene of desolation. We next visited another tomb on the most lofty point. It consists of a quadrangle and mosque, similar, in miniature, to the one at Juanpore. Several pillars in the mosque are formed of two pieces, taken from a more ancient building: the rude base of one, being placed uppermost, serves for a capital. A great many little images were lying under the trees, but they were too much broken to be interesting. In

the centre was a well, now filled up, where large sums of money are said to be secreted. The citadel has nothing to repay the fatigue of the ascent to it. No building of any consequence remains; and the brick walls, which do not appear to be of great antiquity, are going rapidly to decay. A few coins are found among the ruins; they are small and irregularly shaped, with Sanscrit characters, and have, occasionally, a figure of a Hindoo deity on one side."*

Tennant speaks of the ruins of Kanouje as "the most extensive, perhaps, in the world. For many miles," he says, "before you enter the present town, you travel through jungles interspersed with small fields of tobacco, that consist of brick-dust and mortar. To remove all doubt that the rubbish consists of the remains of a town, walls and broken gateways here and there raise their heads in defiance of time. The greater part of the standing buildings are ruinous, uninhabited, rent, and tottering to decay. The few people now in the place accommodate themselves under mud huts, buttressed up against the old walls. Not a great many buildings are entire; whole mountains of unshapely ruins meet your eye in every direction, upon a space of ground much larger than the site of London. Amid these heaps of desolation, there are spots here and there under tobacco. The ruins of such buildings are with great difficulty converted into arable land; for brick-dust does not assimilate with the soil till after many centuries. The brick in this country seems of an inferior kind.....One species of brick in use for the principal buildings of Kanouje, is very rare; of a large size and half vitrified. The

* Valentia, vol. i., pp. 147, 8. Daniell has given a view of Cannoge in his picturesque Views in Hindoostan, but it presents no objects of interest.

colour of this sort is slate blue: it is more coarse than the common, but has proved far more durable."*

At about a mile from the castle, (which stands on the western bank of the Calini, or Kali-nuddee,) at the northern extremity of the town, Tieffenthaler says, "there is a place called *Sheeta Rassoï*, where Sheeta (or Seeta) the wife of Ram, is said to have dwelt. They relate, that a palace stood there, built of red stone, in the middle of which was a well, which the Mussulmans have filled up, and closed the mouth with lime, erecting on the site a mosque with three cupolas, and surrounded with stone walls. They worship here the image of Ajje-pâl, prince of Kanouje, who was very kind to his subjects, and kept goats."† It is possible, that the wife of Rama may have been born at Kanouje. The interior of the mosque deserves examination, as it may possibly conceal some traces of antiquity.

Kanouje (*Kanyacubja*) was, at an early period of the Christian era, the capital of the principal kingdom along the Ganges.‡ It is situated near where the Calini river (or Kali-nuddee) joins it; "and is, possibly," says Major Rennell, "the place meant by Pliny for *Calinipaxa*. It is said to have been built more than one thousand years before our era, and is mentioned by Ferishta as the capital of all Hindoostan, under the predecessor of Phoor or Porus, who fought against Alexander. The Indian histories are full of the accounts of its grandeur and populousness. In the

* Tennant, vol. ii. p. 369.

† "*Faisoit pâitre les chévres.*"—Bernoulli, vol. i. p. 195. This is mentioned as a trait of the Arcadian simplicity of the age in which he reigned. The well is evidently the same that is referred to by Lord Valentia.

‡ Comprehending Delhi, Agra, Oude, and Serinagur. The ancient language of the Kanyacubjas is supposed to have been the Hindee. See p. 103 of our first volume.

sixth century, it was said to contain 30,000 shops in which betel was sold. In 1018, it was seized on by the Gaznian emperors; at which time it gave its name to the kingdom of which it was the capital."* The city has taken its name, which signifies in Sanscrit, crooked damsel, from the daughter of one of its rajahs, and refers to a well-known Hindoo legend.† Kanouje gave its name to a *circar* under the Mogul emperors; but it does not appear to have retained any importance long after the conquest, Etaweh‡ having become the chief town of the district. The completion of its misfortunes was, in 1761, when it was sacked by the Mahrattas. Its ruins and jungle are now a retreat for robbers and criminals of every description. Kanouje stands in lat. 27° 4′ N., long 79° 47′ E.; 217 miles from Agra, 214 from Delhi, and 719 from Calcutta.

From Kanouje, Lord Valentia proceeded to Furrukabad, the capital of the adjacent district, and the mercantile emporium of this part of the Doab. It stands at a short distance from the western shore of the Ganges, in lat. 27° 24′ N., long. 79° 27′ E., and is only four miles from the frontier of the Oude territory. This town, which, when his Lordship travelled, was only ninety years old, was built by the Patans. He describes it as a very pretty town, the principal streets being wide, and the houses and open spaces being

* Rennell, p. 54. See pp. 169—190 of our first volume.

† Tieffenthaler says, that this city, according to tradition, has had four different names. In the first age, it was called *Capelastal*, after the Rajah Capel; in the second age, *Gadpoor*, after the Rajah Gad; in the third, *Mohodpoor*, or, according to others, *Mangatpoor*, after Mohod or Mangat; in the fourth, *Cannea-coboz*. Bernoulli, vol. i. p. 193.

‡ Etaweh, which has itself ceased to be the capital, stands on the eastern bank of the Jumna, seventy miles S. E. of Agra. The present capital is Minpooree, a walled town of considerable size, on the Issa, about sixty-two miles E. of Agra.

delightfully shaded with trees. The vicinity of the British cantonments at Futtehghur (only three miles distant), has rendered this a flourishing place. It contained, in 1811, upwards of 13,300 houses, besides 1650 shops; and the resident population could not be less than 67,000. Like most frontier towns, it has the reputation of being the resort of the needy and dissolute from all parts of the country. It was at this place, that, in 1805, Lord Lake surprised and routed Holkar's cavalry.* A British court of judicature and revenue has been established here, subordinate to the circuit court of Bareilly.†

We now again rejoin Bishop Heber in his progress northward through the upper provinces.

FROM LUCKNOW TO ALMORAH.

THE shortest road from Lucknow to Bareilly runs N. W. to Shahabad; but, this being reported unsafe, and the supplies precarious, the Bishop was compelled to take a route which it was found necessary to divide into fourteen stages. His first station was Hussungunge, twenty miles from Lucknow; the next day, he proceeded five *coss* to Meea-gunge; the third, to Seetalgunge; the fourth, to a large town called Mallaon; and on the fifth, a stage of seven *coss* through the same level and fruitful country, brought him to Belgaram. This is a town of some antiquity,‡ and

* See vol. ii. p. 273.

† This was the extreme point of Lord Valentia's travels in this direction. The aspect of Mahratta politics had compelled Lord Lake about that time to take the field, and the state of the provinces precluded the noble Traveller's venturing further.

‡ "Belgram is a little town, very healthy, and famous for producing men with lively imaginations and melodious voices. Here is a well, of which whosoever drinks for forty days' continuance, it

bears marks of having been more considerable, containing some large and good old Mussulman houses of brick. It is still distinguished by a ruinous fort with a moat. The present inhabitants, few in number, dwell in small structures of mud or timber. Here, after a long interval, a good many scattered palms are seen, both of the date and the toddy species; and there is a noble show of mango-trees. Bishop Heber noticed also a neat garden of turnips and potatoes;* and what he saw of the country in this part, disposed him to give credit to the panegyric passed by the *goomashta* on the soil of Oude as one of the finest in the world. Every thing flourished here, it was said, which grows in either Bengal or Persia; "they had at once rice, sugar, cotton, and palm-trees, as well as wheat, maize, barley, beans, and oats; the air was good, the water good, and the grass particularly nourishing to cattle; but the laws are not good, the judges are wicked, the *zemindars* are worse, the *aumeens* worst of all, and the *ryuts* are robbed of every thing."

About five *coss* further, is Sandee, "a poor little village, shaded by some fine trees, near a large jeel, swarming with wild fowl." The road from Belgram lies through an undulating country, varied with cornfields, brushwood, and jungle, scattered groves, and extensive lakes. From this place to the Company's frontier, the district bears a very bad character for the predatory and lawless habits of the inhabitants, and a strong guard is necessary to the traveller's safety. The country improves in beauty, but is less cultivated and populous. At ten *coss* is a large village named Suro-

enlivens his understanding, and brightens his eye-sight." Ayeen Akbery, vol. ii. p. 38.

* These last, the Bishop was told, were at first exceedingly disliked by the people, but were now becoming great favourites, particularly with the Mussulmans.

munuggur, with an old fortress, resembling a large *serai*, surrounded with a high brick wall, having round towers at the flanks, and two Gothic gateways. A pretty trout-stream, called the Goomty, winds under the walls, through a beautiful carpet of corn-land, interspersed with trees. The next stage was five *coss* and a half to Oudunpoor. The road lies through Shahabad, a considerable town, with the remains of fortifications and many large houses. Oudunpoor "is what would be called a moderate-sized market town in England. It has a fine grove of mango-trees adjoining, covering six or eight acres, with a little shrine of Siva in the middle. The neighbourhood is chiefly cultivated with cotton." This is the last town in the King of Oude's dominions, and the Bishop here parted with his Majesty's people, who had attended him thus far. The frontier is only an ideal line. The next stage is seven *coss* through the same cultivated country, to Shahjehanpoor, "a large place, with some stately old mosques and a castle," situated on the river Gurruk, a quiet, winding stream. It stands in lat. 27° 52′, long. 79° 48′; distance from Lucknow, ninety-five miles.

The traveller has now entered the Rohilla country, the conquest of which by the British, in 1774, and its impolitic and cruel cession to the Nabob of Oude, form, as Bishop Heber justly remarks, one of the worst chapters of the history of British India.* After it fell into the hands of Sujah-ud-Dowla, it rapidly declined in prosperity; and some parts, owing to the misgovernment and oppression under which they suffered, became almost a waste; † but it is now gradually

* See page 96 of our second volume.

† See Tennant, vol. ii. p. 380. "This fine country," says the Author, "within the last twenty years, has become a vast desert .. Not the hundredth acre is in cultivation."

recovering. The soil and climate, Bishop Heber says, are very fine: the former produces every thing which is grown in Oude, and the commodities are reckoned better, because more pains are bestowed on the cultivation. The sugar, rice, and cotton, are the most high-priced in India; the toddy and date palms and plantains are common; while the walnut, the apple, the pear, strawberries, and grapes likewise thrive here. The natives have an idea, that the shade of the tamarind-tree is unwholesome to man and beast.

From Shahjehanpoor, the first stage was seven *coss*, through a level and extremely well cultivated country, to Camaun, called by the English Tillhier. A large but ruinous *serai*, and an old fort, also in ruins, with some noble old banyans, give a respectable appearance to the town. The next stage, seven *coss*, is to Futtehgunge; the road lying over a level, open, and comparatively naked country, with little cultivation and few villages. Futtehgunge is a poor village, enclosed within a ruined mud wall, with two handsome gateways of brick. It received its pompous name (Mart of Victory) in commemoration of the battle in which the brave Hafez Rhamet Khan was slain, which was fought between this place and Cutterah, a large and ruinous village a little to the southward. The next stage of seven *coss*, to Furreedpoor, is through a country better cultivated, and with more wood, but still "as flat as a carpet." Eight short *coss* more (not much exceeding twelve miles) lead to Bareilly.

This district capital, described by Bishop Heber as a poor, ruinous town, stands on the banks of the united streams of the Jooah and the Lunkra, about forty-two miles N. W. of the Ganges, in lat. 28° 23′ N., long. 79° 16′ E. It was the capital of Hafez Rhamet, who lies buried here. The former capital of Rohilcund

was Owlah, sixteen miles to the N. W., where are to be seen the ruins of the palaces, mosques, and gardens of Ali Mohammed, the founder of this short-lived Patan principality. The population of Bareilly is considerable, amounting, it is supposed, to between sixty and seventy thousand persons. The principal manufacture is that of brazen water-pots, which are made here in great numbers.* From the resident magistrate, Mr. Hawkins, the Bishop received an account of the Rohillas, not very favourable. "They are a clever and animated race, but devoid of principle, false, and ferocious. Crimes are very numerous, both of fraud and violence, and perjury almost universal. When he first came here, the English were very much disliked; and very few would so much as *salam* to either general or magistrate. At present, they are brought into better order; but the country is burdened with a crowd of lazy, profligate, self-called *suwarrs*, who, though many of them are not worth a rupee, conceive it derogatory to their gentility and Patan blood, to apply themselves to any honest industry: they obtain for the most part a precarious livelihood, by sponging on the industrious tradesmen and farmers, on whom they levy a sort of

* During the week preceding, the Bishop had almost every day fallen in with large parties of pilgrims, going to, or returning from, the Ganges, as well as numbers of men bringing the holy water from Hurdwar. "The greater proportion of the pilgrims are women, who sing in a very pleasing, cheerful manner, in passing near a village or any large assemblage of people. Once, as they passed my tents, their slender figures, long white garments, water-pots, and minstrelsy, combined with the noble laurel-like shade of the mango-trees, reminded me forcibly of the scene so well represented in Milman's Martyr of Antioch, where the damsels are going to the wood in the cool of the day, singing their hymns to Apollo. The male pilgrims, and those who carry water, call out in a deep tone, *Mahadeo Bôl! Bol! Bol!* in which I observed my Hindoo servants and bearers never failed to join them."—Heber, vol. ii. p. 132.

black-mail, or as hangers-on to the few noble and wealthy families yet remaining in the province. Of these men, who have no visible means of maintenance and no visible occupation, except that of lounging up and down with their swords and shields, like the ancient Highlanders, (whom in many respects they much resemble,) the number is rated at not fewer (in all Rohilcund) than 100,000 men." * It was of this description of military mercenaries, one degree better than Pindarries, that the forces of Ameer Khan consisted. The Bishop suggests as a natural remedy for this state of things, the forming part of this superfluous and idle population into fencible regiments, "on something like the footing of our yeomanry corps." These warlike Patans, however, though faithful to those whose salt they eat, do not readily submit to the strictness of European discipline; and they would be disaffected to any government which left them no scope or employment for their favourite occupation. The consequence is, that the discontents of these Mussulman knights are continually breaking out into acts of insubordination and violence, which are little known in the other provinces of British India, but which are favoured by the neighbourhood of Oude, and by the existence of a large forest along the whole eastern, southern, and northern frontiers. †

The Rohillas are a tall, handsome race, and, when compared with the southern Hindoos, of fair complexion. They are in fact of Afghan or Patan

* Heber, vol. ii. pp. 138, 9.

† "The Rohilla insurgents are very faithful to each other; and as, in Oude, there is neither police nor pursuit, it very seldom happens, if they once escape, that they can be laid hold of afterwards."—Heber.

descent, * and Mohammedans in creed. Few Hindoo temples, of any magnitude, are found in the district, while the mosques are by far the most splendid buildings in every town. Although no correct *census* of the population has been taken, it is supposed that the two sects approach nearer to an equality in Rohilcund, in point of numbers, than in any other part of Hindostan. At present, this extensive province is subdivided into the separate jurisdictions of Bareilly, Shahjehanpoor, and Moradabad. The latter district, comprising the western portion of the Rohilla country, was supposed to contain, in 1808, according to a rough estimate, about 1,421,000 inhabitants. † The total population may, therefore, be set down, with some probability, at three millions.

From Bareilly, after some hesitation as to the safety and expediency of the journey, the Bishop resolved to proceed to Almorah, the chief town in the province of Kumaoon ; a station which had never before been visited by any Protestant clergyman. His immediate object was, to ascertain what facilities existed for obtaining for the population the occasional visits, at least, of a minister of religion, and for eventually spreading the Gospel among the mountaineers, and beyond them into Thibet and Tartary. The journey was an arduous enterprise. The whole skirt and margin of the mountains are surrounded with a thick forest nearly two days' journey in breadth, covering a marshy soil, and sending forth, during two-thirds of the year, " exhalations more pestilential than the Sunderbunds or the grotto *Dei Cani* ;—a literal ' belt

* They migrated from Caubul about the beginning of the eighteenth century. The ancient name of the territory, in Sanscrit, is *Kuttair*.

† Hamilton, vol. i. p. 442.

of death,' which even the natives (then) tremble to approach," and which, from April to October, the monkeys themselves, as well as the tigers, the antelopes, the wild hogs, and the very birds are said to abandon.* After the middle of November, however, (the period at which the Bishop had reached Bareilly,) this tract is dry, practicable, and safe.

On the 18th of November, his Lordship left Bareilly for the village of Shahee, a distance of about sixteen miles. Near that place, he obtained a first view of the range of snowy mountains, indistinctly seen through a haze. The nearer hills were blue, resembling, in outline and tints, those which close in the vale of Clwyd. Above these rose what might, seen through such a medium, have been taken for clouds, had not their seat been so stationary, and their outline so harsh and pyramidal." They appeared white and glistening as alabaster, and even at that distance (of, perhaps, 150 miles), towered above the nearer and secondary range as much as these, though between 7000 and 8000 feet high, rose above the plains of Hindostan. The spectacle excited mingled delight and awe, but the pleasure lasted not many minutes: "the clouds closed in again, (as on the fairy castle of St. John,) and left but the former grey cold horizon, girding in the green plain of Rohilcund, and broken only by scattered tufts of peepul and mango-trees." Of the four snowy peaks which are here visible, Bhadrinauth is the highest, but not, from this point of view, the most conspicuous.

From Shahee, the Bishop went seven *coss* to Sheeshghur, a poor village on a small elevation, with a ruinous fort on the summit, commanding an extensive

* Heber, vol. ii. pp. 143, 157. See page 309 of our second vol.

view of the great surrounding flat and the blue hills behind it. The next stage was about eight *coss* to Kulleanpoor, "a very wretched place," within the marshy and unwholesome precincts of the forest region.* The villages passed in this day's route, were all singularly wretched, and the inhabitants appeared a very ugly and miserable race, with large heads, prominent ears, flat noses, tumid bodies, slender limbs, and sallow complexions; a blanket of black wool was almost their only covering. "The only satisfaction to be derived from a journey through such a country, is to look steadily at the mountains beyond it, which increase, as we advance, in apparent magnitude and beauty. The snowy peaks, indeed, are less and less distinguishable, but the nearer range rises into dignity and grandeur, and is now clearly to be seen divided into several successive ridges, with all the wildest and most romantic forms of ravine, forest, crag, and precipice.....At the foot of the lowest hills, a long, black, level line extends, so black and level that it might seem to have been drawn with ink and a ruler. This is the forest, from which we are still removed several *coss*, though the country already begins to partake of its insalubrity."

* "The natives have a singular notion, that it is not the air, but the water of these countries, which produces *evil*" (malaria). "The thannadar who came to pay his compliments (at Kulleanpoor), was yellow as gold, with his nails as blue as if he had been poisoned, and shaking pitifully in the cold fit of the country fever. Here, as in other aguish countries, the disease often kills very slowly; and many persons have a regular attack every May, which leaves them wretchedly weak in November, and from the effects of which they have just time to recover before the fatal month comes round again. With others, it is far less ceremonious, and assumes, from the beginning, a typhus form, which seldom leaves the patient many days in suspense." The fever resembles, in most of its symptoms, that of Walcheren and the Sunderbunds. Gentian is found a valuable medicine.

Beyond Kulleanpoor, the country had a very dismal aspect, presenting every where the marks of having been under cultivation at no distant period, but now almost entirely overgrown with a rank vegetation, consisting of a dusky, poisonous-looking plant, something like nightshade, and tall jungle-grass, often considerably higher than the head of a man on horseback. On emerging to somewhat higher and drier ground, the narrow and boggy path wound through the "vile underwood," beneath the wild and dismal shade of some immense peepul-trees, to some ill-cultivated rice-fields; beyond which, rising from amid a magnificent range of mango-*topes*, are seen the tombs and temples of Ruderpoor. This is described as a very striking and even beautiful spot; the soil evidently of an exuberant richness. The grass far overtopped the miserable houses; the few slovenly fields of wheat and maize were uncommonly strong and luxuriant; the plantains in the gardens were the tallest and finest that the Bishop had ever seen; and the castor-oil plant, the prickly pear, and the aloe formed thickets of impenetrable solidity. A bright and rippling stream runs round the village. Here, however, were seen all the usual marks of a diminished and sickly population. The tombs and temples were all ruins; and the few inhabitants sat huddled together at the doors of their wretched huts, wrapped in their black blankets, and cowering round little fires, with pale faces and emaciated limbs. Yet, not more than twenty years ago, Ruderpoor, "where now the Company's soldiers and servants die off so fast, that they can scarcely keep up the establishment," is said to have been a large and wealthy place, inhabited throughout the year without danger.* And even Tandah, a

* Rooderpoor is described by Tieffenthaler as a small town well

station some miles further on, was the favourite and safe resort of sportsmen from Bareilly and Moradabad. "The forest was, in fact, under a gradual process of reclaimer; the cowmen and woodmen were pushing their incursions further every year; and the plain, though always liable to fever and ague, was as populous and habitable as many other parts of India where no complaints are heard. The unfavourable change is imputed by the natives to depopulation; and," adds the Bishop, "they are, no doubt, philosophically right, since there seems to be a preservative in the habitation, cultivation, nay, perhaps, in the fires, the breath, and the society of men, which neutralizes *malaria*, even in the countries naturally most exposed to it.* The depopulation of these countries arose from the invasion of Meer Khan in 1805. He then laid waste all these *pergunnahs;* and the population, once so checked, has never recovered itself. The inhabitants of the more wholesome districts have fewer motives, than formerly, to flee from their homes to these marshes; while the inhabitants of the marshes have themselves less powerful reasons for clinging to their uncomfortable birth-place, and the tide of emigration is turned in a contrary direction."

About six miles from Ruderpoor, the plain becomes

peopled, with many houses of brick, and a mud citadel. Its market, he says, is much frequented by merchants and bankers. It stands on the river Bhoghel, lat. 29° 1′, long. 79° 29′.

* The Bishop refers to the state of Rome and the adjacent territory as a similar instance: he was there told, that, in proportion to the number of empty houses in a street, the malaria always raged in it. The *Maremma* affords another striking illustration. The depopulation which followed the fall of the Italian republics, has converted plains in the midst of which once stood populous cities, into deserts abandoned to wolves and wild boars.—See Sismondi, *Agriculture Toscane*, p. 289. In the Morea, the same physical revolution has resulted from similar causes.

wilder and more forest-like. The branches and trunks of the scattered, scraggy trees, bore the marks of the yearly conflagration with which the cowmen prepare the pasture for their cattle, and which contributes not a little to make the forest healthy. When the young grass has sprung up, and the scorched trees have recovered their leaves, many beautiful glades open on both sides, and the ride is both picturesque and pleasant. "As it was," adds the Bishop, "I saw nothing appalling or menacing in this valley of death. The grass was high, and the jungle so thick that it was sometimes with difficulty that, even on the raised causeway, we could force our way through it; but there was nothing of that dark, dank, deadly-looking vegetation which we had seen at Ruderpoor; and the majestic trees which from time to time towered over the underwood, the songs of the birds, and the noble hills to which we were approaching, made me think I had passed very many days in India more unpleasantly."

Tandah is the only place where water is to be found, till travellers are close on Bamoury. This latter place is situated in a delightful valley between wooded mountains, through which a considerable river dashes with great noise and violence over a rocky bottom. Some miserable *pucka* sheds point out the Company's warehouses and police-establishments. Here, a sentry in green uniform, and a *daroga* who could hardly speak Hindoostanee, announced to the Bishop, that he was now in a new land, within the limits of the Himalaya. The arrangements made for prosecuting his journey into the mountains, were as follows: "My bed was found not too heavy for six of the hill *coolies*; bearers from the plain being ascertained to be nearly useless. One man carried my writing-desk;

another, two chairs and the physic-chest; two had each a basket of provisions and crockery; two carried a leaf of the folding-table; six, the baggage of the sepoys; and the remainder were employed as muleteers, &c." One mule was required for the kitchen furniture; three were laden with his Lordship's "bullock-trunks and the square *petarrahs;* and three more were requisite, that the servants might ride in turn. The Bishop himself rode a stout, shaggy white poney, of the mountain breed; and, by advice of the British magistrate of the district, he took his pistols and a double-barrelled gun as a defence against the tigers. Thus equipped and attended, he set forth on his mountain journey. The steep and rugged tract, all unlike the plains of Hindostan, soon led into a beautiful and romantic country, which reminded him of Norway, but with the advantage of round-topped trees, instead of the unvaried spear-like outline of the pine. For a short distance, the vegetation did not materially differ from that of the plains. The first novelties were, some nettles of very large size, and some magnificent creepers, which hung their wild cordage, as thick as a ship's cable, and covered with broad, bright leaves, from tree to tree. After about an hour and a half's steep ascent, some dog-rose trees and a number of raspberry-bushes were seen, with, here and there, a small ever-green oak. A good many cherry-trees, of the common wild English sort, were next met with, in full blossom; on a steep declivity, were some pear-trees, with the fruit already set; and for some way he passed between thickets of raspberry and bilberry-bushes. The Bishop's companion shot two black and purple pheasants and a jungle-hen; some beautiful little white monkeys, called *gounee*, were seen gambolling on the trees; and what pleased

the Author most, he heard the notes of the English thrush. The peasantry who were seen on this and the preceding day, were natives of Kumaoon, who early descend, after the unwholesome season is passed, to pasture their cattle, and cultivate the best and driest spots of the forest with barley and wheat, which they reap and carry back with them before April is far advanced. They were of middle size, slender and active, very scantily dressed, and unarmed, except with large sticks. "The women," says the Bishop, "might have been good looking, if they had been less sun-burnt and toil-worn, or if their noses and ears had not been so much enlarged by the weight of the metal rings with which they were ornamented. Their dress was a coarse cloth, wrapped round their waist, with a black blanket over the head and shoulders. All had silver bracelets, and anklets apparently of silver also; a circumstance which, to a European eye, contrasted singularly with the exceeding poverty of their general appearance. Their industry seems very great. In every part where the declivity was less steep, so as to admit a plough or a spade, we found little plots of ground, sometimes only four feet wide and ten or twelve long, in careful and neat cultivation. Some of these were ranged in little terraces one above the other, supported by walls of loose stones; and these evidences of industry and population were the more striking, because we literally did not pass a single habitation. Even at Beemthâl, besides the Company's guard-room and warehouses, only one miserable hut was visible."

Beemthâl is a very beautiful place;—"a little mountain valley, surrounded on three sides by wooded hills, and, on the fourth, by a tract of green meadow, with a fine *thâl* or lake of clear water, abounding

with trout." A small and very rude pagoda of grey stone, with a coarse slate roof, beneath some fine peepul-trees, has the appearance of a little church. The climate might favour the illusion by which the Bishop was transported in imagination to the wilder parts of Wales. Beemthâl is 3200 feet above the level of the sea, and 2700 above the plain of Rohilcund. Yet, Mount Gaughur, which closes the prospect, is 5400 feet higher; and on its summit, the traveller sees peaks of 16,000 feet towering above him still.

The next day's route from Beemthâl, lay over the neck of this mountain. After coasting the lake for about a mile, it passed, for about thirteen more, by a most steep and rugged road, through a succession of glens and forests of the most sublime and beautiful character. "My attention," says the Bishop, "was completely strained, and my eyes filled with tears; every thing around was so wild and magnificent, that man appeared as nothing; and I felt myself as if climbing the steps of the altar of God's great temple. The trees, as we advanced, were, in a large proportion, fir and cedar; but many were ilex; and, to my surprise, I still saw even in these alpine tracts, many venerable peepul-trees, on which the white monkeys were playing their gambols. After winding up a wild romantic chasm, we arrived at the gorge of the pass between the two principal summits, nearly 8,600 feet above the sea. And now the snowy mountains, which had been so long eclipsed, opened on us in full magnificence. Nundadevi was immediately opposite; Kedarnauth was not visible from our present situation; and Meru was only seen as a very distant peak. The eastern mountains, however, rose into great consequence, and were very glorious objects as we wound down the hill on the other side. On Mount Gaughur,

I found the first ice which I have come in contact with. The little streams on the northern side had all a thin crust on them; and the hoar-frost, in one or two places, made the path so slippery, that I thought it best to dismount."

Ramghur, the Bishop's halting-place, is "a very small and poor village, seated by a fine rapid stream, in a narrow winding valley, the sides of which, to a very great height, are cultivated in narrow terraces with persevering and obstinate industry; though the soil is so stony that many of the little fields resemble the deposite of a torrent, more than an arable piece of ground. The Company's warehouse and guard-house stand at a little height above the village. There was a castle here during the time of the Gorkha power, now dismantled and gone to decay. A great deal of iron ore is found in the neighbourhood, which the villagers were employed in washing from its grosser impurities, and fitting it to be transported to Almorah for smelting. The houses, people, children, and animals shewed marks of poverty. Almost all the children were naked, and the grown persons, except their black blankets, had scarcely a rag to cover them. The houses were ranged in a line, with a row of still smaller huts opposite, which seemed to be for their cattle, though, in England, they might have passed for very poor pigsties. The houses, indeed, were little better, none of them high enough to stand up in, the largest not more than ten feet square, and the door, the only aperture, a square hole of about four feet. The people were little and slender, but apparently muscular and active; their countenances intelligent and remarkably mild; and one or two of their women were not very far from pretty. This tribe of the Khasya nation are decidedly migratory, dividing their

time between the hills and the forest, according to the seasons. Even here are numerous traces of the superstition of India. We passed some rudely carved stones with symbols of Brahminical idolatry; and three miserable-looking beggars, two Brahmins and a *virajee*, came to ask alms in a strange mixture between Khasya and Hindoostanee."

The next day's route led over another ridge, by an ascent yet more rugged and steep than that over the Gaughur. On reaching the summit, a still more extensive and panoramic view of the snowy range was obtained; and the guides pointed out Meru, "the greatest of all mountains, out of which Gunga flows." "The horizon was terminated by a vast range of ice and snow, extending its battalion of white, shining spears from east to west, as far as the eye could follow it; the principal points rising like towers in the glittering rampart, but all connected by a chain of humbler glaciers." On one of the middle range of mountains, a little lower than the rest, some white buildings and a few trees appeared, with a long zig-zag road winding up the face of the hill. This was Almorah. Several toilsome ascents had yet to be surmounted, however, before the Bishop reached the foot of the hill on which stands this "very curious and interesting town," as he not without reason styles it.

Almorah, the capital of Kumaoon, consists chiefly of one long street, running along a mountain ridge from the fort westward to a smaller block-house eastward; with scattered bungalows,* inhabited for the most part

* These bungalows are small low cottages of stone, with slated roofs, built by Government for the accommodation of any of their civil or military servants who might come to reside here for their health. They are built strong and low, on account of the frequent earthquakes to which Kumaoon is subject. "Scarcely a year passes without a shake or two."

by Europeans, to the right and left hand onthe declivity. "The houses all stand on a lower story of stone, open to the street, with strong square pillars, where are the shops. Above, the buildings are of timber, exactly like those of Chester, in one, or sometimes two very low stories, and surmounted by a sloping roof of heavy grey slate, on which many of the inhabitants pile up their hay in small stacks for winter consumption. The town is very neat. The street has a natural pavement of slaty rock, which is kept beautifully clean; the stone part of the houses is well white-washed, and adorned with queer little paintings; and the tradesmen are not only a fairer, but a much more respectable-looking race than, from the filth and poverty of the agricultural Khasyas," the Bishop had expected to see. He passed two or three little old pagodas and tanks, and a Mussulman burial-ground.

The Mussulmans were treated with great rigour here during the Ghoorkalese Government: they are now fully protected, but their number is small. The fort of Almorah is "a very paltry thing, so ill-contrived as to be liable to escalade, and so ill-situated as to be commanded from two opposite points of land, and not to have a drop of water within its walls.* It is out of repair and not worth mending." The lines for the provincial troops are at Havelbagh, in the valley at the northern foot of the mountain of Almorah, about 2500 feet below; and here, the Bishop took up his residence for a few days at the house of the commandant. The situation is very picturesque. At a considerable depth below the houses, a black stream, the Koosilla, runs with much violence through a nar-

* See page 332 of our second volume.

row rocky glen. During the dry season, it is fordable After rain, the only means of crossing it, is by one of those suspension-bridges, of branches and ropes made of grass, which have been from ancient times common in these mountains, and appear to have given the original hint to the chain-bridges of Europe. The summer in the valley is much hotter, so that plantains and mangoes come to some perfection; but in winter, there is more and harder frost than at Almorah. "In the neighbourhood of the snowy mountains, the vegetation, as much of it as exists, is nearly approaching to that of Europe. Raspberries, blackberries, cranberries, and bilberries are found in considerable numbers. The birch and willow here, as in Norway, are the latest trees which shew themselves to persons ascending the hills; but the sides and lower ravines of their feet are covered with noble silver-firs. Few cedars are now to be found in the province. Tradition describes them as having been once very numerous, and as having been destroyed owing to their value as building materials.* In the present forests, fir is the prevailing timber; but, except the silver-firs, they are of a very bad, though tall and stately kind. Great devastations are annually made in these woods, partly by the wasteful habits of travellers, who cut down multitudes of young trees to make temporary huts, and for fuel, while the cattle and goats which browse on the mountains, prevent a great part of the seedlings from rising. Unless some precautions are taken, the inhabited parts of Kumaoon will soon be wretchedly bare of wood; and the country, already too arid, will

* "All the beams in the old Raja's palace at Almorah, when that was taken down to make room for the fort, were found to be of cedar."

lose not only its beauty, but its small space of fertility." *

The province of Kumaoon comprehends the hilly tract lying between the western branch of the Goggrah, called the Kali-nuddee, which divides it from Nepaul on the east, and the Ram-gunga, its western boundary towards Gurwal. Its former capital was Champavati (Champawtee or Chumpwut), the Sanscrit name of which is said to be Kurmachal. The family of the late Rajah originally came from J'hansee near Allahabad, and are said to have been Rajpoots. By what means or authority they were raised to the throne of this distant principality, does not clearly appear; but there seems reason to suppose, that here, as in Cashmeer, intrusive Brahmins had contrived to obtain a political ascendancy, and that they disposed of the crown at their pleasure. † "The marks, indeed, of the sacerdotal power," we are told by Mr. Fraser, "are said to be very prevailing throughout Kumaoon, in the very ancient and comparatively magnificent temples found in different parts." The population also is represented as differing from that of Gurwal and the states to the westward; approaching nearer, in their dress, manners, and customs, to the people of

* Heber, vol. ii. pp. 211—216. Almorah, according to Hamilton, stands in lat. 29° 35′ N., long. 79° 44′ E., ninety miles N. by E. from Bareilly.

† "During the time of the Rajahs of Kumaoon, we are informed, that the power of the priesthood was so great that it might have been deemed absolutely a Brahminical government. The Brahmins of the Josi caste had so overwhelming an influence, that they could do what they pleased—depose or elevate a prince. An instance of this occurred not long ago, when a relative of the Rajah of Sreenuggur was called to the government of Kumaoon by a faction of the Brahmins, and was afterwards deposed by their intrigues."—Fraser, p. 537. See also Hamilton's Hindostan, ii. 651.

the plains, than to those of the neighbouring hills. Champavati * is stated expressly to have been colonized with pure Hindoos. Almorah was built by a Rajah of the Chandra race, who flourished in the reign of Akbar, and who greatly extended his hereditary dominions: he afterwards became a favourite with the Mogul sovereign of Delhi, who granted him permission to coin money in the royal name and Persian

* Dr. Buchanan Hamilton gives the following account. "It is generally agreed, that the founder of the family of Kumau was Thor Chandra, a needy but high-born descendant of the family of the Moon (Chandra), who, about 350 years ago, left Jhansi or Pratishthan, opposite to Allahabad, in quest of fortune. He was accompanied by a pure Brahmin, equally necessitous, named Jahdev, from whom the Nidhis, my informants, claim a descent. They found service from an impure chief of the Jar or the Magar caste, who had a small territory, for which he paid tribute to the Rajahs of Karuvirpoor. Having secured this man's favour, and invited some pure men like themselves, the two servants cut off their master, expelled his subjects, and settled the country with pure Hindus, building the town of Champawati or Kurmachal. Jahdev (to whom the soldier offered the half of the territory) declined the office of government, and contented himself with stipulating for the hereditary officer of register and steward for all the estates which the prowess of the Rajas might acquire." On the death of the grandson of Thor Chandra, without heirs, the Brahmins sent to Jhansi, and procured as a chief, another needy descendant of the Moon (family). His descendants, like their predecessors, continued to pay tribute to the Rajahs of Karuvirpoor, till Roodra Chandra (or Rooderchund), in the time of Akbar, availed himself of a disputed succession to make himself master of that sovereignty. Having extended his conquests in other directions, he built Almorah, and made it the capital of his dominions. He also built Rudrapoor. This prince claimed to be a descendant of "the illustrious Buddha." See Hamilton's Nepaul, pp. 291—297. Also pp. 9—24. Mr. Fraser gives a similar account, with some variations. According to his statement, Almorah was founded by Kuleanchund, the father of Rooderchund; and the first rajah of the family, instead of being an adventurer, was elevated to the throne at the age of sixteen or seventeen.—Fraser's Himala Mountains, pp. 539, 40.

character. * One of his successors fought in the Deccan, in the service of Shah-jehan. The throne continued to be occupied by Rajahs of the same family, though not in the direct or legitimate line, and the country enjoyed outward tranquillity, till, in the beginning of the eighteenth century, it was invaded and desolated by the Rohillas under Ali Mohammed. They were at length expelled from the mountains; but the rich possessions which the Kumaoon rajahs held in the low country, were never recovered. This invasion was followed by a series of intestine disputes and revolutions, till, about 1790, the Ghoorkalese armies, invited by the discontents, entirely reduced the whole country. They were, in their turn, expelled by the British in 1815; and the territory, with that portion of Gurwal which lies east of the Alaknunda and Ganges, was permanently united to the Company's dominions.

The face of the country, though similar in character to the adjacent territories, is said to be less savage and rough than Gurwal. The hills are less lofty, and the valleys more susceptible of cultivation. The people also are of a milder and more effeminate nature. The agricultural labours are conducted chiefly by the women. Bishop Heber speaks of the natives as dirty to a degree which he never saw among Hindoos, and extremely averse to any improvements in their rude and inefficient agriculture, but honest, peaceable, cheerful, and diligent; and "as remarkable for their

* "No other hill chief had a mint except Nepaul, the Rajahs of which have always coined money in their own name, and in the Nagri character."—Buchanan Hamilton. After the overthrow of Karuvirpur, the Yumila Rajah was acknowledged as liege lord, by all the chiefs of the mountains; but his power gradually declined before the rising fortunes of the Chandra rajahs.

love of truth as the Puharrees of Boglipoor." Gentle, however, as they are, they "use their women ill, employing them in the most laborious tasks. A wife is regarded by the Khasya peasant as one of the most laborious and valuable of his domestic animals." They are rigid Hindoos, yet not so inhospitable as their brethren of the plains. The population of Kumaoon amounts, according to the information he received, to about 300,000 persons. That of Gurwal, on the other side of the Alaknunda, is yet more considerable.

The whole population of Gurwal and Kumaoon are called Khasyas, as having settled in the Khas country;* but all pretend to have descended from colonies who have migrated from the south, and disclaim every connexion with the impure barbarians who originally possessed the country.† The Khasyas, Bishop Heber says, "pretend to be all Rajpoots of the highest caste, and are very scrupulous in their eating and drinking. They will not even sell one of their little mountain cows to a stranger, unless he will swear that he will neither kill it himself, nor transfer it to any body else to be killed." One curious peculiarity in their habits is mentioned by the Bishop as distinguish-

* "To the north of these hills (the Sewâlic) and of that unknown race of men whom they call *Kâs*, lies Tibet."—Baber's Memoirs, p. 313.

† Hamilton, vol. ii. p. 635. "West from Gurwal, the term Khas is altogether rejected, and it is pretended, that this impure race never held the country." There can be no doubt, however, that Kashmeer, as well, probably, as Kashgar, Kastwar, and the *Koh Khas*, or Caucasus, have taken their name from the aboriginal race, who appear to have possessed the Indian Caucasus, from the eastern limits of India to the confines of Persia. Colonel Wilford supposes their country to be the *Casia* of Ptolemy, and that the Caspian sea was also denominated from them. As. Res., vol. vi., pp. 455, 6. They were, probably, of the same family as the modern Bhotiyas or inhabitants of Bootan.

ing them from their neighbours. "In Kumaoon, the head and neck seem the constant vehicles; but the *Ghurwali*, or inhabitants of the western district of our mountain provinces, who are said to be a more intelligent race, carry their burthens on their back, with a truss like that of an English porter. Thus, they do more work with more ease."

Among the wild animals who inhabit these mountains, "the tiger is found quite up to the glaciers, of size and ferocity undiminished;" there are also lynxes and hyenas, and bears are common and mischievous. * The chamois is not uncommon in the snowy mountains. The musk-deer is found only in the highest parts of the province: it cannot even bear the heat of Almorah. The *yák* (or Thibet cow) also droops as soon as it leaves the neighbourhood of the ice. The shawl-goat will live, but its wool soon degenerates; while the English dog is said not only to improve in strength, size, and sagacity, among the Bhooteahs, but to acquire, in a winter or two, the same fine, short, shawl-wool, mixed up with their own hair, which distinguishes the indigenous animals. The same is, in a considerable degree, the case with horses. Hares are found here, much larger and finer than in the southern provinces, and not inferior to those of Europe. A beautiful flying squirrel is not uncommon in the higher and colder parts of the woods. Small marmots, of the alpine kind, abound in the neighbourhood of the snow; and rats of the same species as those

* The fact of the tiger's hardiness, the Bishop remarks, proves that he, the lion, and the hyena, may have lived in England and France, without any such change of climate as has been supposed to have taken place, in order to account for the recent discoveries of their former dens. The notion that the hyena is untameable, is disproved by the fact, that Mr. Traill, the British magistrate, had one for several years, which followed him about like a dog.

of India, are numerous and troublesome. At Bareilly, Bishop Heber saw a beautiful and rare animal of the deer kind, from the hills; it is called *goonh*, and is sometimes used to carry the children of chiefs. The one described was still young, about the size of a fallow-deer, with upright horns, not palmated; its hair very thick, and as coarse and as strong as hog's bristles; its colour brown, mixed with grey and black. It was very tame and gentle, and was expected to grow tall and stout enough to bear a saddle. But the most remarkable animal of these parts, Bishop Heber says, is a wild dog, in form and fur resembling a fox, but considerably larger and stronger, and exceedingly wild and fierce. Instinct leads these animals to hunt in packs; "they give tongue like dogs, and possess a very fine scent. They make, of course, tremendous havoc among the game in these hills; but that mischief they amply repay by destroying wild beasts and even tigers." These last have been repeatedly found torn in pieces, which could be ascribed to no other enemy. Eagles are numerous and very formidable: they do much injury to the shepherds and goatherds, and sometimes carry away the poor naked children of the peasants.* Quails, partridges, pheasants, larks, not very different from the English, a black thrush, a little black and red bird, with a note nearly resembling the robin's, and (at the foot of the snowy mountains) the goldfinch, are mentioned by Bishop Heber among the winged tribes who inhabit Kumaoon.

We have now attended the Bishop to the extreme

* The eagle of these mountains, the Bishop supposes to be rather the Condor vulture, the *rue* of the Arabians. "Lieutenant Fisher shot one at Degra, which measured thirteen feet between the tips of its extended wings, and had talons eight inches long. He was of a deep black colour, with a bald head and neck."—Heber, vol. ii. p. 277.

point of his enterprising journey northward. He descended into the plains by the more frequented road of Chilkeah and Casherpoor, passing over the summit of Choumoka Devi, a peak 7800 feet above the sea, but covered with noble trees, (cypress, *toon*, and fir,) and commanding a view of the most magnificent mountain scenery. A long and rugged descent of above seven miles, leads into the valley of the Koosilla, and the road continually crosses the stream, till at length it emerges into a broader and beautiful defile. With the exception of the gorge of Mount Gaughur, nothing is seen on the Beemthal road, which equals the banks of the Koosilla in this part of its course. Chilkeah, which the Bishop reached on the sixth day, is a poor place, inhabited only during the healthy season, when it forms one of the principal marts of trade both into Kumaoon, and through that country into Thibet. Ten *coss* further is Casherpoor, "a famous place of Hindoo pilgrimage, with divers temples, and a very holy and dirty tank, where the pilgrims bathe in their way to the temples at the foot of Badrinauth." But its appearance is not less ruinous than Ruderpoor, and the surrounding country is "a very wild, marshy, and jungly plain." On the tenth day (from Almorah), the Bishop reached Moradabad, situated on the sluggish stream of the Ramgunga, and still retaining some remains of its former splendour. Thence, his route lay for three days through the western part of Rohilcund, which appeared poor, sterile, and thinly peopled; and on the fourth, he reached the ferry of the Ganges, which divides the Moradabad district from that of Saharunpoor. Even here, at almost the driest season of the year, the river was found not much less broad than the Thames at

Westminster Bridge, and the elephants were compelled to swim. During the rains, judging from the traces of inundation, it must be nearly four miles across. On the sixth day (from Moradabad), the Bishop reached Meerut in the Doab. Here we leave him for a while, in order to gather up from other sources, some further information with regard to the mountain regions.

The province of Gurwal (Garhawal, Ghurwaul), which extends westward from the Dauli, Alaknunda, and Ramgunga rivers to the Jumna, penetrates, to the north and east, the snowy mountains, meeting the Chinese territories in an undefined line. Its superficial extent is estimated at 9000 square miles; but a very small portion is either cultivated or inhabited, large tracts being abandoned to the undisturbed possession of the wild animals. It contains two geographical divisions: Gurwal Proper, occupying the whole of the lower ranges of hills; and the snowy mountains from which descend the sources of the Ganges. Serinagur, the capital, situated on the Alaknunda, (in lat. 30° 11′ N., long. 78° 44′ E.) is the only town of consequence; besides which, there are two which claim mention: Barahaut, the modern residence of the Gurwal Raja; and Dehra, the chief town in the fertile *doon* (or strath) to which it gives name, and which has been retained by the British Government. The province abounds, however, with celebrated places of Hindoo worship, which seem to have been held sacred for many years, although there is reason to suppose that the conversion of the natives to the Brahminical faith took place at no very remote period. Four of the five *prayags* or sacred confluences, as well as the supposed source of the Ganges itself at Gun-

gautri, are within the limits of this miserable principality.*

The country lying west of Gurwal, between the Jumna and the Sutlej, (an area of about ninety miles by sixty,) is divided among a number of petty states and lordships, who, since their deliverance from the Ghoorkalese yoke, have been taken under the British protection. Sirmore, which had for its capital Nahn; Kahlore (or Kuhloor), the capital of which is Belaspoor; Hindoor; and Bussaher (Besariya, Busahur, Bischur), of which the capital is Rampoor; are the four most considerable principalities. Besides these, there are enumerated twelve *thakooria* or lordships, and fourteen petty chiefships.

For any minute knowledge of the topography of that portion of the mountain region which lies between the Alaknunda and the Sutlej, we are indebted chiefly to the journal of a tour through those parts by Mr. Fraser, undertaken in 1815; in the course of which he penetrated to several points never before visited by a European. On the 9th of March in that year, he left Delhi for the British camp, then lying before the fort of Jytok in Sirmore.† He proceeded by *dawk* to Kurnal, a town seventy-six miles N. of the Mogul capital, and at that time the most remote military position held by the British in that direction. On the 12th, he left Kurnal, and proceeded through a tract of level

* Viz. 1. *Devaprayaga* or *Deoprag*, formed by the junction of the Bhagirathi and the Alaknunda, twelve miles W. from Serinagur. 2. *Rudraprayaga* or *Rooderprag*, where the Alaknunda receives the Kaligunga, nineteen miles N. E. from Serinagur. 3. *Carnaprayaga*, five miles higher up, at the mouth of the Pindar 4. *Nandaprayaga*, the most northerly, where the Alaknunda receives the Nandakini. *Vishnuprayaga*, where the Dauli, or Sati, joins the same river, is not held in much veneration. See pp. 20—22 of our first volume.

† See page 319 of our second volume.

country generally fertile though sandy, by Indree, Rodore, and Seidoura, to the pass of Moginund, twelve *coss* beyond the last mentioned town. The plain extends without the slightest undulation to the very foot of the hills, which rise from it, sudden and rugged as rocks from the sea, the boundary being quite as sharply marked. The pass by which he entered them, is a water-course dividing the low ridge next the plain, (which, rising from 500 to 700 feet in height, runs all the way from Hurdwar to this point,) from the more lofty and rugged range behind, on which Nahn is situated. The low hills are of sand-stone, mixed with indurated clay and beds of gravel. The ridge is from three to six miles in breadth. The next range, rising to a height of from 1500 to 5000 feet, with sharp, narrow crests, consists of a very friable greyish brown clay, containing siliceous matter. Just beyond this range rises a mountain of limestone, about 7000 feet in height; and divided from this by a considerable stream, is a mass of mountains, presenting varieties of schist, with much mica and veins with quartz. As the snowy mountains were approached, rocks of white quartz were observed, and of a hard, semi-transparent stone of many colours, red, yellow, and greenish.*

Nahn is a small town, built, like Almorah, on the crest of a hill nearly 2000 feet above the level of the plains. The ridge is so uneven, that the whole forms a collection of petty ascents and descents. The principal street consists of many small flights of steps cut in the rock. The buildings are of stone, cemented generally with lime, with flat roofs, and are remarkably small. The rajah's palace has a neat but not very remarkable appearance, nor do the temples

* See, for further geological remarks, Fraser, pp. 312—322.

exhibit any splendour. The place has been, ever since the Ghoorka conquest, in a state of decay. The hill on which Nahn is built, forms part of the north-western boundary of the Kearda valley. The face of the surrounding country is peculiarly rugged, the hills, all the way to the Girree river, rising into sharp, narrow ridges and high peaks. The rock is covered with a thin crust of soil, which appears to be formed by the decomposition of the stone. Much cultivation, wherever the ground admits of being worked, speckles the wooded declivities. This is effected by cutting the slope into a succession of terraces. A large proportion of the mountain sides is thus seen carved into stripes, which has a very singular appearance. Villages, either inhabited or in ruins, abound all over them. Could it be supposed that all these had been occupied at the same time, it would give a strong impression of former populousness and present desolation; but Mr. Fraser says, that, "as one place became exhausted," or as various accidents might determine, the people would quit one village, leaving it to fall into decay, for another situation. The houses are all flat-roofed, rudely constructed of stone and wood, the side of the hill sometimes serving for one of the walls. The doors are so small that a man must creep through them. But, with all this rudeness, the Author was surprised at the neatness he found within. "The floor is smooth, well swept, and clean, and the fire-place in the middle is well contrived, although the smoke must annoy those who are not accustomed to its effects. The cows, their chief wealth, have always a respectable share of the house, comfortable and dry; but they do not give them a much larger opening through which to make their entrance, than they allow themselves; and I have sometimes admired

the animals insinuating themselves through so narrow an aperture. These villages are often very pleasantly situated, and almost always adorned with a few lemon or walnut-trees, or, where they will grow, mango-trees, that throw a grateful shade over the houses; and terraces of stone, built at their roots, yield a comfortable seat under their branches."* In the forests are found *sâl*, *sisoo*, and *toon*-trees, with a few of a peculiar species of oak.

The natives of these hills are described by Mr. Fraser as universally diminutive in size, but of a make remarkably stout, compact, and muscular. Their colour, like that of their neighbours in the plains, varies from dark-brown or black to a tawny yellow; and in a few instances, it approaches to white. Their hair and beard are black. The crown is often shaven bare, but the hair is worn long at the sides. The general cast of countenance is Hindoo, but without the softness and intelligence of the Hindoo physiognomy.† They have eyes sunk deep into the head; nose prominent and sharp; forehead high and round; high cheek-bones; long chin; and the whole visage long and spare, and much drawn into wrinkles at the corners of the eyes and brows from exposure to the sun. The usual covering for the head is "a dirty scull-cap of cotton, beneath which their wild locks and hard features look forth in savage guise;" but the chiefs affect the Seik turban. A cotton jacket ending in skirts and reaching to the knee, something like the Scotch philibeg; cotton trowsers; and a piece

* Fraser, pp. 60—64.

† Their language also, Mr. Fraser says, as well as their religion, is similar to that of their neighbours in the plains; but he imagines, what is not very probable, that it may be of comparatively recent adoption. He represents them as "mean in aspect, cringing in address, degraded in intellect, and brutally ignorant."—P. 67.

of cotton cloth thrown round the shoulder in the manner of the Scotch plaid; compose the rest of their dress. The poorer sort are, however, obliged to content themselves with thick, coarse, woollen drawers and a blanket, which, when it rains, they bring over the head. The women are, in general, of more pleasing appearance, possessing, in youth, much of the Hindoo softness, with features far more delicate and regular than those of the men, and lighter complexion; but labour and exposure to the sun and storm, soon destroy both complexion and features, leaving only a wrinkled, sallow visage. Their dress is the same as that of the women of the plains. Chastity is "a virtue little known here, and less valued;" and a custom of a most revolting nature is said to prevail, that of *polyandry*. The common and established Hindoo deities are acknowledged, and there are temples erected to them; but the local deities, good and evil, with which the superstition of these *Puharrees* has peopled every hill, and grove, and dell, engage the chief portion of their fervent and fearful devotion. There is a partial observance of caste; but almost every one, as in Kumaoon, calls himself a Rajpoot, except a few, who honestly confess themselves to be *coolies*, or *chumars* (shoemakers), that is, of the lowest class.*

* Mr. Fraser witnessed, at one village, a very extraordinary practice. "Several straw sheds are constructed on a bank, above which, a cold clear stream is led to water their fields. A small portion of this water is brought into the shed by a hollow stick or piece of bark, and falls from this spout into a small drain. The women bring their children to these huts in the heat of the day, and having lulled them to sleep, and wrapped their bodies and feet warm in a blanket, they place them on a small bench in such a way that the water shall fall upon the crown of the head, just keeping the whole top wet with its stream. We saw two under this operation; and several others came in while we remained, to place their

The *Kearda Doon*, a rich and level tract running from the Jumna westward nearly to the foot of the hill of Nahn, is the only valley in Sirmorè capable of being fully cultivated. There are some other spots, however, of great beauty, which Mr. Fraser had an opportunity of seeing in accompanying his brother, the political agent to the British army, to the districts on the Sutlej. On leaving the camp before Nahn, the route they pursued, passed over some steep ridges to the valley of the Jelall river. From this, they ascended, by a very steep and romantic gorge or lateral valley, to the village of Chinalgurh, perched on a lofty rock overhanging the glen with its mountain stream. Still ascending, but slanting westward, the road led along the curiously cut ledges and masses of limestone rock, to Deener Keener, a considerable village at the summit of the narrow ridge* which divides the basin of the Jelall from that of the Girree. Looking down the latter valley towards the north, the majestic mountain called the *Choor*, bursts on the eye through a vista formed by the rocky cliffs on either side of the gorge, which almost close

children in a similar way. Males and females are equally used thus, and their sleep seemed sound and unruffled. The mode of lulling asleep too, was singular. Seizing the infant with both arms, with these, aided by the knee, they gave it a violent rotatory motion that seemed calculated to shake the child to pieces, rather than to produce the soft effect of slumber. It was, however, unerring in its effects. On inquiry, we were informed, that this singular process for lulling and bathing the children is universally used throughout the hills, under the notion that it is very salutary to keep the head cool, and that it increases hardihood and strength."—Fraser, pp. 105, 6.

* Mr. Fraser calls it the *Sine* range. It is entirely of limestone, and is very different in form from either the sharp ridges of the Jytok hills, or "the rounder loftiness" of those to the N. of the Girree.

over the village. Its "large brown bosom" is seen scarred by many deep and dark ravines, all of which pour their waters into the Girree, that flows at its feet. This mountain, which divides the hill provinces of Sirmore and Jubal (or Joobul), is higher than Etna, being 11,689 feet above the level of the sea.* To the northward of the village, seventy or eighty feet below, lay a fine rich bed of wheat, twenty or thirty acres in extent. A narrow and irregular ladder road leads down the north-western face of the mountain, into a rocky glen, sometimes beautifully, sometimes horridly wild. At length, our Traveller reached the banks of the Girree, at this season (May) fordable, and having the character of a romantic mountain stream; but, on the melting of the snows or during the rains, it becomes a savage torrent. Amid the scenery of this day's march, "Asia," says Mr. Fraser, "was almost lost in our imagination: a native of the British Isles might have believed himself wandering among the lovely and romantic scenes of his own country." The waters both of the Jelall and the Girree abound in fish, some of which are tolerably good.

* This was one of the trigonometrical stations selected by Capt. Hodgson and Lieut. Herbert; and its height was accurately ascertained. The snow lies deep on its northern side, generally till the commencement of the rains in June: the mountain then becomes shrouded in mist and clouds. From the 20th of April to the end of May, and from the autumnal equinox till the middle of October, are the only seasons at which the station was found tenable; but even then, the fury of the wind is great, and the cold intense, water and ink being frozen immediately after sunset.—Asiat. Res., xiv. p. 197. The Choor is seen at a great distance from every point, and is the nucleus of the whole system of hills in this quarter. Streams descend from it in every direction, which swell either the Girree on one side, or the Pabur on the other. See Fraser, p. 133.

Thus far, the northern or north-eastern face of the hills was found uniformly the most wooded and the least rugged, while the southern or south-western is almost always rough, bare, and brown. The very opposite is the characteristic of the glens within the Himalaya range, all of which run from N.N.E. and N.E. to S.S.W. and S.W. "The face exposed to the N.W." Mr. Colebrooke says, "is invariably rugged and abrupt; and the opposite one, facing the S.E., is shelving." On the north-western declivity, it is, however, added, "the trees rise several hundred feet higher than those upon the opposite face, which has a more gentle slope; and in some instances, the difference exceeds a thousand feet."* On the northern bank of the Girree, the limestone gives place to slate; and the transition is pretty distinctly marked at this point by the bed of the river.† On reaching the opposite ridge, a valley presented itself, better cultivated than any spot of equal extent which had yet been seen, and studded with villages, which had a very novel and picturesque effect from the style of their architecture. In every one, there are two or three lofty towers, rising to the height of five or six stories, with overhanging roofs: many were partly decayed, and resembled the ruins of old castles. Peach-trees were here observed in full bearing, and many noble walnut-trees laden with young fruit; also, a tree called *kaiful*, bearing a fruit somewhat resembling a mulberry, but with a stone; it is said to be delicious

* Transactions of Royal Asiatic Society, i. 346.

† During the next day's route, a micaceous slate predominated, inclining to red and dead blue. Quartz was also seen, sometimes veining the schistus, and now and then masses of a hard stone resembling whinstone. Iron was very obvious in many places: several springs were impregnated with it in colour and smell.—Fraser, p. 119.

when ripe, and of a pleasing acid. Apricot-trees, large and spreading, pear-trees, mulberry-trees, and many other fruit-trees and odoriferous shrubs, grow here luxuriantly, and the larch is now first met with. Wood is, however, less abundant, and the mountains are covered only with a short grass. The day's march, which was nearly an uninterrupted ascent, terminated at the ruined fort of Rajgurh,—seated upon a projecting point which overlooks a large basin to the northward, watered by the Peirowee *nullah*. This stream, rising from one of the "shoulders of Choor," flows in a south-westerly direction, and meets the Girree.*

The next day, crossing the Peirowee, they again ascended the hills to a large village called Gudrotee, containing several towers of from fifty to sixty feet high, built of dry stone with a frame-work of wood, and several pagodas ornamented with much carved work in wood. "Their strange overhanging roofs were fringed with a row of small pieces of wood, hanging down, and resembling bobbins strung beneath the cornice, and each corner had the image of a bell in wood hanging from it. Figures of Hindoo divinities ornamented the doors and windows, forming a strange combination of Chinese and Hindoo taste. A large beam, with notches cut into it at intervals, forms the only means of ascent to these lofty edifices, each story

* "We observed in our march to-day a singular phenomenon,—a great number of caterpillars, which appeared to be migrating: they were proceeding in one line, with their heads and tails united one to another, so that the whole, consisting of some hundreds, assumed the appearance of one thin animal, many feet long. The strength of their adhesion to each other was so considerable, that it was by no means easy to separate them. Their bodies were of a grey colour striped with black, with black heads and tails."—Fraser, p. 119.

being furnished with its separate rude ladder." In the adjacent valley, the Author counted twenty villages, mostly perched on little eminences, or spotting the higher declivities; and several groves of a fir resembling the silver fir, gave much effect to the landscape.

A fatiguing march of eleven miles and a quarter, led to the village of Shai, on the banks of the Bugetthoo *nullah*; a fine stream proceeding from the north-western shoulder of Choor, and running S. E. The next day, they ascended for seven hours another lofty ridge, clothed with noble forests of oak, fir, holly, and rhododendron; and then, by a very rapid and almost precipitous descent of three hours, reached a singular hollow, near the confluence of two wild streams, which form the Bisharee *nullah*, the boundary here between Sirmore and Joobul. At about ten *coss* further, at a village called Bhotog, this stream falls into the Girree. Entering the Joobul territory, the party had now to encounter the most difficult and perilous ascent which had yet occurred. It required the frequent application of both hands and feet to get on; and when, at the end of four hours and a half, they reached the gorge of the pass, the people were completely exhausted. The view from the summit was magnificent, the elevation being probably not 1500 feet below Choor itself. "Several ranges of long and lofty hills running into each other, and divided only by ravines, like chasms in a rock, with every variety of form and feature,—in some places covered with noble pine forests, in others, studded with villages and cultivation, or bursting into bare brown rocks,—lay before us," says the Author, "fading in distance till half lost. Above them, here and there, a peak of the snowy range might be seen; while in

front, a deep forest of old pines rose from the dell below, hiding its rocky masses, or only allowing them to appear to contrast with their dark foliage. A rich carpet was under our feet. The name of the pass, taken from that of the two peaks on each side, is Chaghat and Bughat."

As usual, another descent was to be looked for, which ended in a glen deep and dark, clothed with the finest pines and rich underwood, with the craggy bed of a torrent at the bottom. "Roses, jasmines, raspberries, strawberries, ferns, and thousands of beautiful and fragrant plants," adorned the banks of the stream, which, joined by other torrents, forms at length the Shashallee-khola. In the evening, the party reached the fort of Choupal.

The hill state of Joobul is "the principal of those of the second class," and is of considerable extent. It is bounded on the S. and S. E. by Sirmore; on the E. and N. E. by Gurwal, from which it is divided by the Pabur river; and on the N., N. W., and W. by the petty states of Bulsum and Coteegooroo, and the Saree district of Bischur. On crossing the Bisharee *nullah*, the dress of the inhabitants and their general appearance exhibited a manifest difference. Instead of the dirty cotton cap and gown of Sirmore, the natives wear a black cap of shaggy wool, somewhat like a highland bonnet compressed; trowsers of a thick, dark-striped woollen stuff, tied at the knee, and reaching, in wrinkles, to the heels; and a coat of similar texture, gathered tight round the waist, and reaching in folds to the knees. There is no town in Joobul that has any pretensions to be considered as a capital. The residence of the Rana was in the valley of Deyrah; but Choupal, from its centrical situation and its being a fortress, is considered as the place of most

importance. Around it, there is a good deal of cultivation and a tolerably populous country. It is situated on the Gudhala ridge, which is a projection from a greater one connecting Choor with a large mountain called Urrukta.

In proceeding from Choupal to Deyrah, the route, after crossing the bed of the *Cotha nullah*, flowing from the *Poonur* valley,* ascends to the crest of this principal ridge, and thence winds round the right hand slope of the northern peak of the mountain. Like Choor, the Urrukta is covered, towards the top, with deep and venerable forests, particularly on the northern side. Pines of all species, and in every stage of growth, hollies and oaks of enormous size, sycamore and yew of the most varied forms, and a birch-tree precisely similar to that of Scotland, unite in producing a splendid effect. Sweet-briar was found in great abundance. The soil covering the rock is a rich black vegetable mould, affording a luxuriant carpet, composed of all sorts of strawberries, columbines, lilies of the valley, buttercups, yellow, blue, and white cowslips, a small and very beautiful flower, purple and blue, partaking of the auricula and cowslip, a superb blackish purple lupine, and a species of larkspur of a lovely blue. "Such was the slope," continues Mr. Fraser, "but steep and interrupted with rocks and fallen trees, over which we reached the pass between the two peaks of the Urrukta; whence, looking northward, the whole stupendous range of the Himala burst upon our view, now no longer fading into distance, but clear and well defined. Bright with snow, and rising far above all

* This valley forms a *pergunnah* which is occupied by a singularly bold and savage clan, very distinct in their character from the other natives of Joobul; treacherous, cruel, and untameably wild, "terrible marauders," and maintaining a fierce independence.—Fraser, p. 153.

intervening obstacles, they stretched, bounding our view, from far beyond the Sutlej, till our sight was interrupted where, in all probability, the hills of Gungotri and Buddrinauth arose. The very lofty and shaggy ranges which are thrown from their feet up towards that on which we stood, shrunk into petty hills at their presence. The view which we enjoyed from the edge of the ridge we descended (in a westerly direction), was exceedingly diversified and fine. On either hand, a deep glen sloped gradually down to the river Pabur, very richly cultivated, and studded with villages and groves: the heights beyond were crested with forts. On the banks of a stream in the valley of Deyrah, the Rana's house was conspicuous. Beyond, were the wild craggy roots of the snowy mountains; and above them towered their peaks in calm and awful stillness, lighted up by the declining sun. In front a deep glen, formed by a recess in these mountains, shewed the course of the Pabur. A black, rough ridge, which approached from these on the left, runs between it and the Sutlej. To the left, the valley of the Tonse appeared at no great distance; and beyond its eastern boundary, we could trace that formed by the Jumna." *

The valley of the Pabur is tolerably broad and level, the soil rich, and well cultivated with rice, it being lower than most of the circumjacent country, and the heat is considerable. The fortress of Raeengurh is built on a small insulated rock, from 300 to 400 feet in height, which rises from the northern side of the river. It is inaccessible in most parts, and where it was possible even to stand, the Ghoorkalese had strongly stockaded it. The ridge which shuts in the Deyrah *doon* on the north, (called the Deyrah or

* Fraser, pp. 159, 160.

Deohra *dhar*,) divides Joobul from Bischur. On its northern side, is the valley of Nawur, which is particularly rich and well cultivated. Above this valley rises an eminence called *Chumbee-ke-Teeba*, which connects with the Noaghur and Whartoo range,—a very strong and lofty tract, along the heights of which the Ghoorkalese had formed a chain of fortified redoubts and stockades. From the fort of Whartoo, (seated on "probably the highest peak between the Sutlej and the Jumna, except the great mountains of Urrukta and Choor," *) the whole of this range and its various branches may be traced, stretching on one side to the Girree, and on the other to the Sutlej,—all studded with stockades and forts. Not only the hills beyond the Sutlej, towards the Beyah and the Rauvee, but the valleys of those rivers may be distinguished.†

The valley of the Sutlej (which, till within a few years, was supposed to have its origin in the Himalaya range, but is now known to rise in Chinese Tatary) has recently been explored to a considerable extent. In October 1819, Lieutenant Herbert, in the prosecution of his survey, traced the Tonse river to its source in the snowy range, very near that of the Jumna, and issuing from the northern face of the same cluster of peaks. The river, at its escape from the snow bed, is 31 feet wide and knee-deep.‡ From

* Whartu fort is at an elevation of 10,673 feet; in lat. 31° 14′ 25″, long. 77° 29′ 19″.—As. Res. vol. xiv. p. 323.

† Had Ummur Singh retired to these fastnesses, Mr. Fraser thinks, that it would have been found almost impracticable to invest him, or to give him much annoyance in a place so remote, without roads that admit of the conveyance of artillery. The excessive cold of winter, however, renders Whartoo quite untenable at that season. Raeengurgh has been made a military post.—See vol. ii. p. 333.

‡ Lat. 31° 2′ 48″, long. 78° 28′ 50″; elevation, 12,784 feet.—As. Res. vol. xiv. p. 328.

this point, he crossed the southern ridge of the Himalaya by the *Gunas* pass, elevated 15,459 feet above the sea;* and descending thence, came upon the valley of the river Baspa, a principal feeder of the Sutlej, "originating in that cluster of high peaks which are situated in a re-entering angle of the range above Jumnotri, and from which, in another direction, are derived the more eastern rivers." From its confluence with the Sutlej near Sangla, he followed the course of the latter river upward to Shipkee, a frontier village of the Chinese territories, situated in lat. 31° 48′ 40″, long. 78° 44′ 31″, at an elevation above the sea, of 10,454 feet, and 1187 above the bed of the river, which is still here, even in the dry season, a considerable stream. There could scarcely be a better defined frontier. "In front, the face of the country is entirely changed: eastward, as far as the eye can see, gravelly mountains of a very gentle slope succeed one another. No rugged cliffs rise to view, but a bare expanse of elevated land, without snow, and in appearance like a Scotch heath. Just beyond the Sutlej, the mighty Pargeúl, an immense mass, rises to 13,500 above the bed of the river; more than 21,000 above the sea. To the east of it, in the same granitic ranges, are several sharp pinnacles, nearly as high, being more than 20,000 feet above the sea. On the S.W., at the back of the town of Shipkee, is an enormous mass, 20,150 feet high, crowned with perpetual snow."†

* This pass (lat. 31° 21′, long. 78° 8′) leads from the valley of the Rupin into that of the Baspa. The road for six miles lay over snow from three to six feet deep. At the summit, it was more than nine feet. The thermometer, at sunset, stood at 33°.—As. Res. vol. xiv. p. 329. Capt. Gerard makes its elevation 16,026 feet.

† Trans. Roy. As. Soc. vol. i. pp. 361, 2.

A hundred and ten miles below Shikpee, the Sutlej (there called by the Bhoteas the *Sang-jing kanpa*) receives another stream, nearly equal in size, called the *Spiti-maksang.** From this confluence (in lat. 31° 48′ 20″; long. 78° 37′ 45″; elevation, 8038 feet), Lieut. Herbert ascended the Spiti to Lari, a frontier village of Ladak, in lat. 32° 4′ 32″; long. 78° 23′ 40″. The bed of the river is here, 2544 feet above the confluence. In this part of the route, the mountains appeared to be entirely a clay slate, bare of vegetation, with little snow, and evidently of inferior elevation: from all which it may be inferred, that he was then on the northern face of the great range. The climate is there so dry, that the houses are built of sun-dried brick. The breed of shawl-goats is found in the vicinity. Having no particular motive for penetrating further in this direction, and the season being advanced, Lieut. Herbert returned from this place; although he had little doubt of being able to penetrate even to Leh, the capital of Ladak. The road was described as good, and the people as by no means manifesting the same jealousy as those subject to the Chinese authority.†

In the year 1821, Captain A. Gerard, accompanied by his brother, having already surveyed the middle valley of the Sutlej for scientific purposes, undertook an exploratory journey into the recesses of the great Indian chain. Their previous survey had terminated

* The Sutlej is called by the lower mountaineers *Satudra*, Sutroodra, Soottrooz, Sootlooj, and Sutlej. Its proper name, Mr. Fraser says, is *Sut Roodra*, "which it derives from Roodra, one of the appellations of Mahadeo, for it is a sacred stream." By the people of Kanaur, Lieut. Herbert says, it is called *Zagti*; and by the Tatars, *Sang-jing* (or Lang-jing) *kanpa*. *Kanpa*, as well as *sanpu* and *maksang*, signifies a river.

† Asiat. Res. xiv. pp. 199, 200, 329.

at Rôl in Baséhar (or Bischur), near the foot of the Shatul pass; elevated 9350 feet above the sea, and the highest inhabited land without the Himalaya. Here, the wheat seldom ripens; and when the rains fall early in June, most of the grains are cut green. From Rôl, the Travellers proceeded through a fine wood of oak, yew, pine, rhododendron, and horse-chestnut, with some juniper, to *Buchkalghat*, just overtopping the forest at the height of 11,800 feet. They thence passed by an extremely difficult way, among piles of loose stones, to Rëüni, a halting place for travellers, on the bank of a rivulet, at an elevation of 11,750 feet. In the vicinity were stunted birches, dwarf oaks, pines, juniper, and two species of rhododendron. Flowers abounded, such as thyme and cowslips, the soil being a rich moist black turf, not unlike peat. From this point, they determined to strike directly across the ridge, which they accomplished: its elevation was found, by barometric measurement, to be 15,556 above the sea. The rocks are here chiefly mica slate and gneiss. On the crest of the pass, the temperature did not rise above 41° at noon (June 10), and was at 26° and 24° at sun-rise. The snow, at this season, is continuous from the elevation of 13,450 feet. They suffered much here from head-ache and difficulty of breathing.

These adventurous Travellers now proceeded to explore the glens and valleys of the tributary streams which fall into the Pabur river: in particular, the valley of the Sipon, and that of the Pabur itself; visiting the confluence of those rivers, the summit of the ridge which divides them, and the sources of both.* The *Yusu* pass, at the head of the Sipon river,

* These were previously visited by Lieut. Herbert. The Sipon river must be the Supin or Tonse of the latter Traveller; but

is at an elevation of 15,877 feet; and the dell between this and *Bandajan* pass (14,854 feet above the sea), is shut in, towards the E., by snow-capped mountains, upwards of 17,000 feet high. They descended into the valley of the Baspa, sliding down the declivity of a snow-bed, by seating themselves on a blanket, and then, by a dreadfully dangerous foot-path along the rugged sides of the dell. In some places, it crossed snow-beds inclined at an angle of 30° or more; and they had to cut steps in the snow. The Baspa is a noble river, running through a romantic valley, which, according to the vague tradition of the natives, was formerly a lake, and it has every appearance of it. The Travellers advanced to the confluence of the Baspa and the Bakti, and thence ascended the latter to its confluence with the Nalgun. They also explored the pass at the head of the Rúsú river. They next proceeded, by the *Charang* pass (17,348 feet high), to the valley of the Nangalti, and following its course to its junction with the Tidung, explored the valley of the latter river, which flows from the E.S.E., having its source in Chinese Tatary. The description of this head of the Sutlej merits citation.

"The valley of the Tidung is very narrow; in parts so much so as scarcely to afford a passage for

Captain Gerard says, that it is called, in its upper course, *Yúsú*. He represents it as forcing its passage between mural rocks of granite, in impenetrable obscurity, under immense heaps of indestructible ice, running in ridges, and studded with mounds of snow. The source of the Pabur is statod to be in a lake called *Charamdí*, above a mile in circuit, whence the river rushes forth over a perpendicular rock, forming a fine cascade. Above it, are enormous banks of snow, 80 or 100 feet in thickness. Just beyond them are three high passes, *Nibrang*, *Gunas*, and *Ghusal*, which lead over the summit into the valley of the Baspa. These passes were subsequently visited from the other side.

the river. The stream is furiously rapid, the declivity very great, and the rumbling of large stones, carried down with velocity by the force of the water, was incessant. For six or seven miles, the fall of the river is 300, and in some places almost 600 feet per mile. It there presents an entire sheet of foam and spray, thrown up and showered upon the surrounding rocks with loud concussion, re-echoed from bank to bank with a noise like thunder. The dell of the Tidung, at *Húns*, a Tatar village, is confined by towering cliffs of white granite and mica slate. The mountains in the neighbourhood of *Chárang* are all of blue slate, naked to their tops, and exhibiting decay and barrenness in the most frightful forms. They tower in sharp detached groupes to about 18,000 feet. No vegetation approaches their bases, while their elevated summits offer no rest to snow. Where the dell was narrowest, there was so little space for the stream, that the road continued but for a small distance on the same side, and crossed the river repeatedly by *sangas*: one was inclined at an angle of 15°. The Travellers had to pick their way, one while upon smooth surfaces of granite sloping to the raging torrent; at another, the route led among huge masses and angular blocks of rock, forming capacious caves, where fifty or sixty people might rest. Here, the bank was formed of rough gravel, steeply inclined to the river; there, the path was narrow, with a precipice of 500 or 600 feet below, while the naked towering peaks and mural rocks, rent in every direction, threatened the passenger with ruin from above. In some parts of the road, there are flights of steps; in others, frame-work, or rude staircases, opening to the gulf below. In one place, was a construction still more frightful to behold; it is called *rápïá*, and is

made with extreme difficulty and danger. It consisted of six posts, driven horizontally into clefts of the rocks, about twenty feet distant from each other, and secured by wedges. Upon this giddy frame, a staircase of fir-spars was erected, of the rudest nature: twigs and slabs of stone connected them together. There was no support on the outer side, which was deep, and overhung the Tidúng, a perfect torrent. After surmounting this terrific passage, they came to another, where the footpath had been swept away. It would have been impracticable, but, from previous intimation, thirty people had been despatched the preceding night, from *Thangí*, and had just completed two tolerable *sangas* by the time the party arrived, so that they passed in safety. The last mile and a half to *Thangí* was better. The road ascended from the river, often by staircases and scaffolding; and at the village, the shade of the *deödár* and *neoza*, two species of pine, was again enjoyed." *

The valley of the Tagla, which has also its source in Chinese Tatary, was next explored. It flows from the N. E., but receives several streams from the S. W. and S. E. They continue along its banks to Zongcheng, situated in latitude 31° 36′, at an elevation of 14,700 feet, which, according to the formerly received theory, should be buried under everlasting snow; but the aspect of the country is far different. On every side of the glen, which is a bow-shot broad, appeared gently sloping hills, for the most part covered with Tatarian furze (*tama*). The banks of the river were covered with grass turf and prickly bushes; and flocks of sheep and herds of deer were browsing around. Altogether, it was a romantic spot, wanting only trees

* Transactions of Royal Asiatic Society, vol. i. pp. 353,4.

to make it delightful. The rocks are limestone; the soil, a stiff yellow clay, rent in every direction by small fissures, and seeming to have been under water. The Tagla was traced above Zong-cheng, until it was reduced to an inconsiderable rivulet at the foot of the *Këubrang* pass (18,313 feet high), which is reckoned the boundary between Kunawur and that part of Chinese Tatary which is under the authority of the Great Lama of Lahasa (or Lassa).

"It seems surprising," Captain Gerard remarks, "that the limit of vegetation should rise higher, the further we proceed; but so it is. On ascending the southern slope of the snowy range, the extreme height of cultivation is 10,000 feet; and even there, the crops are frequently cut green. The highest habitation is 9,500 feet; 11,800 feet may be reckoned the upper limit of forest; and 12,000 that of bushes; although, in a few sheltered situations, such as ravines, dwarf-birches and small bushes are found almost at 13,000 feet. In the valley of the Baspa river, the highest village is at 11,400 feet; the cultivation reaches to the same elevation; and the forest extends to 13,000 feet at the least. Advancing further, you find villages at 13,000 feet; cultivation at 13,600 feet, fine birch-trees at 14,000 feet, and *tama* bushes (which furnish excellent fire-wood) at 17,000 feet. To the eastward, towards Manassoravar, by the accounts of the Tatars, it would appear that crops and bushes thrive at a still greater height. Did vegetation extend no higher than on the southern face of the Himalaya, Tatary would be uninhabitable by either man or beast." *

* Trans. of Royal Asiatic Society, vol. i. p. 357. The learned Director (Mr. Colebrooke) endeavours to account for this remarkable fact, by observing, that "reverberation of heat must produce like effects of concentrated warmth at the level of the sea and on

These indefatigable Travellers made several attempts to penetrate into the Chinese territories, by the *Hákëo* pass * above the Sumdo river; by the Shipkee route, leading to Gárú; and by the *Charang-lama* pass; but were uniformly turned back by the Tatars at the first Chinese stations. They subsequently traversed the Spiti district in different directions. This is a territory situated between Chinese Tatary, Ladak, Kooloo, and Bischur (Basehar); and pays tribute to each. "The inhabitants are all Tatars, and follow the Lama religion. There are lead mines. The villages are from 12,000 to 15,000 feet above the level of the sea. Towards Ladak, the habitations must be still more elevated, the country barren, and the climate inhospitable." Yet, these Travellers felt regret at bidding farewell to the serenity of a Tataric sky and the charms of even that arid country, when they prepared to descend, with the Sutlej, to the moist and burning plains of Hindostan.

The point at which this most interesting survey terminates, in the district of Bischur, connects it with the journey of Mr. Fraser, who had advanced as far as the capital of that territory, when he was summoned to accompany his brother into the province of Gurwal. Here, therefore, we shall endeavour to give, in as compressed a form as possible, the substance of the information he has furnished respecting this mountainous district.

Rampore, the capital of Bischur, situated, according

the table land of mountains. Accordingly, it does appear, that, in the exterior chain of the Himalaya, where heat is reflected to it but from one side, the warmth is much less than in the interior cluster, where there is reverberation from all quarters."—*Ib.* p. 379.

* On the elevated land between Húkëo and Zinchin (16,200 feet high), ammonites were picked up, "which, if not precisely *in situ*, had probably not come from a remote situation."

to Captain Gerard, in lat. 31° 27′, long. 77° 88′, stands on the left bank of the Sutlej, 3300 feet above the sea.* The spot is said to be hot and unhealthy in summer, and as cold in winter. The houses are of stone and slated, and some are very neat. "It was once," Mr. Fraser says, "a flourishing place, the entrepôt for the merchandize brought by the traders of Hindostan, and for the produce of Cashmeer, Ladak, Bootan, Kashgar, Yarcund, &c. In the days of its prosperity, it may have contained three or four hundred houses and a large bazar, well filled with the commodities of these various countries. For this commerce, the passage of the river Sutlej through the hills forms a convenient channel; and the road, which is now difficult, might be much improved, without incurring any extravagant expense. There is no *ghaut* practicable for the conveyance of merchandize, between that at Buddrinauth and this at Rampore. This circumstance gave to Rampore its importance, and made it to the westward, what Sreenugger was to the eastward, a depôt and mart for the products of the above-mentioned countries. Much was told us of the splendour of the late Rajah and his court, and of the former opulence of the place. The struggle with the Ghoorkalese first impoverished the country; and the finishing stroke was put to the destruction of the capital, by the sudden invasion of a Ghoorkalese force. At this time, by far the greater proportion of the houses were in ruins, and the rest very thinly inhabited. The bazar contained only the booths of a few poor *bunyas*, miserably supplied, and

* Under the town, a rope bridge *(jhoola)* of 211 feet, crosses the Sutlej, leading to Rúlú. On the opposite bank, the Cooloo Government has established a custom-house. Three forts, crowned with huge towers and battlements, crown the summit of the height.

every thing bespoke wretchedness and poverty. Rampore is a place of considerable sanctity. It possesses several temples of tolerable construction; one to Maha-deo, to Nersing, to Gonesh, to Hoonoomaun, and smaller ones to inferior deities. That to Nersing has been lately erected. To officiate at these shrines, there are a sufficiency of Brahmins, and a host of *birajees*, *gosseins*, *sunyasseas*, and other descriptions of fakeers and mendicants; indeed, they are the only people who seem to have escaped the desolation. The houses of the priesthood were neat and comfortable, and their persons and circumstances apparently thriving." There are two royal residences in Rampore, both built of dry stone, bound with wooden beams.* The Author praises the slated roof of one as superior in its style to anything of the kind he had seen; and the carved ornaments in wood, the pillars, screens, cornices, and other ornamental work, are of admirable execution.

The summer residence of the Bischur Rajah is at Seran, higher up the country, and deeply retired within the snowy mountains, 7250 feet above the level of the sea. The climate there is said to be fine. About three miles from that place, near the Sutlej, are hot springs. "Formerly, human sacrifices were offered at a remarkable temple, sacred to Bhema Kali, the patroness of Bischur: they have been disused since the British conquest."†

The province of Bischur, extending to the Chinese territory on the N. and N. E., is bounded, on the E.

* Houses of this construction are said to last for ages. The walls are composed of long cedar or pine beams and stone, in alternate courses; the ends of the beams, where they meet at the corners, being bolted together by wooden pins.

† Transactions of Royal Asiatic Society, vol. i. p. 377.

and S. E. by Gurwal, and W. by the Sutlej and the Cooloo territory. It comprises, first, the mountainous district of Kunawur, embracing all the northern, north-eastern, and eastern tracts, within and behind the snowy hills, in the glen of the Sutlej; secondly, the Rampore district, extending down the valley of the Sutlej, with the smaller glens and ravines that drain into it; thirdly, the valley of the Pabur, with the smaller valleys that descend from the *Móral* ridge to that river; fourthly, the Nawur and Teekur valleys, with all the intervening tracts between it and the Sambracote valley, where the river bends to the S.E. The inhabitants of this last-mentioned division are represented as peculiarly savage, treacherous, licentious, and abandoned in morals; and a character not much better is assigned to the natives of the adjacent districts, who are represented as unpleasing in appearance, cowardly, and cruel. The greatest strength of Bischur lies in the wild passes and hardy population of Kunawur, who are of the Bhotea or Tatar family. Their physiognomy does not more strikingly distinguish them from the degraded race upon which they border, than their frank and courteous manners, their bravery, hospitality, and singular honesty. "Every person is safe in Kunawur, of whatever religion or sect he may be, whether Hindoo or Lama, Mohammedan or Christian." These worthy highlanders are almost exclusively the commercial carriers between Hindostan and Tatary, as well as between Tatary and Cashmere. Although recognised as Hindoos by descent and general profession, they, for the most part, follow the Lama religion. No Brahmins have ever settled in this district, nor will they go there. The Lama priests are scattered about the country, and the people carry

about their persons small idols purchased at Lassa.* Hindoostanee here ceases to be used or understood.

The *Mora-ke-kanda*, next to the snowy range the loftiest mountain in Bischur, is interesting as forming the ridge which divides and turns the waters of India. "Taking its rise from a mass of snowy peaks that advance on the east of the Sutlej above Rampore, it sends branches to the westward, that form part of the banks of the Sutlej, and on the east that extend to the Pabur; while another ridge extends in a south-westerly direction, but very irregularly, and under various names, the whole way to Irkee, and even to the plains. The waters that rise upon the eastern and south-eastern faces of this splendid range, are thus sent to the Pabur and the Girree, and, with those of the Tonse and Jumna, find their way by the Ganges to the Bay of Bengal; while those which flow from the western and northern sides are carried by the Sutlej and the Indus into the Gulf of Sinde and the Arabian Sea. The mountain is worthy of its great office, massy and dark, but streaked with snow, and cut into deep and numerous ravines, wild with rock and wood." †

From Rampore, Mr. Fraser had proceeded as far as Seran, with the intention of exploring the glen of the Sutlej, when orders were received for his brother to proceed with all convenient speed, to assume the charge of affairs at Gurwal. On reaching the banks of the Jumna, he formed the resolution to trace to their sources the rivers that form the celebrated Ganges; places to which no European had ever before penetrated.

* Fraser, p. 262—268. † Fraser, p. 250.

JUMNAUTRI.

THE Jumna has its source (in lat. 30° 59′ 10″) on the S.W. side of the grand Himalaya range; "differing in this respect from the Ganges, which has the upper part of its course within the Himalaya, flowing from the S. of E. to the N. of W." The mountain in which Jumnâtri is situated, is distinguished by three very grand and lofty snowy peaks, rising to an elevation of between 20,000 and 21,000 feet.* It is called by the natives *Bunderpouch* (monkey's tail), in allusion to an absurd legend connected with a supposed lake situated between the snowy peaks, at a height perfectly inaccessible, in which Hunooman is fabled to have quenched his burning tail.† The spot which obtains the name of Jumnâtri, "is, in fact, very little below the place where the various small streams formed on the mountain brow, by the melting of many masses of snow, unite in one, and fall into a basin below. To this basin there is no access; for, immediately above this spot, the rocks again close over the stream, and, though not so lofty as those below, interpose a complete bar to further progress in the bed of the torrent. Between the two banks, the view is closed by the breast of the mountain, which is of vivid green from perpetual moisture, and is furrowed by time and the torrents into numberless ravines: down these ravines are seen trickling the numerous sources of the Jumna. Above this green bank, rugged, bare, and dark

* The loftiest peak, situated in lat. 31° 1′ 21″, long. 78° 33′ 32″, has an elevation of 21,155 feet. It forms a conspicuous object from Seharunpoor.

† If any weight could attach to the tradition, one would be led to conclude, that the lake or tank supposed to be contained in the hollow between the peaks of this mountain, must be a volcanic crater.

rocky cliffs arise; and the deep calm beds and cliffs of snow, towering above all, finish the picture. Noble rocks of varied hues and forms, crowned with luxuriant dark foliage, and the stream foaming from rock to rock, form a foreground not unworthy of it. At the place where it is customary to perform ablution, the rock on the north-east side of the river is very steep. It is apparently quartzose; the structure also is laminous; and from between these *laminæ*, run several streams of *warm water*, forming together a considerable quantity. There are several other sources; and one in particular, from which springs a column of considerable size, is situated in the bed of the river, between two large stones, and over it falls a stream of the river water. This water is much hotter than that already noticed: the hand cannot bear to be kept a moment in it, and it emits much vapour.* I could not detect the least acidity by the taste, nor any sulphurous smell: it was exceedingly pure, transparent, and tasteless. A great quantity of red crust, apparently deposited by the water, and seemingly formed of an iron oxide and some gritty earth, covered all the stones around and under the stream. This, on exposure to the air, hardened into a perfect but very porous stone; while, below the water, it was frequently mixed with a slimy substance, of a dull yellowish colour, somewhat like isinglass; certainly a production of the water, for it covered the stones over which the water ran.

"The violence and inequality of the stream frequently change the bed of the river. Formerly, it lay on the side opposite to this rock, and the numerous

* "The temperature of the water where it issues from the rock, is 194.7°, which, in that elevation, is nearly the heat at which water is converted into steam."—Asiat. Res., xii. p. 327.

sources of this warm water were then very perceptible, many of them springing from the rock and gravel to some height in the air; but several of these are now lost in the present course of the stream. These warm springs are of great sanctity; and the spot for bathing is at the point before mentioned, where one of a considerable size rises in a pool of the cold river water, and renders it milk-warm. This jet is both heard and seen, as it plays far under the surface of the pool." *

Capt. Hodgson, who visited Jumnautri in April 1817, gives a somewhat different description of the appearance which it presented at that season. The stream was at that time covered and concealed by a bed of snow which had fallen from the precipices above, about sixty yards wide and forty feet in thickness, bounded on each side by mural precipices of granite; while in front, at the distance of about five hundred yards, part of the base of the mountain rose abruptly, cased in snow and ice, and shutting up the head of the defile in which the river originates. The snow was very solid and hard frozen, but the Writer found means to descend to the bed of the river, by an exceedingly steep, narrow, and dark hole, formed through the snow by the steam of the boiling springs beneath. Here, he witnessed a very extraordinary scene. "When I got footing at the stream," he says, "here only a large pace (three feet) wide, it was some time before I could discern anything, on account of the darkness of the place,—made more so by the thick steam; but, having some white lights with me, I fired them, and, by their glare, was able to see and admire the curious domes of snow overhead: these are caused by the hot steam melting the snow over it. Some of these excavations are very spacious, resembling

* Fraser, pp. 428, 9

vaulted roofs of marble; and the snow, as it melts, falls in showers, like heavy rain, to the stream, which appears to owe its origin in a great measure to these supplies. The spring was too hot to bear the finger in for more than two seconds, and must be near the boiling point. Rice boiled in it, but imperfectly. The range of springs is very extensive, but I could not visit them all, as the rest are in dark recesses and snow caverns. The water rises up with great ebullition, through crevices of the granite rock, and deposits a ferruginous sediment: it is tasteless, and I did not perceive any peculiar smell." *

The Jumna is very soon joined by a stream of nearly equal size, called by Mr. Fraser the *Oontagunga*, flowing from the *Doomun-kundee;* and at the village of Paria, it receives the *Birain* or *Bheem-kegadh*, very little inferior in size. Some of the deep, stony glens which disgorge their waters into the Jumna, in the early part of its course, are gloomy, wild, and rugged beyond description. The glen called Palià Gadh, is believed to be impenetrable; and superstition has heightened its natural horrors, by peopling it with *dewtas* or spirits who inveigle the young and beautiful to their wild abodes. †

From Jumnautri, Mr. Fraser proceeded by a difficult and lofty route, over a shoulder of Bundurpouch, to

* Asiat. Res., vol. xiv. pp. 147, 8. The hot springs which are frequent in the Himalaya, may perhaps be, the Writer suggests, "a provision of nature to ensure a supply of water to the heads of the rivers in the winter season, when the sun can have little or no power of melting the snow in these deep defiles."

† A survey of the course of the Jumna, from its junction with the Tonse in the Doon, to its source, by Captain Hodgson, will be found in vol. xiv. of the Asiatic Researches, pp. 129—152.

GUNGAUTRI,

THE source of the most sacred branch of the Ganges, where Mahadeo sits enthroned amid everlasting snows. Nothing that he had hitherto seen in the mountains and glens bordering on the Jumna, or in those of the Sutlej, equalled in savage ruggedness and wildness the desert banks of the Bhagiruttee. The confluence of this stream with the Jahnevi or Jahni-ganga, at a place called *Bhairo-ghati* (or *Bhyram-ghauttee*) presents a scene truly awful and terrific. "Both these rivers run in chasms, the depth, narrowness, and rugged wildness of which it is impossible to describe.* Between them is thrust a lofty crag like a wedge, equal in height and savage aspect to those that on either side tower above the torrents. Immediately above the junction, an old and crazy wooden bridge is thrown across the Bhagiruttee, from one rock to the other, many feet above the stream; and there we see it in a state of dirty foam, twisting violently and with mighty noise, through the curiously hollowed trough of solid granite, cutting it into the strangest shapes, and leaping in fearful waves over every obstacle. From hence, the gigantic features of the mountains may frequently be seen, overhanging the deep black glen; their brown splintered crags hardly differing in colour from the blasted pines which start from their fissures and crevices, or even from the dark foliage of those which yet live.

* "No where in my travels in these rude mountains," says Capt. Hodgson, "have I seen any thing to be compared with this in horror and extravagance." From the smoothness of the rocks which confine the stream, and which appear to have been worn so by water, he thinks that the river must formerly have flowed on a higher level, and that it is gradually scooping its channel deeper."

" Just at the end of the bridge, there is an overhanging rock, under which worship is performed to Bhyram.* A black stone, painted red, is the image of the god; and here, not only worship was performed, but every one was obliged to bathe and eat bread baked by the Brahmins, as preparatory to the great and effectual ablutions at Gungotree. From hence, we ascended the rock by a path more curious, dangerous, and difficult, than any we had yet passed. As the rock is too steep to afford a natural path, the chief part is constructed of large beams of wood, driven into the fissures, on which other beams and large stones are placed; thus forming a hanging flight of steps over the fearful gulf below. Sometimes, it is even requisite to make a leap to reach the next sure footing; and at others, with merely the support afforded by a slight projecting ledge, and the help of a bamboo hung from some rock above, to cling to the rock and make a hazardous passage. By this unpleasant path, we reached a step or level spot on the first stage of the mountain, where, in a thick grove of fir-trees, is placed a small temple to Bhyram; built by order of Ummur Singh Thappa, who gave a sum of money to repair the road and erect places of worship here and at Gungotree. We proceeded along the side of the hill on the north bank of the river, gradually ascending by a path equally difficult and dangerous as the first part, but more fearful, as the precipice increases in height, and exceedingly toilsome from the nature of the ground. Three *coss* of such road brought us opposite to a considerable stream, which tumbles down a deep ravine, called *Mianee-ke-Gadh*, and through which opening is seen the snowy range of Mianee, with the extensive bosom of snow that feeds the stream. From a point just below this, we had a

* Bhyram, or Bhairo Lal, is esteemed the janitor of Gangautri.

view of the most singular and lofty peak of Roodroo Himala.

"The path increases in difficulty from the very irregular nature of the ground. Shapeless blocks of rock obstruct the way, and for hundreds of yards, at times, the passenger must clamber over these masses, which, huge as they are, shake and move under a man's weight. A gun-shot below Gungotree, the Kedar Gunga,* a rapid and considerable stream, debouches into the Bhagiruttee, at a place called *Gouree-counda*: this is a holy place where a second ablution is usually performed. Below this place, the river falls over a rock of considerable height in its bed, and continues tumbling over a succession of petty cascades and rapids nearly the whole way to *Mianee-ke-Gadh*. Above the debouche of the Kedar Gunga, the bed widens into a small shingly space, in which the river rapidly rolls, changing its course as the floods direct it. Just at the gorge of this opening, a bridge has been thrown across, resting on a large rock in the centre; and just above the bridge, in a bay formed by the river in this shingly space, fifteen feet above the stream, is situated the small temple or *mut* dedicated to the goddess Gunga or Bhagiruttee. The scene is worthy of the mysterious sanctity attached to it. On all sides is the prospect closed, except in front to the eastward, where, from behind a mass of bare spires, four huge, lofty, snowy peaks arise, the peaks of Roodroo Himala: there could be no finer finishing, no grander close to such a scene."†

* Captain Hodgson says, that it has no claim to the title of a river, being a mere torrent from the snow, wide and shallow, and its course cannot be longer than three or four miles.

† Fraser, pp. 463—470. To add to the sublimity of the scene, when Captain Hodgson visited it, two years after, he was awakened from rest by the rocking of the ground, and witnessed, by the

There, as at Jumnotri, you are told, that no mortal has gone, or can go further towards the origin of the river, than this spot. Mr. Fraser advanced with difficulty a few hundred yards, but was forced to turn back. Captain Hodgson, however, in 1817, advanced from Gungotri, sometimes ascending a succession of snow-beds, which covered the river, (in one place it flowed beneath an avalanche 500 feet thick,) or climbing over rocky fragments, at other times proceeding along the rocky bed of the river, till, at length, on the *third* day of this daring and perilous adventure, he reached "*The Cow's Mouth.*"—

"A most wonderful scene. The Bhagirathi issues from under a very low arch at the foot of the grand snow-bed. The river is here bounded, to the right and left, by high snow and rocks; but, in front over the debouche, the mass of snow is perfectly perpendicular, and from the bed of the stream to the summit, we estimate the thickness at little less than 300 feet of solid frozen snow, probably the accumulation of ages: it is in layers of some feet thick, each seemingly the remains of a fall of a separate year. From the brow of this curious wall of snow, and immediately above the outlet of the stream, large and hoary icicles depend: they are formed by the freezing of the melted snow water of the top of the bed, for, in the middle of the day, the sun is powerful, and the water produced by its action, falls over this place in cascade, but is frozen at night.* I cannot think of any place to

bright moonlight, the terrific operations of an earthquake: rocks were hurled in every direction, with hideous noise, from the peaks around to the bed of the river. Gangautri is in lat. 30° 59′ 30″.

* The Gangautri Brahmin who accompanied the Author, an illiterate Brahmin, observed, that he thought these icicles must be Mahadeva's hair, whence, as he understood, it is written in the Shastra, the Ganges flows.

which they might more aptly give the name of a cow's mouth, than to this extraordinary debouche. The height of the arch is only sufficient to let the stream flow under it. The mean breadth was twenty-seven feet, and the greatest depth at that place, eighteen inches. The dazzling brilliancy of the snow was rendered more striking by its contrast with the dark blue colour of the sky, which is caused by the thinness of the air; and at night, the stars shone with a lustre which they have not in a denser atmosphere. It was curious, too, to see them, when rising, appear like one sudden flash, as they emerged from behind the bright snowy summits close to us; and their disappearance, when setting behind the peaks, was as sudden as we generally observed it to be in their occultations by the moon. We were surrounded by gigantic peaks entirely cased in snow, and almost beyond the regions of animal and vegetable life;* and an awful silence prevailed, except when broken by the thundering peals of falling avalanches. Nothing met our eyes, resembling the scenery in the haunts of men. By moonlight, all appeared cold, wild, and stupendous; and a pagan might aptly imagine the place a fit abode for demons. We did not see even bears, or musk-deer, or eagles, or any living creature, except some small birds."†

This adventurous Traveller ascended an inclined bed of snow, full of dangerous hollows, rifts, and

* The elevation of this station was 13,800 feet above the sea. The highest point reached by the Writer in this direction, was 800 feet above (14,600); lat. 30° 54′ 54″, long. 79° 4′. The confluence of the Bhagirathi and Jahnevi, is in lat. 31° 1′ 39″, long. 78° 51′ 4″; 8511 feet above the sea, and 7487 above the plain at Hurdwar. The distance from Gangoutri to the Cow's Mouth, Capt. H. computed at 22,620 paces or about eleven miles.

† Asiat. Res., vol. xiv. pp. 115—118.

chasms, for about a mile and a half further; but was then obliged to return. He conceives it to be ascertained, however, that there can be no practicable pass this way to the Tatarian districts, and that the most remote rill which contributes, under the snow, to the first formation of the Ganges, cannot be more distant than the ridge; so that such formation must be on the hither side, and not at any lake or more distant place beyond it. This remark applies only to the Bhagirathi head, which, though esteemed "the holy and celebrated Ganges," is not the largest or most distant source. The Jahnevi river, according to information received by Mr. Fraser, originates in a very lofty mountain called *Ree kee-sóor-stan*, in the Chinese territory, fifteen days journey N. E. of Gungotri; and Capt. Hodgson learned from a Brahmin officiating at the latter place, that, by the course of this river, there is a pass to Thibet, which, though steep and difficult, is practicable at the latter end of the rains. At the frontier village of Neilang, distant four days from the confluence, the river is but little diminished in size; and there is a *sanga* over it. The true Ganges, therefore, if that name be given to the most remote source, has its origin on the *northern* side of the great snowy range.*

* Frazer, p. 464. As. Res. vol. xiv. p. 90. The Editor had not had an opportunity of consulting this last authority, when the account of the Ganges given in the first volume (pp. 20—22), was drawn up. For a highly interesting account of the journey of Capt. Webb, Hearsay, and Raper to the sources of the Alaknunda and to Buddrinauth, our already exhausted limits compel us to refer the reader to the eleventh volume of Asiatic Researches, Art. X. Kedarnauth, situated at the source of the Kaligunga, had never been visited by any European in 1826. These, as being more accessible than Gungotri, are much more frequented by pilgrims, and the ecclesiastical establishments there are consequently far more wealthy and imposing. The number of pilgrims who visited

The point to which Capt. Hodgson advanced, was within two miles and a half of one of the gigantic peaks, here seen, under an angle of elevation of nearly 33°, cased in snow from the base to the summit, and towering to the stupendous height of 8052 feet (upwards of a mile and a half) above the station.*

The highest peak in this part of the Himalayan range, appears to be Buddrinauth, which attains, according to Lieut. Herbert's survey, an elevation of 23,441 feet; and Kedarnauth peak, another summit of the same ridge, is only about 400 feet lower. Three still loftier peaks rise in the Jawahir district, about sixty miles to the south-eastward: the highest of the three is 25,749 feet above the level of the

Buddrinauth in 1807, amounted to between 45,000 and 50,000, many of them fakeers from the most remote parts of India.

* This would seem to be the Mount Moira of the survey, rising to an elevation, according to Lieut. Herbert, of 22,792 feet. Among other names borne by this stupendous mountain, Mr. Fraser says, is that of *Paunch-purbut* (Five Peaks). These five are called *Roodroo Himala* (Mahadeo's seat), *Burrum-pooree* (Brahma's seat?), *Bissen-pooree* (Vishnoo's seat?), *Oodgurree-kanta*, and *Soorgaroonee*. Two of these are evidently the Roodroo Himalah and Serga-ruen'r (or Swerga-rona) of the survey, forming part of the ridge separating the Jahnavi and Bhagirathi; a third is the Srikanta; another is a fourth (F) not named. On advancing beyond Gungotri, Capt. Hodgson came in sight of three majestic peaks, which he called St. George, St. Patrick, and St. Andrew: on ascending further, a lower peak, between St. George and St. Patrick, became visible, to which he gave the name of St. David, and to the whole mountain, the name of the Four Saints. These four are at the head of the valley of snow, while Mount Moira stands like a giant to the right of the valley. "The Pyramid" of Lieut. Herbert's survey, at the head of the Bhagirathi, seems to be one of the Saints. But these peaks are *not* visible from Gungotri, and are therefore not reckoned among the *Paunch Purbut*; a name evidently taken from the appearance of the mountain at that place, till lately the *ne plus ultra*. All these peaks rise to an elevation ranging between 20,000 and 22,000 feet (the height of St. Patrick).

sea. "So far as our knowledge extends," remarks Lieut. Herbert, "this is the highest mountain in the world." It would accordingly seem to be the Nundidevi of Bishop Heber; "the kitchen of the god Nundi."* To the north of Katmandoo, the snowy range again appears to attain a stupendous elevation; and according to Colonel Crawfurd's observations, the peaks seen from that capital, are still loftier than those which tower above the sources of the Ganges. Among the most remarkable, are two a little to the eastward of N. from Katmandoo, one of which, pointed out as Mount Dhaibun, at a distance of thirty-five geographical miles, rose to an altitude of 20,140 feet above the station, or 24,740 feet above the sea. Three others were seen in a direction a little N. of E.; one nearly in the position of the *Khala-bhairava*, distant fifty-nine geographical miles, and 20,025 feet high (24,625 feet above the sea); a second, forty-eight miles distant, and 18,452 feet high; a third, sixty-eight miles distant, and 18,662 feet above Katmandoo.†

But we have not yet arrived at the highest point. Near the source of the Gunduk river, in Thibet, there is a remarkable peak distinguished by the name of the *Dhawala-giri*, the White Mountain, which, Mr. Colebrooke thinks, may safely be pronounced to exceed

* Heber, vol. ii. p. 209. As. Res. vol. xiv. p. 824.

Asiat. Res., vol. xii. pp. 264, 276. We do not as yet know, from actual survey, the precise latitudes and longitudes of any peaks further to the S.E. than the parallel of 29° 50′ and long. 81°. The position of the more eastern peaks visible from Patna, Mongheer, and Boglipoor, remains to be verified. They are believed, however, to belong to the snowy range N. of Katmandoo, of which the mountain called *Chamaleri* is a part, situated in lat. 28° 5′, long. 89° 18′, 200 miles from Rajmahal.—Asiat. Res., vol. xii. p. 255; xiv. 139.

26,862 feet above the sea. It is the *Mont Blanc* of the Himalaya.* At all events, this astonishing chain is now incontestably ascertained to comprise the loftiest range of elevations on the surface of the globe; Chimborazo, the highest summit of the Andes, not exceeding 21,470 feet above the sea, and being therefore more than 3000 feet, or, if Mr. Colebrooke be correct, 5000 feet below the loftiest peak of the Indian Olympus.

On crossing the Sutlej into the Punjaub, we enter the territory of the Seik Rajah of Lahore. This once fertile and populous region now contains, on a surface of nearly 70,000 square miles, a scattered population not exceeding, it is supposed, four millions of souls. The Seiks form at present friendly and peaceable neighbours, and serve as a barrier against the more turbulent Moslems of Afghanistan.† It is in this

* "I may be allowed," says Mr. Colebrooke, "to express regret that the valley of the Gandhac river is yet unexplored. It is in that valley that ammonites are known to abound, and other ancient remains may be looked for. It is probably the route by which the *Dhawalagiri*, or White Mountain of the Himalaya, may be approached, and the altitude of apparently the highest mountain may be definitively determined. I still entertain the expectation, founded on measurements taken from remote stations, that its height will be found to be not less than 27,000 feet above the sea."—Trans. of Roy. Asiat. Soc. vol. i. p. 380. See also Asiat. Res. vol. xii. p. 276.

† An insurrection, as it is termed, of the Afghaun Mussulmans of the Punjaub against the Seiks, broke out last year, which appears to have terminated, for the time, in the more complete establishment of the Maharajah's sovereignty from the Sutlej to Candahar. The most opposite statements, however, have appeared in the native papers. Moalavi Ismael and his partizans still keep the field, and, according to advices of last November (1827), had again advanced to Peishawer, and were ravaging that district. The war is carried on with all the rancour of a religious conflict. Runjeet Singh has a brigade of infantry under French officers, which is described as a remarkably fine and well disciplined

quarter, however, that British India can alone be considered as having a vulnerable frontier. Masters of the whole of the three coasts of India, of both shores of the Bay of Bengal, of the whole course of the Ganges and the Jumna, from their sources in the snowy range, which forms an impassable barrier towards Central Asia, and of the estuary of the Brahmapootra,—the merchant-sovereigns of this immense empire of teeming millions may smile at the idea of foreign danger. The grand problem to be solved is, how long this vast estate of a joint-stock company, with its three colonial presidencies in one diocese, can be governed with advantage under the present complex and anomalous arrangement; or, in other words, in what way Great Britain may best discharge the momentous political trust consigned to her by the Supreme Disposer of Empires, upon her fidelity to which will depend the permanence of her Asiatic dominions.

body of men. The issue of the contest would seem to be as yet doubtful; but there is reason to hope, that the British Government will not be required to interpose between the belligerents, or be forced as yet to extend its ever-widening frontier to the Indus.

END OF THE THIRD VOLUME.

THE

MODERN TRAVELLER,

&c. &c.

INDIA.

DELHI.

THE once imperial province of Delhi is only in part comprised within the present limits of British India.* The western region is divided among various petty Seik and other states. The Company's territories comprise the three districts of Rohilcund, Bareilly, Moradabad, and Shahjehanpoor; the districts of North Saharunpoor and South Saharunpoor, or Meerut, lying within the Doab; the Hurrianna; and what are termed the Assigned Territories, the revenues of which were appropriated to the support of the imperial household. These have, however, been resumed, and a regular monthly allowance has been substituted for them. Lord Cornwallis wished to make the Jumna the south-western boundary of the Company's possessions in that quarter;† but subsequent events have shewn the futility of this scheme, and have compelled the British Government to extend

* The soubah of Delhi, in the time of Akbar, comprehended eight circars, viz. Delhi, Budayoon, Kumaoon, Sambal, Saharunpoor, Rewaree, Hissar Ferozeh, and Sirhind.

† See vol. ii. p. 284.

its dominion or protection almost indefinitely westward, a grand cantonment having been formed in the heart of Rajpootana itself.

Meerut, the chief town of the district of South Saharunpoor, is now one of the principal military stations in the Upper Provinces. It is situated about 39 miles N. of Delhi, in lat. 28° 58′ N., long. 77° 38′ E. It is thus described by Bishop Heber. "Meerut is a very extensive cantonment, but less widely scattered than Cawnpoor. The native town, too, on which it is engrafted, is much less considerable. It stands advantageously on a wide and dry plain, all in pasture, which would afford delightful riding-ground, if it were not, like the steppes of Russia (which it much resembles), very full of holes made by the small marmot, called *suslik*. A small nullah, with a handsome bridge over it, runs through the town. When I saw it, it was dry, and the bridge seemed absurd; but during the rainy season, it is not a bit longer than is necessary.

"The church is much the largest which I have seen in India. It is 150 feet long, 84 wide, and being galleried all round, may hold at least 3000 people. It has a high and handsome spire, and is altogether a striking building, too good for the materials of which it is composed, which, like the rest of the public buildings of this country, are only bad brick covered with stucco and whitewash. It is the work of Captain Hutchinson. It is a remarkable thing, that one of the earliest, the largest, and handsomest churches in India, as well as one of the best organs, should be found in so remote a situation, in sight of the Himalaya mountains.*

* The Bishop consecrated the church, on which occasion he had a numerous and attentive congregation; and he had the gratifica-

"I had heard Meerut praised for its comparative freedom from hot winds, but do not find that the residents confirm this statement: they complain of them quite as much as the people of Cawnpoor, and acknowledge the inferiority of their climate in this respect to that of Rohilcund. The beautiful valley of (Deyra) Doon, since its conquest by the British, affords a retreat to their sick, which they seem to value highly; and it has the advantage of being accessible without danger at all times; but, except during the dry months, even this lovely valley is not wholesome." *

The old city of Meerut appears to present nothing remarkable, except a ruined wall and fort, and some good architectural remains of mosques and pagodas." It must have been a place of some note prior to the Mohammedan invasion, as it is mentioned among the first conquests of Sultan Mahmoud. It is stated to have resisted a Mogul army under Turmeshirin Khan, in the thirteenth century, but was taken and destroyed by Timour in 1399.† It was afterwards rebuilt, but does not appear to have regained its former importance.

tion of hearing two of his own hymns ("Brightest and best," and that for St. Stephen's day) sung better than he had ever heard them in a church before; the singing being considerably better than at Calcutta. The evening service was also well attended. His Lordship subsequently confirmed about 250 persons, young and old, of whom between 40 and 50 were natives, converted to Christianity by Mr. Fisher, the chaplain.

* Heber, ii. pp. 275, 6. The Doon (as it is generally called) was granted as a *jagheer* by Aurungzebe to Futteh Shah, the reigning rajah of Gurwal; it appears, therefore, to have belonged to the throne of Delhi. Its military importance arises from its connecting the British territory east of the Ganges within the hills, with the Kardeh-doon beyond the Jumna; and thus, by means of the occupation of Maloun, Sabathoo, and a fortress in Sirmore, furnishing a line of defence from the Cali to the Sutlej.

† See vol. i. pp. 169, 196, 230.

A Persian and Hindoostanee school has been established here; and there is a small congregation of native Christians.

About twelve *coss* from Meerut is Sirdhana, the chief town of the *jagheer* of the Begum Sumroo, the widow of the notorious German adventurer of that name (Summers).* This woman, who has the character of being a cruel tyranness in her little territory, calls herself a Christian, having professedly embraced the faith of her husband. She has a Roman Catholic priest as her chaplain, and had recently begun, at the time of the Bishop's journey, to build a very large and handsome church at Sirdhana, which promised to rival, if not to excel, that of Meerut in size and architectural beauty.

From Meerut, the Bishop proceeded by *dawk* to Begumabad, a large village forming part of the *jagheer* of a Mahratta princess under protection of the British Government; and thence, to Furruk-nuggur. The whole way presented scattered ruins; the groves of fruit-trees were few, small, and neglected; the villages very mean; and the people looked half-starved and quite heart-broken, a long drought having occasioned great distress.† He halted at mid-day at a small

* See vol. ii. p. 84. This man, whose real name was Walter Reinihard, was a native of Treves. He entered early in the French service; he afterwards came to Bengal, and entered a Swiss corps in Calcutta, from which he deserted in a few weeks, and fled to Oude. He served for some time as a trooper in the cavalry of Sefdar Jung; and then entered the service of Causim Ali. After deserting him, he successively served Shuja ud Dowlah, the Jaut Rajah, the Rajah of Jeypoor, and Nujiff Khan, in whose service he died in 1776, and who assigned to him the territory retained, through the doubtful policy of the British Government, by his favourite concubine.—Hamilton, i. p. 454.

† They had not had more than three slight showers during the preceding twelve months. "I have been sorry to think," adds the

ruinous walled town called Ghazi-ud-deen-nuggur. Early on the next day, he reached the banks of the Jumna, on the other side of which he had a noble view of what yet remains of the far-famed metropolis of the Great Mogul. He thus describes its present appearance.

" The inhabited part of Delhi, (for the ruins extend* over a surface as large as London, Westminster, and Southwark,) is about seven miles in circuit, seated on a rocky range of hills, and surrounded with an embattled wall, which the English Government have put into repair, and are now engaged in strengthening with bastions, a moat, and a regular glacis. The houses within are, many of them, large and high. There are a great number of mosques with high minarets and gilded domes, and, above all, are seen the palace, a very high and extensive cluster of gothic towers and battlements, and the *Jumma Musjeed*, the largest and handsomest place of Mussulman worship in India. The chief material of all these fine buildings is red granite, of a very agreeable though solemn colour, inlaid, in some of the ornamental parts, with white marble ; and the general style of building is of a simple and impressive character, which re-

Bishop, " that the English taxes are really exorbitant here, and the mode of collection short-sighted and oppressive." Altogether, it seemed to him the most miserable country he had yet seen in India.

* " The extent of the ruins of Old Delhi," says Lieut. Franklin, " cannot, I suppose, be less than a circumference of twenty miles, reckoning from the gardens of Shaliwar on the N.W., to the Kuttub Minar on the S.E.; and proceeding thence along the heart of the old city, by way of the mausoleum of Nizam-u-Deen, on which stands Humaioon's tomb, and the old fort of Delhi on the banks of the Jumna, to the Ajmere gate of Shahjehanabad."—Asiat. Res., iv. 435.

minded me in many respects of Carnarvon. It far exceeds any thing at Moscow. The Jumna, like the other great rivers of this country, overflows, during the rains, a wide extent; but, unlike the Ganges, does not confer fertility. In this part of its course, it is so strongly impregnated with natron, extensive beds of which abound in all the neighbourhood, that its waters destroy, instead of promoting vegetation; and the whole space between the high banks and the river, in its present low state, is a loose and perfectly barren sand, like that of the sea-shore.....

"From the gate of Agra to Humaioon's tomb, is a very awful scene of desolation; ruins after ruins, tombs after tombs, fragments of brick-work, free-stone, granite, and marble, scattered every where over a soil naturally rocky and barren, without cultivation, except in one or two small spots, and without a single tree. I was reminded of Caffa in the Crimea; but this was Caffa on the scale of London, with the wretched fragments of a magnificence such as London itself cannot boast. The ruins really extended as far as the eye could reach, and our track wound among them all the way. This was the seat of old Delhi, as founded by the Patan kings on the ruins of the still larger Hindoo city of Indraput, which lay chiefly in a western direction. When the present city, which is certainly in a more advantageous situation, was founded by the Emperor Shahjehan, he removed many of its inhabitants thither; most of the rest followed, to be near the palace and the principal markets; and as, during the Mahratta government, there was no sleeping in a safe skin without the walls, old Delhi was soon entirely abandoned. The official name of the present city is Shahjehan-poor, (city of the king of

the world!) but the name of Delhi is always used in conversation, and in every writing but those which are immediately offered to the Emperor's eye.

"In our way, one mass of ruins larger than the rest, was pointed out to us as the old Patan palace. It has been a large and solid fortress, in a plain and unornamented style of architecture, and would have been picturesque, had it been in a country where trees grow and ivy is green, but is here only ugly and melancholy. It is chiefly remarkable for a high black pillar of cast metal, called Firoze's walking-stick. This was originally a Hindoo work; the emblem, I apprehend, of Siva, which stood in a temple in the same spot, and concerning which there was a tradition, like that attached to the coronation stone of the Scots, that while it stood, the children of Brahma were to rule in Indraput. On the conquest of the country by the Mussulmans, the vanity of the prediction was shewn; and Firoze enclosed it within the court of his palace, as a trophy of the victory of Islam over idolatry. It is covered with inscriptions, mostly Persian and Arabic; but that which is evidently the original, and probably contains the prophecy, is in a character now obsolete and unknown, though apparently akin to the Nagree.

"About a mile and a half further, still through ruins, is Humaïoon's tomb, a noble building of granite inlaid with marble, and in a very chaste and simple style of Gothic architecture. It is surrounded by a large garden with terraces and fountains, all now gone to decay, except one of the latter, which enables the poor people who live in the out-buildings of the tomb, to cultivate a little wheat. The garden itself is surrounded with an embattled wall, with towers, four

gateways, and a cloister within, all the way round. In the centre of the square is a platform, of about twenty feet high, and I should apprehend 200 feet square, supported also by cloisters, and ascended by four great flights of granite steps. Above rises the tomb, also a square, with a great dome of white marble in its centre. The apartments within are, a circular room, about as big as the Ratcliffe Library, in the centre of which lies, under a small raised slab, the unfortunate prince to whose memory this fine building is erected. In the angles are smaller apartments, where other branches of his family are interred. From the top of the building, I was surprised to see that we had still ruins on every side; and that more particularly to the westward, and where old Indraput stood, the desolation apparently extended to a range of barren hills seven or eight miles off.

"On coming down, we were conducted about a mile westward, to a burying ground or collection of tombs and small mosques, some of them very beautiful; among which the most remarkable was a little chapel in honour of a celebrated Mussulman saint, Nizam ud Deen. Round his shrine, most of the deceased members of the present Imperial family lie buried, each in his own little enclosure, surrounded with a very elegant lattice-work of white marble. Workmen were employed at this time in completing the tomb of the late prince Jehanguire, third and darling son of the Emperor. The tomb, though small, is very elegant, and the flowers, &c. into which the marble is carved, are as delicate and in as good taste and execution as any of the ordinary Italian artists could produce....In one part of these ruins is a very deep tank, surrounded by buildings 60 or 70

feet above the water, from the top of which several boys and young men jumped down and swam to the steps, in order to obtain a trifling *bukshish*." *

Within the modern city, the *Jumma Musjeed*, or great Mohammedan cathedral, is the first object of attraction. This superb edifice was begun by Shah-jehan in the fourth year of his reign, and completed in the tenth, at an expense of ten *laks* of rupees. The site judiciously chosen for it is a small rocky eminence, which has been scarped on purpose. The ascent to it is by a flight of thirty-five stone steps, through a handsome gateway of red stone, the doors of which are covered with plates of wrought brass. The terrace on which the mosque is built, is a square of about 1400 yards, paved with red stone,† and surrounded with an arched colonnade of the same materials, with octagon pavilions at convenient distances. In the centre is a large marble reservoir, with some small fountains, supplied by machinery from the canal. From this court is obtained a commanding view of the whole city. On its western side, and rising another flight of steps, is the mosque itself, which is entered by three noble Gothic arches, surmounted with three magnificent domes of white marble, intersected by black stripes, and crowned with *cullises*, richly gilt. At the flanks, are two minarets, of black marble and red stone alternately, rising to the height of 130 feet. Each of these minarets has three projecting galleries of white marble, and their summits are crowned with light octagon pavilions of the same. The mosque is of an oblong form, 261 feet in length. The whole front is coated with large slabs of beautiful white

* Heber, ii. pp. 285—294.

† Bishop Heber says, "granite inlaid with marble."

marble; and along the cornice are ten compartments, (4 feet long by 2½,) which are inlaid with Arabic inscriptions in black marble. The interior is paved throughout with large flags of white marble, decorated with a black border, and is wonderfully beautiful and delicate. The walls and roof are also lined with plain white marble. Near the *kibla* is a handsome niche adorned with a profusion of frieze-work. Close to this is a *mimber* or pulpit of marble, having an ascent of four steps. The ascent to the minarets is by a winding staircase of 130 steps of red stone. From the top, a still more extensive view is obtained, comprehending the Imperial palace, the Cuttub Minar, the Kurrun Minar, Humaioon's Tomb, the palace of Feroze Shah, the fort of Old Delhi, and the fort of Loni on the opposite side of the Jumna.* Bishop Heber thought the ornamental architecture of this mosque less florid, and the general effect less picturesque, than the splendid groupe of the Imambaurah and its accompaniments at Lucknow; but its situation is far more commanding, and the size, solidity, and rich materials of the edifice impressed him more than any thing of the sort he had seen in India. It is in excellent repair, the British Government having made a grant for this purpose.

The *Kala Musjeed* (black mosque) "is small, and has nothing worthy of notice about it but its plainness, solidity, and great antiquity;" but it is interesting as a work of the first Patan conquerors, and belonging to the times of primitive Mussulman simplicity. "It is exactly on the plan of the original Arabian mosques, a square court surrounded with a cloister, and roofed with many small domes of the plainest and most solid

* Asiat. Res., iv. 438—440.

construction, like the rudest specimens of what we call the early Norman architecture It has no minaret: the crier stands on the roof to proclaim the hour of prayer." *

Not far from the palace is the mosque of Roshun ud Dowlah; rendered memorable to the Delhians as being the place from which Nadir Shah witnessed the massacre of the unfortunate inhabitants. † Since then, this quarter of the city has been but thinly inhabited. The mosque stands in the *Chandnee-chokee* or silversmith's street: it is built of red stone, of the common size, and is surmounted with three domes richly gilt. A gate leading to a bazar near it, retains the name of *Koonia-durwazu*, slaughter gate.

On the banks of the Jumna stands the *Zeenut al Mussajid* (ornament of mosques), erected by a daughter of Aurungzebe. It is of red stone inlaid with marble, and has in front a spacious terrace, with a capacious marble reservoir. In the west corner is the sepulchre of the foundress, of white marble, where she was interred, A. H. 1122 (A. D. 1710). There were formerly lands allotted for the repairs of the edifice, but these have long been confiscated. Exclusive of these mosques, there are, in Shahjehanabad and its environs, above forty others; but most of them are of inferior size, and present nothing remarkable.

The modern city contains many good houses, chiefly brick. The streets are in general narrow, as in other Eastern cities; but the principal ones, Bishop Heber says, are really wide, handsome, and, for an Asiatic city, remarkably cleanly, and the bazars have a good appearance. There were formerly two very noble

* Heber, vol. ii. p. 296.

† According to Ferishta. See page 352 of our first volume.

streets, one leading southward from the palace to the Delhi or Agra gate; the other running from the palace north-westward to the Lahore gate. In both of them, Lieut. Franklin says, "the inhabitants have spoiled their appearance, by running a line of houses down the centre, and across the streets in other places, so that it is with difficulty a person can discover their former situation without a narrow inspection." Along the middle of the former street runs the aqueduct, constructed by Ali Mirdan Khan, a Persian nobleman in the service of the Emperor Shahjehan, for the purpose of conveying water into the royal gardens. During the troubles which followed the decline of the Mogul power, the channel was neglected, and when the English took possession of Delhi, was found choked up, in most parts, with rubbish. It is conducted from the Jumna, immediately on its leaving the mountains, while its stream is yet pure and wholesome, for a distance of 120 miles.* "It is," says Bishop Heber, "a noble work, giving fertility to a very large extent of country near its banks, and absolutely the sole source of vegetation to the gardens of Delhi, besides furnishing its inhabitants with almost the only drinkable water within their

* "The environs to the north-west are crowded with the remains of spacious gardens and country houses of the nobility, which were formerly abundantly supplied with water by means of the noble canal dug by Ali Mirdan Khan, and which formerly extended from above Paniput quite down to Delhi, where it joined the Jumna; fertilizing in its course a tract of more than ninety miles in length. The canal, as it ran through the suburbs of Mogul-parah, (nearly three miles in length,) was about twenty-five feet deep, and about as much in breadth; cut from the solid stone quarry on each side, from which most of the houses in the neighbourhood have been built. It had small bridges erected over it at different places, some of which communicated with the garden-houses of the nobility."—Asiatic Researches, vol. iv. p. 435.

reach. When it was first re-opened, by Sir Charles Metcalfe, in 1820, the whole population of the city went out in jubilee to meet its stream, throwing flowers, ghee, &c. into the water, and calling down all manner of blessings on the British Government, who have indeed gone far, by this measure, to redeem themselves from the weight of, I fear, a good deal of impolicy.

"It most unfortunately happened that, during the present year (1825), and amid all the other misfortunes of drought and scarcity which this poor country has undergone, the Jumna changed its course, and the canal became dry! The engineer officer who superintends its works, was at the time labouring under the remains of a jungle fever; his serjeant was in the same condition, and consequently there was no one who, when the mischief was discovered, could go up to the hills to remedy it. The suffering of the people was very dismal; since the restoration of the canal, they had neglected the wells which formerly had, in some degree, supplied their wants. The water which they drank was to be brought from a distance, and sold at a considerable rate, and their gardens were quite ruined. That of the Residency had not, at the moment when I saw it, a green thing in it; and those of the poor were in a yet worse condition, if worse were possible. It was not till the middle of November that the canal could be again restored, when it was hailed with similar expressions of joy to those which had greeted its former re-appearance."

Half way along this street, and nearly opposite the *Chandnee-chokee*, (a street about as wide as Pall Mall, and having a branch of the aqueduct running down the centre,) stands the imperial palace, built by Shah-jehan, of red granite, and surrounded with a deep

moat. The wall on this side is nearly sixty feet high, embattled and machicollated, with small round towers and two noble gateways. It is a place of no strength, the walls being adapted only for bows and arrows, or musketry; "but, as a kingly residence," Bishop Heber says, "it is one of the noblest that I have seen. It far surpasses the Kremlin, but I do not think that, except in the durability of its materials, it equals Windsor. Sentries in red coats (sepoys of the Company's regular army) appear at its exterior; but the internal duties, and, indeed, most of the police duties at Delhi, are performed by the two provincial battalions raised in the Emperor's name, and nominally under his orders. These are disciplined pretty much like Europeans, but have matchlock-guns and the Oriental dress; and their commanding officer, Capt. Grant of the Company's service, is considered as one of the domestics of the Mogul, and has apartments in his palace."

The Bishop's presentation to the Emperor afforded an opportunity for a display of the faded grandeur and unmeaning pageantry of a kingdomless court, which still retains, nevertheless, the magic of an illustrious name. The formalities were nearly the same as at Lucknow, except that the procession was less splendid, and the Bishop rode an elephant instead of being borne in a palankeen. "We were received," he says, "with presented arms by the troops of the palace drawn up within the barbican,* and

* At the entrance of the palace, there stood, in Bernier's time, two large elephants of stone, one bearing the figure of the Rajah of Chittore, and the other, his brother Pottah, who immortalized their names by their patriotic resistance to the Emperor Akbar. These figures, which struck the lively Frenchman with so much awe, were removed by Aurungzebe as savouring too much of

proceeded, still on our elephants, through the noblest gateway and vestibule which I ever saw. It consists, not merely of a splendid Gothic arch in the centre of the great gate-tower,—but, after that, of a long vaulted aisle, like that of a Gothic cathedral, with a small, open, octagonal court in its centre, all of granite, and all finely carved with inscriptions from the Koran and with flowers. This ended in a ruinous and exceedingly dirty stable-yard! where we were received by Captain Grant, as the Mogul's officer on guard, and by a number of elderly men with large gold-headed canes, the usual ensign of office here, and one of which Mr. Elliott also carried. We were now told to dismount and proceed on foot; a task which the late rain made inconvenient to my gown and cassock and thin shoes, and during which we were pestered by a fresh swarm of miserable beggars, the wives and children of the stable servants. After this, we passed another richly-carved, but ruinous and dirty gateway, where our guides, withdrawing a canvas screen, called out in a sort of harsh chaunt, 'Lo, the Ornament of the World! Lo, the Asylum of the Nations! King of Kings! The Emperor Acbar Shah! Just, fortunate, victorious!' We saw, in fact, a very handsome and striking court, about as big as that at All Souls, with low, but richly-ornamented buildings. Opposite to us was a beautiful open pavilion of white marble, richly carved, flanked by rose-bushes and fountains, and some tapestry and striped curtains hanging in festoons about it; within which was a crowd of people, and the poor old descendant of Tamerlane seated in the midst of them. Mr. Elliott here bowed three times very low, in which

idolatry; and he enclosed the place where they stood, with a screen of red stone, which has disfigured the entrance to the palace.

we followed his example. This ceremony was repeated twice as we advanced up the steps of the pavilion, the heralds each time repeating the same expressions about their master's greatness. We then stood in a row on the right-hand side of the throne, which is a sort of marble bedstead richly ornamented with gilding, and raised on two or three steps. Mr. Elliott then stepped forwards, and, with joined hands, in the usual eastern way, announced, in a low voice, to the Emperor, who I was. I then advanced, bowed three times again, and offered a *nuzzur* of fifty-one gold mohurs in an embroidered purse, laid on my handkerchief, in the way practised by the Baboos in Calcutta. This was received and laid on one side, and I remained standing for a few minutes, while the usual court questions about my health, my travels, when I left Calcutta, &c., were asked. I had thus an opportunity of seeing the old gentleman more plainly. He has a pale, thin, but handsome face, with an aquiline nose and a long white beard. His complexion is little, if at all, darker than that of a European. His hands are very fair and delicate, and he had some valuable-looking rings on them. His hands and face were all I saw of him, for, the morning being cold, he was so wrapped up in shawls, that he reminded me extremely of the Druid's head on a Welch halfpenny. I then stepped back to my former place, and returned again with five more mohurs to make my offering to the heir-apparent, who stood at his father's left hand, the right being occupied by the Resident. Next, my two companions were introduced with nearly the same forms, except that their offerings were less, and that the Emperor did not speak to them.

"The Emperor then beckoned to me to come forwards, and Mr. Elliott told me to take off my hat,

which had till now remained on my head; whereupon the Emperor tied a flimsy turban of brocade round my head with his own hands, for which, however, I paid four gold mohurs more. We were then directed to retire to receive the *khelâts* (honorary dresses) which the bounty of 'the Asylum of the World' had provided for us. I was accordingly taken into a small private room, adjoining the zenanah, where I found a handsome flowered caftan edged with fur, and a pair of common-looking shawls, which my servants, who had the delight of witnessing all this fine show, put on instead of my gown, my cassock remaining as before. In this strange dress, I had to walk back again, having my name announced by the criers (something in the same way that Lord Marmion's was) as 'Bahadur, Boozoony, Dowlutmund,' &c., to the presence, where I found my two companions, who had not been honoured by a private dressing-room, but had their *khelâts* put on them in the gateway of the court. They were, I apprehend, still queerer figures than I was, having their hats wrapped with scarfs of flowered gauze, and a strange garment of gauze, tinsel, and faded ribbands flung over their shoulders above their coats. I now again came forward, and offered my third present to the Emperor, being a copy of the Arabic Bible and the Hindoostanee Common Prayer, handsomely bound in blue velvet, laced with gold, and wrapped up in a piece of brocade. He then motioned to me to stoop, and put a string of pearls round my neck, and two glittering but not costly ornaments in the front of my turban, for which I again offered five gold mohurs. It was, lastly, announced, that a horse was waiting for my acceptance, at which fresh instance of imperial munificence, the heralds again made a proclamation of

largesse, and I again paid five gold mohurs. It ended by my taking my leave with three times three salams, making up, I think, the sum of about threescore; and I retired with Mr. Elliott to my dressing-room, whence I sent to her Majesty the *Queen*, as she is generally called, though Empress would be the ancient and more proper title, a present of five mohurs more, and the Emperor's chobdars came eagerly up to know when they should attend to receive their *bukshish*. It must not, however, be supposed that this interchange of civilities was very expensive either to his Majesty or to me. All the presents which he gave, the horse included, though really the handsomest which had been seen at the Court of Delhi for many years, and though the old gentleman evidently intended to be extremely civil, were not worth much more than 300 s. rupees; so that he and his family gained at least 800 s. rupees by the morning's work, besides what he received from my two companions, which was all clear gain, since the *khelâts* which they got in return, were only fit for May-day, and made up, I fancy, from the cast-off finery of the Begum. On the other hand, since the Company have wisely ordered that all the presents given by native princes to Europeans, should be disposed of on the Government account, they have liberally, at the same time, taken on themselves the expense of paying the usual money *nuzzurs* made by public men on these occasions. In consequence, none of my offerings were at my own charge, except the professional and private one of the two books, with which, as they were unexpected, the Emperor, as I was told, was very much pleased. I had, of course, several *buckshishes* to give afterwards to his servants, but these fell considerably short of my expenses at Lucknow. To return to the hall of

audience. While in the small apartment where I got rid of my shining garments, I was struck with its beautiful ornaments. It was entirely lined with white marble, inlaid with flowers and leaves of green serpentine, lapis lazuli, and blue and red porphyry: the flowers were of the best Italian style of workmanship, and evidently the labour of an artist of that country. All, however, was dirty, desolate, and forlorn. Half the flowers and leaves had been picked out or otherwise defaced, and the doors and windows were in a state of dilapidation, while a quantity of old furniture was piled in one corner, and a torn hanging of faded tapestry hung over an archway which led to the interior apartments. 'Such,' Mr. Elliott said, 'is the general style in which this palace is kept up and furnished. It is not absolute poverty which produces this, but these people have no idea of cleaning or mending any thing.' For my own part, I thought of the famous Persian line,

'The spider hangs her tapestry in the palace of the Cæsars;

and felt a melancholy interest in comparing the present state of this poor family with what it was two hundred years ago, when Bernier * visited Delhi, or

* Bernier thus describes the Great Mogul of his day. "The king appeared seated upon his throne at the end of the great hall, in the most magnificent attire. His vest was of white and delicately flowered satin, with a silk and golden broidery of the finest texture. The turban, of gold cloth, had an aigrette whose foot was composed of diamonds of extraordinary size and value, besides an oriental topaz which may be pronounced unparalleled, exhibiting a lustre like the sun. A necklace of immense pearls reached to the stomach, in the same manner as many pagans wear their strings of beads. The throne was supported by six massy feet, said to be of solid gold, sprinkled over with rubies, emeralds, and diamonds. The throne, to the best of my recollection, is valued at four crores (forty millions) of rupees. It was constructed by Shahjehan, the father of Aurungzebe, for the purpose of dis-

as we read its palace described in the tale of Madame de Genlis.

"After putting on my usual dress, we waited a little, till word was brought us, that the 'King of Kings,' 'Shah-in-Shah,' had retired to his zennanah; we then went to the hall of audience, which I had previously seen but imperfectly, from the crowd of people and the necessity of attending to the forms which I had to go through. It is a very beautiful pavilion of white marble, open on one side to the court of the palace, and on the other to a large garden. Its pillars and arches are exquisitely carved and ornamented with gilt and inlaid flowers, and inscriptions in the most elaborate Persian character. Round the frieze is the motto, recorded, I believe, in Lalla Rookh,

> 'If there be an Elysium on earth,
> It is this, it is this!'

The marble floor, where not covered by carpets, is all

playing the immense quantity of precious stones accumulated successively in the treasury from the spoils of ancient rajahs and Patans, and the annual presents to the monarch which every omrah is bound to make on certain festivals. The construction and workmanship of the throne are not correspondent to the materials; but two peacocks, covered with jewels and pearls, are well executed. They were made by a workman of astonishing powers, a Frenchman by birth, who, after defrauding several of the princes of Europe by means of false gems, which he fabricated with peculiar skill, sought refuge in the Great Mogul's court, where he made his fortune. At the foot of the throne were assembled all the omrahs, in splendid apparel, upon an estrade surrounded with a silver railing, and covered with a spacious canopy of brocade with deep fringes of gold." See; for the rest of the description of this gorgeous scene, Bernier (by Brock,) vol. i. pp. 305—9. The peacock throne here described, was carried off by Nadir Shah, and is now in possession of his Persian majesty, who has succeeded to the magnificence of the Mogul. See MOD. TRAV. Persia, vol. ii. p. 212. Legoux describes *another* peacock-throne, placed under a palm-tree of gold, which, he says, was preserved in his time in the *Godaié Kotelar*. What has become of it? See Malte Brun, vol. iii. p. 88.

inlaid in the same beautiful manner with the little dressing-room which I had quitted.

"The gardens, which we next visited, are not large, but, in their way, must have been extremely rich and beautiful. They are full of very old orange and other fruit trees, with terraces and parterres, on which many rose-bushes were growing, and, even now, a few jonquils in flower. A channel of white marble for water, with little fountain-pipes of the same material, carved like roses, is carried here and there among these parterres; and at the end of the terrace is a beautiful octagonal pavilion, also of marble, lined with the same Mosaic flowers as in the room which I first saw, with a marble fountain in its centre, and a beautiful bath in a recess on one of its sides. The windows of this pavilion, which is raised to the height of the city wall, command a good view of Delhi and its neighbourhood. But all was, when we saw it, dirty, lonely, and wretched; the bath and fountain dry, the inlaid pavement hid with lumber and gardener's sweepings, and the walls stained with the dung of birds and bats.

"We were then taken to the private mosque of the palace, an elegant little building, also of white marble and exquisitely carved, but in the same state of neglect and dilapidation, with peepuls allowed to spring from its walls, the exterior gilding partially torn from its dome, and some of its doors coarsely blocked up with unplastered brick and mortar.

"We went last to the *Dewanee aúm* or hall of public audience, which is in the outer court, and where, on certain occasions, the Great Mogul sat in state, to receive the compliments or petitions of his subjects. This also is a splendid pavilion of marble, not unlike the other hall of audience in form, but con-

siderably larger, and open on three sides only; on the fourth is a black wall, covered with the same Mosaic work of flowers and leaves as I have described, and in the centre, a throne raised about ten feet from the ground, with a small platform of marble in front, where the vizier used to stand to hand up petitions to his master. Behind this throne are Mosaic paintings of birds, animals, and flowers, and in the centre, what decides the point of their being the work of Italian, or at least European artists, a small groupe of Orpheus playing to the beasts. This hall, when we saw it, was full of lumber of all descriptions, broken palanquins and empty boxes, and the throne so covered with pigeon's dung, that its ornaments were hardly discernible. How little did Shahjehan, the founder of these fine buildings, foresee what would be fate of his descendants, or what his own would be! 'Vanity of vanities!' was surely never written in more legible characters than on the dilapidated arcades of Delhi!" *

The *Shalimar* gardens (so highly extolled in Lalla Rookh) are said to have cost, in the laying out, the enormous sum of a million sterling. Yet, they do not appear to have exceeded a mile in circumference. Their present appearance would not lead any one to suppose that so immense a sum had ever been laid out upon them; but the most valuable and costly materials have been carried off, and they are completely gone to decay. Nothing is now to be seen outside the ramparts of Delhi, but ruins and sun-burnt rocks.†

* Heber, vol. ii. pp 297—305.

† In 1794, Lieut. Franklin describes the prospect to the southward of Delhi as "covered with the remains of *extensive gardens*, pavilions, mosques, and burying places, all desolate and in ruins. The country round about is equally forlorn."—As. Res., vol. iv. p. 450.

"Yet," remarks Bishop Heber, "I am assured by every body, that the appearance of things in the province of Delhi, is greatly improved since it came into our hands. To what a state must the Mahrattas have reduced it!"

At the south-western extremity of the city stands the famous observatory, built in the third year of Mahommed Shah by Jye Singh, Rajah of Jyepoor. "He was assisted by many persons celebrated for their science in astronomy, from Persia, India, and Europe, but died before the work was completed. It has since been plundered and almost destroyed by the Jauts under Jawaher Singh." *

But the object which has excited the most admiration, is the *Cuttub Minar*, which stands in a village about ten miles S.W. of Delhi, remarkable for its ruins, and, among the Mohammedans, for its sanctity. "It was the scene of very hard fighting between the Hindoo sovereigns of Indrapat and the original Patan invaders; and the Mussulmans say, that 5000 martyrs to their religion lie interred in the neighbourhood.

* Asiatic Researches, vol. iv. p. 449. Tieffenthaler says, that it differs little from that which is to be seen at Jyepoor, comprising an equatorial machine, a gnomon, and three astrolabes. A third, at Benares, constructed by the same enlightened Hindoo prince, who died in 1742, has already been mentioned. (Vol. iii. p. 256.) The same Writer mentions among the antiquities of Delhi, the obelisk of Feroze the Afghan, of a cylindrical form, on a square pedestal of immense stones. It had been blown up by gunpowder, and broken into several pieces, five of which yet remained, on which were some ancient characters. At a short distance is another obelisk in the form of a parallelogram, "said to have been erected by a prodigiously strong man, named Bim (Bheem)."—Bernoulli, vol. i. pp. 128—130. Among the ruined palaces, the most remarkable is the *Gadai-kotlar*, referred to in a preceding note. The walls of the great saloon were ornamented with crystal, and a lustre of black crystal hung from the cieling, which, when lighted up, had a splendid effect.

Its principal sanctity, however, arises from the tomb of a celebrated saint, Cuttub Sahib, in whose honour the buildings for which it is remarkable, were begun, but never quite completed, by Shems-ed-deen (Altumsh).* The Emperor has a house here, and it is a favourite retreat of his during fine weather." The way lies through the ruins which extend before the Agra gate. At the end of five miles from the ruins, there is a beautiful mausoleum, raised in honour of Sufder Jung, Nawaub of Oude, and an ancestor of the present sovereign, who sill keeps up the tomb and garden in good repair. The route from this place continues to lie over a rocky and barren country, still sprinkled with tombs and ruins, till, on ascending a little eminence, one of the most extensive and striking scenes of ruin presents itself, which is to be met with in any part of the country. The *Cuttub Minar*, the grand object of attraction, is a round tower, rising from a polygon of twenty-seven sides, in five stages, gradually diminishing in circumference, to the height of 242 feet. The lowest stage (90 feet in height) is fluted into seven and twenty semi-cylindrical and angular divisions, inscribed, in a very ancient Arabic character, (it is supposed) with sentences from the Koran. The second stage is composed simply of semi-cylindrical fluting, and rises fifty feet. The third of forty feet,

* Tieffenthaler says: "This place, which is sufficiently populous, has been rendered famous by the tomb of a Mohammedan hypocrite named Cuttub-sahib *(præses Poli)*. This tomb is of marble, and covered with three low cupolas. Not only the common people, but even princes and kings are accustomed to go thither on pilgrimage. They relate many wonders of this impostor, who, they say, came from Outch into these countries, and predicted to Shahab-ud-deen, the Afghan leader, that he should obtain the empire of India."—Bernoulli, tom. i. p. 132. The country between this village and Delhi, formed, when Tieffenthaler was in India, "a large plain, very fertile in corn, and embellished with many gardens."

consists of only angular divisions. Thus far, the pillar is of an exceedingly fine red granite. The fourth stage, rising twenty-three feet, as well as the last, is of very fine white marble, the blocks being rounded to an even surface. Between each of the stages, a balcony runs round the pillar, supported upon large stone brackets: these appear to have been designed chiefly for ornament, but battlements have been erected upon them, as if to prevent those who might go into them from falling. A majestic cupola crowns the whole, springing from four arcades of red granite. A spiral staircase of 384 steps leads to the summit.* "It is really," says Bishop Heber, "the

* Asiatic Researches, vol. iv. pp. 323—7.—Bernoulli, vol. i. p. 130. We have endeavoured to combine the two descriptions, but there are some discrepancies between them. As to even the distance from Delhi, Mr. Blunt says, it is about nine miles S. 16 W. from the *Jumma Mexjed*; Tieffenthaler, seven miles from Delhi (meaning perhaps *coss*); Bishop Heber, twelve miles. Mr. Blunt says: "The tomb of Cuttub Shah, at whose expense the minar is said to have been built, is to be seen a few hundred yards to the westward of it;" alluding to a Patan sovereign of that name. Tieffenthaler states, that it is reported to have been built in the thirteenth century, by Shamsuddèn, surnamed Gori. The Emperor Altumsh must be referred to, who was the son-in-law of Cuttub-ud-deen, and might be supposed to have erected the mosque and mausoleum in honour of his predecessor. But Bishop Heber tells us, that the village takes its name from a Mussulman saint, called Cuttub Sahib, which may have led to the above mistake. Abulfazel tells us, that Sultan Shumseddein lies buried here, as well as several of his successors, both of the Ghourian and the Khiljean dynasties, whose names are enumerated; but Cuttub-ud-deen I. is not among them. Among the religious persons buried here, however, is mentioned Kaja Kotebeddeen Ootshy, who is doubtless the saint whose tomb has given name to this quarter of the old city. The *minar* was probably the work of Altumsh. A considerable part of a second and corresponding minaret, Mr. Blunt tells us, was to be seen in 1794, and many other parts of the intended or unfinished mosque, particularly of the arches. The troubles which ensued on the death of that able sovereign, would

finest tower I have ever seen, and must, when its spire was complete, have been still more beautiful. The remaining great arches of the principal mosque, with their granite pillars, covered with inscriptions in the florid Cufic character, are as fine, in their way, as any of the details of York Minster. In front of the principal of these great arches is a metal pillar, like that in Firoze Shah's Castle, and several other remains of a Hindoo palace and temple, more ancient than the foundation of the *Minar*, and which I should have thought striking, if they had not been in such a neighbourhood.* A multitude of ruined mosques, tombs, serais, &c. are packed close round, mostly in the Patan style of architecture, and some of them very fine. One, more particularly, on a hill, and surrounded by a wall with battlements and towers, struck me as peculiarly suited, by its solid and simple architecture, to its blended character, in itself very appropriate to the religion of Islam, of fortress, tomb, and temple. These Patans built like giants, and finished their work like jewellers; yet, the ornaments, florid as they are in their proper places, are never thrown away, or allowed to interfere with the general severe and solemn character of their edifices. The palace of the present imperial family is at some little distance behind these remains. It is a large but paltry building, in a bad style of Italian architecture, and with a public road actually leading through its court-yard.....The staircase within the great *Minar*,

sufficiently account for the interruption of the building. See pp. 194—6 of our first volume.

* "In these environs are found a pagoda, supported by square pillars of a grey stone, rude and inelegant, and *the house of Pethora*, a heathen king, the architecture of which has nothing more remarkable, except its antiquity and the little images of idols sculptured on its pillars."—Bernoulli, *tom.* i. p. 131.

is very good, except the uppermost story of all, which is ruinous and difficult of access. I went up, however, and was rewarded by a very extensive view, from a height of 240 feet, of Delhi, the course of the Jumna for many miles, and the ruins of Toghlikabad, another giantly Patan foundation, which lay to the south-west."*

The traveller is here standing, in fact, on the site of the "New Delhi" of the sixteenth century. According to Abulfazel, there appear to have been no fewer than seven different cities of that name. Sultans Cuttub-ud-deen and Shums-ud-deen both resided, we are told, in the fort built by Rajah Pithowra, the last Hindoo sovereign of Indraput. Sultan Baleen erected another fortified palace, containing many magnificent buildings. His grandson, Moaz-ud-deen, built another city on the banks of the Jumna, called Gunglookhery, which must have been in the immediate neighbourhood of Humaioon's tomb, as Abulfazel adds: "Here is the sepulchre of the late emperor, which is a very sublime edifice." Sultan Allah-ud-deen "founded a new city and fort, which is called *Sirry*" (*Srei*). Ghias-ud-deen Toghlik was the founder of Toghlikabad, where he built a fort. In the reign of his degenerate son, Mahommed III., Delhi was thrice abandoned by the court and deprived of its population.† He is stated by Abulfazel to have built another city, with a palace, in which is a very high building: this must be an error, unless Dowletabad in the Deccan is referred to; although he may, on his return to Delhi, have found it necessary to repair the palace, and partially to rebuild the abandoned capital. His successor, Feroze III., founded a large city adjacent to Delhi, which he called Ferozabad; he also dug a canal from the Jumna to his new city, and at the

* Heber, vol. ii. pp. 307–9. † See vol. i. p. 218.

distance of three *coss*, built another palace, probably as a garden residence. This city appears to have been some miles below Delhi, and distinct from it, as Timour removed thither after the pillage of the capital. Delhi at that period comprised three cities, Srei, the city of Allah-ud-deen, Old Delhi, and an intermediate suburb, still more extensive, called the *Jehaun-punnah*.* About 150 years afterwards, the Emperor Sheer destroyed the city of Allah-ud-deen (Srei), and founded another; "but now," says Abulfazel (writing within forty or fifty years from the death of that monarch,) "this new Delhy is for the most part in ruins. Here are many sepulchres." He then proceeds to name the royal and saintly personages interred here, among whom are mentioned the Saint Cuttub-ud-deen, and the Sultan Shums-ud-deen. "Many also, who are now living," he adds, "have built sepulchres for themselves, in the midst of pleasant gardens."† There can be no doubt that *this* city stood near Cuttub Minar. During the reign of Akbar and his successors, Agra was the seat of the imperial magnificence; and Delhi had sunk into decay, when Shahjehan, the founder of the city which retains his name, once more made it the metropolis of Hindostan.

The present city stands in latitude 28° 41′ N., long. 77° 5′ E. Its population, which, in the time of Aurungzebe, is said to have amounted to two millions, is now supposed to be below a tenth of that number;‡

* See vol. i. p. 230, note. Major Price supposes Srei to have stood on the site of Indraput, and yet to have been distinct from Old Delhi. In that case, what Ferishta terms the New City, may have been at Toghlikabad. But if, as seems clear from Abulfazel, Srei was distinct from Indraput, the latter must have been Old Delhi, and Srei the new city which Sheer destroyed, when he founded his own capital.

† Ayeen Akbery, vol. ii. pp. 24, 5.

‡ Hamilton, vol. i. p. 421. In the Miss. Reg. for February,

but no regular census has been taken. Notwithstanding its decayed condition, an impression is still prevalent in many parts of India, that the power which has possession of Delhi and the Emperor's person, is the virtual ruler of Hindostan. The commerce of the city is now very inconsiderable. Cotton cloths and indigo are manufactured here and in the neighbourhood; and Bishop Heber went to see a shawl-manufactory, carried on by Cashmerian weavers, with wool brought from Himalaya. The shawls were not very beautiful, though high-priced: the Bishop was more struck with some splendid specimens of jewellery. Delhi is 976 miles from Calcutta, travelling distance, by the Birboom road.

FROM DELHI TO AGRA.

FROM Delhi, Bishop Heber proceeded southward, to its former rival, the imperial Agra. His first stage was about fifteen miles, to the little town of Furreedabad. The stony and broken road was marked out, at equal distances of about a mile and a half, by *coss-minars;* solid, circular, stone obelisks erected during the prosperous times of the empire. "Furreedabad offers nothing curious, except a large tank with a ruined banqueting-house on its shore: it has a grove of tamarind and other trees round it, but no mangoes. Few of these, indeed, grow in the province of Delhi, owing to the unusual multitude of white ants,* to

1828, the population of Delhi is stated at 300,000, but on what authority does not appear. The Serampore Missionaries have a station here.

* About fifty-nine miles N. E. from Delhi, on a branch of the Ganges, is Hustinanagra, the supposed site (according to Colone Wilford) of the famous Hustinapoor of the Mahabharat. "The extensive site of this ancient city is entirely covered with large

whose increase the ruins and the dry sandy soil are favourable, and who attack the mangoes in preference to any other tree. The whole country is barren and disagreeable, and the water bad. That of the Jumna acts on strangers like the Cheltenham waters, and the wells here are also extremely unpalatable. One might fancy oneself already approaching the confines of Persia and Arabia." This town stands in the district of the Rajah of Bullumghur ("the fort of spears"), a feudatory of the British Government, and, like his relative the Bhurtpoor Rajah, a Jaut. The capital of this little Hindoo principality, is about twenty-one miles S. of Delhi, and is thus described by the Bishop, whose route the next day led him to the place.

"The country gradually improved as we approached Bullumghur, which, by its extensive groves, gave evidence of its having been long a residence of a respectable native family. I was not, however, at all prepared for the splendour with which I was received. First, we saw some of the wild-looking horsemen whom I have already described, posted as if on the look-out, who, on seeing us, fired their matchlocks and galloped off as fast as possible. As we drew nearer, we saw a considerable body of cavalry with several camels and elephants, all gayly caparisoned, drawn up under some trees, and were received by the Raja himself, a fat and overgrown man, and his younger brother, a very handsome and manly figure; the former alighting from a palanquin, the other from a noble Persian horse, with trappings which swept the ground. I alighted from my horse also, and the usual compliments and civilities followed. The elder brother

ant-hills; which has induced the inhabitants of the adjacent country to suppose, that it had been overturned or destroyed by the termites." Hamilton, vol. i. p. 445.

begged me to excuse his riding with me, as he was ill; which indeed we had heard before; but the second went by my side, reining in his magnificent steed, and shewing off the animal's paces and his own horsemanship. Before and behind were camels, elephants, and horsemen, with a most strange and barbarous music of horns, trumpets, and kettle-drums, and such a wood of spears, that I could not but tell my companion, that his castle deserved its name of 'Fort of Spears.' As we drew nearer, we saw the fort itself, with high brick walls, strengthened with a deep ditch, and large mud bastions, from which we were complimented with a regular salute of cannon. Within, we found a small and crowded, but not ill-built town, with narrow streets, tall houses, many temples, and a sufficient number of Brahminy bulls to shew the pure Hindoo descent of the ruler. The population of the little capital was almost all assembled in the streets, on the walls, and on the house-tops, and salamed to us as we came in. We passed through two or three sharp turns, and at length stopped at the outer gate of a very neat little palace, built round a small court planted with jonquils and rose-bushes, with a marble fountain in the centre, and a small open arched hall, where chairs were placed for us. Sitringees were laid, by way of carpet, on the floor; and the walls were ornamented with some paltry Hindoo portraits of the family, and some old fresco paintings of gods, goddesses, and heroes encountering lions and tigers."

"On our approach to Sikre, where the tents were pitched, I found we had entered another little feudal territory, being received by about twenty horsemen, with a splendid old warrior at their head, who announced himself as the Jaghiredar of the place, and holding a little barony, as it would be called in Eu-

rope, under the Company, intermixed with the larger territories of Bullumghur. Cassim Ali Khân, the Nawâb of Sikre, who thus introduced himself, was a figure which Wouverman or Rubens would have delighted to paint; a tall, large, elderly man, with a fine countenance and a thick and curly, but not long, grey beard, on a large and powerful white Persian horse, with a brocade turban, a saddle-cloth of tiger's skin with golden tassels which almost swept the ground, sword, shield, and pistols mounted with silver, and all the other picturesque insignia of a Mussulman cavalier of distinction. He said, that he had been a Tussildar in command of two hundred horse in Lord Lake's war, and had been recompensed, at the end of the contest, with a little territory of ten villages, rent and tax free. The Raja, he said, who had two hundred and fifty villages, nearly enclosed him, but they were good friends."*

The next stage was to Brahminy Kerar, through an uninteresting country, but rather more fertile than in the neighbourhood of Delhi. Only fifteen years before, the Bishop was assured, it was as wild as the *Terrai*, as full of tigers, and with no human inhabitants but banditti. The next station was Horal, distant eight *coss*; and at Dhotana, seven *coss* further, he entered the province of Agra.† Here, being met by some *suwarrs* sent forward by the judge of Agra, his Lordship dismissed the escort which the Rajah of Bullum-

* Heber, vol. ii. pp. 318—322.

† At Dhotana, the Bishop saw the first instance of a custom which prevails among the worshippers of Krishna in the southern provinces. About a dozen women, who professed to be *gaopiauree* (milk-maids), and were in fact wives and daughters of the *Gaowala* caste,—came to meet him, dancing and singing, with pitchers on their heads. Their voices and style of singing were by no means unpleasing. They had the appearance of extreme poverty, and were very thankful for a rupee.

ghur had ordered to attend him as far as Muttra. The next stage, to Jeyt, is a long sixteen miles, through a wild country, in which Hindooism seems exclusively to prevail. Few or none of the people have Mussulman names; there are numerous pagodas, and scarcely a single mosque is to be seen; and the villages and jungles near them are full of peacocks,—another sign that not many Mohammedans are resident in the neighbourhood. The Bishop had not yet met with any peasantry with so many Brahminical or Rajpoot strings among them. At the distance of two or three miles on the left of the road, on the banks of the Jumna, he passed Bindrabund, a large town esteemed sacred by the Hindoos as the scene of some of the youthful adventures of Krishna, their favourite demi-god, and celebrated for the wealth of its pagodas.* The buildings are ancient, but all mean; and the chief peculiarities of the place, the Bishop was told, are its amazing swarms of sacred monkeys, and the not less amazing crowd of filthy and profligate devotees and pilgrims. Of these loathsome accompaniments of a sacred city, he witnessed quite enough, when, the next day (four *coss* beyond Jeyt), he reached

MUTTRA.

Muttra (Mathura) "is a large and remarkable city, much reverenced by the Hindoos for its antiquity and connexion with many of their legends, more particularly as the birth-place of their fabulous Krishna, or Apollo. In consequence, it swarms with paroquets, peacocks, Brahminy bulls, and monkeys, which last are

* Near Bindrabund, there is a mountain, named *Goverdhana*, which has been "bent on one side" by Krishna's having at a certain time made it his seat. In the months of August and October, multitudes of his profligate votaries, having illuminated the mountain, ascend to its summit, and perform certain solemnities. See Hamilton, tom. i. pp. 368, 9.—Bernoulli, tom. i. pp. 202—206.

seen sitting on the tops of the houses, and running along the walls and roofs like cats. They are very troublesome, and admitted to be so by the Hindoos themselves, but are so much respected, that, a few years since, two young officers who shot at one near Bindrabund, were driven into the Jumna, where they perished, by a mob of Brahmins and devotees. In other respects, also, Muttra is a striking town, and a good deal reminded me of Benares, the houses being very high, with the same sort of ornaments as in that city. There is a large ruinous castle on the shore of the Jumna, and a magnificent, though dilapidated mosque, with four very tall minarets. In the centre, or nearly so, of the town, Colonel Penny took us into the court of a beautiful temple, or dwelling-house, (for it seemed to be designed for both in one,) lately built, and not yet quite finished, by Gokul Pattu Singh, Sindia's treasurer, and who has also a principal share in a great native banking-house, one branch of which is fixed at Muttra. The building is enclosed by a small, but richly carved gateway, with a flight of steps which leads from the street to a square court, cloistered round, and containing in the centre, a building, also square, supported by a triple row of pillars, all which, as well as the ceiling, are richly carved, painted, and gilt. The effect, internally, is much like that of the Egyptian tomb, of which the model was exhibited in London by Belzoni: externally, the carving is very beautiful. The cloisters round were represented to us as the intended habitation of the Brahmins attached to the fane; and in front, towards the street, were to be apartments for the founder on his occasional visits to Muttra.

"The cantonments are separated from the rest of the town by a small interval of broken ground covered with ruins. The buildings are very extensive and

scattered over a wide plain, but the greater part of them are unoccupied, the forces now maintained here not being half so numerous as they used to be before the establishment of Nusseerabad and Neemuch, and the consequent removal of our advanced corps to a great distance westward. Still, Muttra is an important station, from the vicinity of many wild and independent, though, at present, friendly Rajas, and from its forming a necessary link between Agra and the northern stations."*

Muttra is thirty miles N. N. W. from Agra. The next stage was eight *coss* to Furrah, a small village defended by a square mud fort. The road, during great part of the way, lay along the banks of the Jumna, which is here a wide and winding stream, with woody banks, and bordered by a fertile country. Nine *coss* further, is Secundra, now a ruinous village without a bazar, but remarkable as containing one of the most splendid mausoleums in India, the tomb of Acbar.

"Is this a tomb, a mere tomb? you ask yourself as, descending from your elephant at a high-arched and lofty gateway, with gallery, chambers, and vaulted dome, you see through and far beyond it, a vast pile of building of the most beautiful red granite, adorned, in stone and marble, with many rich borderings of flowers, and with inscriptions from the Koran, in free, bold letters of prodigious size. You follow a paved pathway through the garden, now covered with rank grass, and stripped of half its trees, and approaching

* Heber, vol. ii. pp. 328—30. Muttra was one of the first objects which attracted the cupidity of the Mohammedan invaders, and was taken and destroyed by Sultan Mahmoud of Ghizni, A.D. 1018. It was subsequently rebuilt. "In the fort are still to be seen the remains of an observatory built by Rajah Jye Singh." — Hamilton, vol. i. p. 367.

nearer, pronounce the building, though grand, too much overcharged for the eye of taste. Too many small minarets are crowded on its top, nor is the ascent to the door sufficiently spacious or raised. The lower story has one lofty dome, under which lies the dust of Acbar, beneath such plain and narrow tomb as would simply mark where a Moslem lay. Above, upon the higher story, are arched verandahs and marble chambers; and on the very top, a handsome space paved with marble, and surrounded with a light piazzaed gallery, whose outer face is open screen-work of the same precious material, perfectly white and polished, but representing branches and wreaths interwoven with the most natural grace and ease. Here is a small sarcophagus of white marble. Natural in form, and naturally strewn, are the pale flowers which lie thickly scattered on it. For whom the sculptor scattered them, four small and beautifully formed letters declare:—ACBAR, you read (in Arabic characters), and read no more."*

The tomb stands in a square area of about forty acres, enclosed with an embattled wall with octagonal towers at the angles, surmounted with open pavilions, and four very noble gateways of red granite. The principal one is inlaid with white marble, and has four high marble minarets. The area is planted with trees, and divided into green alleys leading to the central building. This is described by Bishop Heber as "a sort of solid pyramid, surrounded externally with cloisters, galleries, and domes, diminishing gradually on ascending it, till it ends in a square platform of white marble, surrounded with most elaborate lattice-work of the same material: in the centre of this, is a

* Sketches of India, pp. 191, 2.

small altar-tomb, also of white marble, carved with a delicacy and beauty which do full justice to the material and to the graceful forms of Arabic characters which form its chief ornament. At the bottom of the building, in a small but very lofty vault, is the real tomb of this great monarch, plain and unadorned, but also of white marble. There are many other ruins in the vicinity, some of them apparently handsome; but Akbar's tomb leaves a stranger little time or inclination to look at any thing else." One other tomb, however, deserves the traveller's attention; that of Abulfazel, the able and enlightened minister of Akbar: it is a large, plain, but handsome structure of stone and marble, not far from that of his imperial master.* The Bengal Government has done itself honour by a grant of money for the repair of this magnificent mausoleum; and a serjeant of artillery resides in one of the gateways, whose business it is to superintend a plantation of *sissoo*-trees made by Dr. Wallich.†

From Akbar's tomb, for about six miles on the road to Agra, the traveller passes through a succession of ruins little less continuous and desolate than those which surround Delhi;—"walls, tombs, mosques, minarets, summer-houses, according to their materials and size, either half broken down, black, and crumbling, or strong and handsome, even though neglected, owing to the stone, granite, or marble of which they were originally built." Some of the old tombs have been formed into dwelling-houses; and in one of these,

* Sketches of India, p. 193. Abulfazel was a native of Agra, born, as he tells us, on the same side of the Jumna as the *Char Bagh*; where also were the tombs of his ancestors, together with those of many other eminent personages. Ayeen Akbery, vol. ii. p. 40.

† Heber, vol. ii. pp. 336, 7.

Bishop Heber found that Mr. Irving, the chaplain at Agra, had fixed his habitation.

AGRA.

THE city of Agra stands on the south-western bank of the Jumna, about 137 miles (travelling distance) from Delhi, in lat. 27° 11′ N., long. 77° 53′ E. It cannot boast of any high antiquity, having been originally a mere village dependent upon Biana, a town 44 miles to the W.S.W., where Sultan Secunder Lodi held his court. The Emperor Akbar was the founder of the city, which is thus described by Abulfazel in 1580. "Agra is a large city, the air of which is esteemed very healthy. The river Jumna runs through it for five *coss*; and on both sides are delightful houses and gardens, inhabited by people of all nations, and where are displayed the productions of every climate. His Majesty has erected a fort of red stone, the like of which no traveller has ever beheld. It contains alone 500 stone buildings, of surprising construction, in the Bengal, Gujerat, and other styles; and the artificers have decorated them with beautiful paintings. At the eastern gate are carved in stone two elephants, with their riders, of exquisite workmanship.....On the opposite side of the river is the *Char Bagh* (four gardens), a monument of the magnificence of the inhabitant of paradise" (the Emperor's father, Humaioon).*

By far the greater part of this once flourishing city is now a heap of ruins, and the inhabited portion of the town is comprehended within a very narrow compass; the population not exceeding, it is supposed,

* Ayeen Akbery, vol. ii. p. 40.

60,000 souls. Of its present appearance, Bishop Heber gives the following description.

" The city is large, old, and ruinous, with little to attract attention, beyond that picturesque mixture of houses, balconies, projecting roofs, and groupes of people in the Eastern dress, which is common to all Indian towns. The fort is very large and ancient, surrounded with high walls and towers of red stone, which command some noble views of the city, its neighbourhood, and the windings of the Jumna. The principal sights, however, which it contains, are, the Motee Musjeed, a beautiful mosque of white marble, carved with exquisite simplicity and elegance; and the palace built by Acbar, in a great degree of the same material, and containing some noble rooms, now sadly disfigured and destroyed by neglect, and by being used as warehouses, armories, offices, and lodging-rooms for the garrison.

" The hall, now used as the *dewanny-aum*, or public court of justice, is a splendid edifice, supported by pillars and arches of white marble, as large and more nobly simple than that of Delhi. The ornaments, carving, and mosaic of the smaller apartments, in which was formerly the zennanah, are equal or superior to any thing which is described as found in the Alhambra. The view from these rooms is very fine, at the same time that there are some, adapted for the hot winds, from which light is carefully excluded. This suite is lined with small mirrors in fantastic frames; a cascade of water, also surrounded with mirrors, has been made to gush from a recess at the upper end, and marble channels, beautifully inlaid with carnelions, agates, and jasper, convey the stream to every side of the apartment. In another of the towers are baths of equal beauty, one of which, a single block of white

marble, Lord Hastings caused to be forced up from its situation, not without considerable injury both to the bath itself and the surrounding pavement, in order to carry it down to Calcutta. It was, however, too heavy for the common budgerow in use on the Jumna, and the bath remains to shame its spoliator. Should the plan, which has been often talked of, of having a separate government for Central India, ever be carried into execution, this would unquestionably be the government-house. It might still be restored at less expense than building a new residence for the governor; and there is, at present, no architect in India able to build even a lodge in the same style. The Jumma Musjeed is not by any means so fine as that of Delhi. It is very picturesque, however, and the more so from its neglected state and the grass and peepul-trees which grow about its lofty domes." *

But the most remarkable edifice in Agra is the celebrated mausoleum called the *Tauje Mahal*, erected by Shahjehan in honour of his favourite queen. It is situated on the southern bank of the river, about three miles from the fort, enclosed within an area of 300 yards, laid out as a garden. The building itself is a quadrangle of nearly 190 yards, and the lofty dome of polished marble which rises from the centre, is about 70 feet in diameter. "Of the Tâge-mahal," continues Bishop Heber, "it is enough to say, that, after hearing its praises ever since I had been in India, its beauty exceeded, rather than fell short of my expectations. There was much, indeed, which I was not prepared for. The surrounding garden, which, as well as the Tâge itself, is kept in excellent order by Government, with its marble fountains, beautiful

* Heber, ii. p. 237—9.

cypresses and other trees, and profusion of flowering shrubs, contrasts very finely with the white marble of which the tomb itself is composed, and takes off, by partially concéaling it, from that stiffness which belongs, more or less, to every highly finished building. The building itself is raised on an elevated terrace of white and yellow marble, having at its angles four tall minarets of the same material. The Tâge contains, as usual, a central hall, about as large as the interior of the Ratcliffe library, in which, enclosed within a carved screen of elaborate tracery, are the tombs of the Begum Noorjehan, Shahjehan's beloved wife, to whom it was erected, and by her side, but a little raised above her, of the unfortunate emperor himself. Round this hall are a number of small apartments, corridors, &c.; and the windows are carved in lattices of the same white marble with the rest of the building and the screen. The pavement is in alternate squares of white and, what is called in Europe, sienna marble; the walls, screens, and tombs are covered with flowers and inscriptions, executed in beautiful Mosaic of carnelions, lapis-lazuli and jasper; and yet, though every thing is finished like an ornament for a drawing-room chimney-piece, the general effect produced is rather solemn and impressive than gaudy. The parts which I like least, are the great dome and the minarets. The bulbous swell of the former, I think clumsy; and the minarets have nothing to recommend them but their height and the beauty of their materials. But the man must have more criticism than taste or feeling about him, who could allow such imperfections to weigh against the beauties of the Tâge-mahal.* The Jumna washes one

* "The whole, whether seen inside or out, looks as if the scaffolding had not long been cleared away, and it was just fresh from

side of the garden; and there are some remains of a bridge, which was designed by Shahjehan, with the intention, as the story goes, to build a second Tâge of equal beauty for his own separate place of interment, on the opposite side of the river. On that side are some interesting ruins of other structures, more especially the tomb of Etmun ud Dowlah, prime minister of Shahjehan."*

At Agra, Bishop Heber confirmed about forty persons, "half of whom were native Christians, mostly old persons and converts of Mr. Corrie's during his residence here." This little congregation had been kept together by the venerable Abdool Messeeh, whom his Lordship met at Agra, and subsequently admitted to episcopal orders.† He was informed, that there are a good many more Christians scattered up and

the hands of the architect. The delicacy may be in some degree guessed by those who have never seen it, from the expression of Zoffani, an Italian painter, who, after long gazing upon it with fixed admiration, said, that it wanted nothing but a glass-case of sufficient magnitude to cover and protect it. I visited it again by moonlight; a light soft and well adapted to give effect to the cold, clear polish of the dome....But, after all, how poor, how mean are the associations connected with it! It is a monument of the boundless exactions of a beauty's vanity; of the yielding folly of a proud, voluptuous, slave-governed sensualist; for such was Shahjehan."—Sketches of India, pp. 198, 9. Noorjehan was not, however, wholly unworthy of this memorial of the monarch's affection and regret. See p. 281 of our first vol.

* Heber, ii. p. 340—2.

† See note at page 297 of our third volume. A brief memoir of this estimable man will be found in the Missionary Register for 1827, pp. 449—453; also in the Asiatic Journal, vol. xxiv. p. 774. A monument has been erected to his memory at Lucknow, by Mr. Ricketts, the Resident. The Author of Sketches of India, gives a highly pleasing description of his venerable appearance and dignified, yet gentle manners; and Bishop Heber seems to have been not less favourably impressed with his "almost apostolic" air. Of his salary as Christian Missionary, of sixty rupees a month, he gave away at least half.

down in the neighbouring towns of Coel, Alighur, and Etaweh, several of whom know no language but Hindoostanee, and were glad to have religious instruction afforded them in that language; while others were zealous Roman Catholics, and adhered closely to the priest of Agra.* The remnant of Abdool Messeeh's flock continue to assemble for Christian worship under a native teacher named Fuez Messeeh. Encouraged by a liberal individual, this worthy successor of that venerable Confessor has lately established three native girls' schools in the city, in one of which six widows and five young girls are instructed by a mconshee, and in each of the other two, ten girls are taught by a widow.†

* The Jesuits had a college at Agra in the time of Tieffenthaler, which he describes as a handsome edifice; and in the middle of a walled Christian cemetery, stood a sepulchral chapel, in which the "sacred remains" of the fathers were interred. The place was held in veneration by both Moslems and Hindoos. At a little distance was "a well, the water of which smelled of incense and myrrh!"—Bernoulli, t. i. pp. 162, 3.

† Miss. Reg. February 1828, p. 99. Fuez (or Fyzee) Messeeh, we presume, is the "interesting and remarkable person" mentioned by Bishop Heber, vol. ii. pp. 10—14. He is the son of a wealthy Hindoo *ryut* at Moradabad, who, though a heathen, sent his son to a celebrated Mussulman preceptor, in the hope that a knowledge of Arabic and Persian would recommend him to the service of the king of Oude. The instruction he received, led him to renounce idolatry, and he was circumcised; but, hearing that a very holy Mussulman saint in the neighbourhood had, on his death-bed, declared that he found no comfort but in the words of Jesus the son of Mary, he repaired to a Romish priest at Lucknow, to obtain a copy of the Gospels. "The priest took considerable pains with him, but Fyzee Mohammed (as he was then called) no sooner saw the images in the chapel, than he cried out, that this could never be the religion of which he was in quest." He then undertook another journey in search of Mr. Chamberlain, the Baptist Missionary, from whom he obtained the book he wanted; and at length he was baptised at Agra, by Mr. Corrie. A growing contempt for idolatry and an anxiety to become acquainted with

FUTTEHPOOR.

ABOUT nineteen miles (twelve *coss*) W.S.W. from Agra, is Futtehpoor-Sikri, another royal city founded by Akbar, on the site of the village of Sikri, and his favourite residence. Abulfazel thus describes it. "It has a stone fort containing magnificent buildings; and over one of the gates are two astonishing elephants carved in stone. The royal palace and the houses of the nobility are built upon the mountain; but the plains are also decorated with many houses and gardens. His Majesty has caused to be erected upon the top of the mountain, a mosque, a college, and a monastery for Sooffees, which are the admiration of travellers. Adjoining to the city, is a lake extending twelve *coss;* and upon the edge of it, his Majesty has built an amphitheatre with high minarets. The amphitheatre is used for the game of *chowgong;* and here are also exhibited the elephant-fights. In this neighbourhood is a quarry of red stone, out of which they cut pillars and slabs of any dimensions." * In the time of Tieffenthaler (A.D. 1750), this city was little better than a mass of ruins, a very few houses being then standing. The spacious lake or pond had become a field, and corn was growing where formerly stood the shops of traders and the houses of the inhabitants. The worthy Missionary dwells with fond regret on the singularly transitory duration of this beautiful city, which he compares to the flower that in the morning flourisheth, and in the evening withereth away. It was founded subsequently to Agra, and

other forms of belief, are, according to his testimony, spreading among Hindoos; owing to which, the Mussulmans gain many converts.

* Ayeen Akbery, vol. ii. p. 40.

sank before that city into decay.* Its remains, however, still retain an imposing character. The approach to Futtehpoor, Bishop Heber says, is striking. The town "is surrounded with a high stone wall, adorned with battlements and round towers, like the remaining part of the city walls at Oxford. Within this is a wide extent of ruined houses and mosques, interspersed with fields of rice and mustard, and a few tamarind trees; and nearly in the middle, on a high ridge of rocky hills, is a range of ruinous palaces, serais, and other public buildings, in the best style of Mussulman architecture. A noble mosque, in good repair, forms the centre of the picture."

The mosque was founded by Akbar, in gratitude for the birth of a son, after his Empress had remained for many years barren; an event for which he believed himself to be indebted to the efficacious devotions of Sheikh Selim Cheestee. That son, in honour of the saint, received the name of Selim; but, on ascending the throne, he assumed the title of Jehanguire. The great gate of the mosque is approached by a very noble flight of steps, leading to a fine arch, surmounted with a lofty tower. Through this, the traveller passes into a quadrangle of about 500 feet, surrounded with a very lofty and majestic cloister. On the left hand is the mosque, crowned with three fine domes of white marble; and opposite to the entrance are two tombs of very elaborate workmanship: that to the right contains several monuments of the imperial family; that to the left, a beautiful chapel of white marble, is the shrine of Sheikh Selim.

* Bernoulli, tom. i. p. 169. It was in this city that the Jesuits, in the reign of Akbar, first obtained a footing. Three "zealous labourers" were first sent thither by the viceroy of Goa, and were favourably received.

"The impression which this whole view produced on me," adds Bishop Heber, "will be appreciated when I say, that there is no quadrangle either in Oxford or Cambridge fit to be compared with it, either in size, or majestic proportions, or beauty of architecture. It is kept in substantial repair by the British Government, and its grave and solid style makes this an easier task, than the intricate and elaborate inlaid work of Secundra and the Tâge-mahal. The interior of the mosque itself is fine, and in the same simple character of grandeur; but the height of the portal tower, and the magnificence of the quadrangle, had raised my expectations too high, and I found that these were the greatest as well as the most striking beauties of Futtehpoor.

"A little to the right is the palace, now all in ruins, except a small part which is inhabited by the Tussildar of the district. We rambled some time among its courts, and through a range of stables worthy of an emperor, consisting of a long and wide street, with a portico on each side, fifteen feet deep, supported by carved stone pillars in front, and roofed with enormous slabs of stone, reaching from the colonnade to the wall. There are four buildings particularly worthy of notice. One is a small but richly-ornamented house, which is shewn as the residence of Beerbal, the Emperor's favourite minister, whom the Mussulmans accuse of having infected him with the strange religious notions with which, in the latter part of his life, he sought to inoculate his subjects. Another is a very beautiful octagonal pavilion in the corner of the court, which appears to have been the zennanah, and was variously stated to us to have been the Emperor's private study, or the bed-chamber of one of his wives, who was a daughter of the Sultan of Constantinople.

It has three large windows filled with an exquisite tracery of white marble, and all its remaining wall is carved with trees, bunches of grapes, and the figures of different kinds of birds and beasts, of considerable merit in their execution; but the last two are disfigured by the bigotry of Aurungzebe, who, as is well known, sought to make amends for his own abominable cruelty and wickedness towards his father and brothers, by a more than usual zeal for the traditions and observances of Islam. The third is a little building which, if its traditional destination be correct, I wonder Aurungzebe allowed to stand. It consists merely of a shrine or canopy supported by four pillars, which, the Mussulman ciceroni of the place pretend, was devoted by Acbar to the performance of magical rites. Whatever its use may have been, it is not without beauty. The fourth is a singular pavilion, in the centre of which is a pillar or stone pulpit, richly carved, approached by four stone galleries from different sides of the room, on which the Emperor used to sit on certain occasions of state, while his subjects were admitted below to present their petitions. It is a mere capriccio, with no merit except its carving, but is remarkable as being one of the most singular buildings I have seen, and commands from its terraced roof a very advantageous view of the greater part of the city, and a wide extent of surrounding country.

"Of this last, much appears to have been laid out in an extensive lake, of which the dam is still to be traced; and the whole hill on which the palace stands, bears marks of terraces and gardens, to irrigate which an elaborate succession of wells, cisterns, and wheels appears to have been contrived, adjoining the great mosque, and forcing up the water nearly to the height of its roof. The cisterns are still useful as receptacles

for rain-water, but the machinery is long since gone to decay. On the whole, Futtehpoor is one of the most interesting places which I have seen in India; and it was to me the more so, because, as it happened, I had heard little about it, and was by no means prepared to expect buildings of so much magnitude and splendour."*

The province of Agra, which is about 250 miles in length by an average breadth of 180, was subdivided, in the reign of Akbar, into thirteen *circars*, or districts; viz., Agra, Calpee, Canouje, Koul, Gwalior, Irej, Sauwan, Narwar, Mandalayer, Alvar, Tejareh, Narnoul, and Sahar. These are now comprised under the following modern divisions. 1. The Agra district, extending along the Jumna to its junction with the Chumbul. 2. The Doab, or the country between the Jumna and the Ganges; comprising the districts of Etaweh, Furrukabad, and Alighur. 3. The Gohud and Gwalior territories. 4. The Bhurtpoor territory. 5. The Macherry territory. A great part of the province, which was long a debateable ground, liable to constant civil contests and predatory inroads, is still wild and uncultivated; and the population is a motley assemblage of Jauts, Rajpoots, Mahrattas, Mewatties, Patans, and almost every caste and tribe of Hindoos. It is only within a few years that the roads could be traversed with any degree of safety. The Bhurtpoor territory, the capital of which has become so celebrated in the history of British India, for having successfully withstood the repeated assaults of a British army,† lies to the west of the Agra district, extending from Gopaulghur to Biana, and comprehending an area of nearly 5000 square miles. In proceeding from Agra

* Heber, vol. ii. pp. 351–353.

† See page 275 of our second volume

to Rajpootana, Bishop Heber's route led him through the Rajah's territory. Reserving for another place the completion of our description of this province, we shall now, therefore, accompany the Bishop on his journey

FROM AGRA TO JYEPOOR.

PREPARATORY to leaving the Company's territory, for a long journey through almost unknown countries, * governed by various independent states,—where no Mussulmans are found, and few cities,—various arrangements were deemed necessary. Tents, adapted to withstand the sun and storms of Central India, a large supply of live stock, and a store of horse-shoes, were among the indispensable articles; and less formidable preparation, the Bishop thought, might almost have sufficed for a journey into the interior of Africa. Several of his Lordship's bearers declared, at first, that they durst not and would not go beyond the limits of the Company's *Raj*; but a small advance of wages soon overcame their alarm and reluctance.

On the 17th of Janury (1825), having sent forward his tents a stage, the Bishop left Agra, and on the following day reached Futtehpoor-Sikri, his description of which has already been given. On the 19th, he proceeded ten miles, through a tolerably cultivated country, but strangely overspread with ruins, to a large dilapidated village, named Khanwah, where he found himself already within the territory of the Bhurtpoor Rajah. Khanwah is situated "at the foot of a remarkable ridge of grey granite, which protrudes itself, like the spine of a huge skeleton half

* "Regions which are laid down as a *terra incognita* in Arrowsmith's map of 1816!"

buried, from the red soil and red rock of the neighbourhood. On its top is a small mosque; and though in a Hindoo country, the majority of the inhabitants are Mussulmans. The houses in this neighbourhood are all of red sand-stone; and several of them are supported by many small pillars internally, and roofed with large stone slabs, laid from one pillar to another. Wood is very scarce and dear. There were no boughs to be had for the elephants and camels, and the only fuel that could be found, was dried cow-dung." Owing to the extreme lightness of the soil, it is impossible to sink a well in the usual method; and a very singular expedient is adopted. "They build a tower of masonry of the diameter required, and 20 or 30 feet high from the surface of the ground. This they allow to stand a year or more, till its masonry is rendered firm and compact by time; they then gradually undermine and promote its sinking into the sandy soil, which it does without difficulty and all together. When level with the surface, they raise the wall higher, and so go on, throwing out the sand and raising the wall, till they have reached the water." *

From Khanwah to Pharsah, the next stage, is seven *coss* (above fourteen miles), through a sandy tract, irrigated only from wells, but one of the best cultivated which the Bishop had seen in India. The crops are of corn, cotton, and sugar-cane. Wuerh, the next place, distant five long *coss*, is a large town, surrounded with a high mud rampart, well flanked by semi-circular bastions, with a wide but shallow ditch. Within the gate of the city, "nothing at first was visible, but a narrow bazar, with its usual accompaniments of mud huts, heaps of grocery, fat bunyans,

* Heber, ii. pp. 356, 7.

scolding women, Brahminy bulls, and all uncleanness. Passing through a narrow gate, however, which led into the court-yard of a very handsome Hindoo house, the Bishop was thence led into an extremely pretty, though not large garden, watered by stone channels conducted from a tank supplied by fountains. At the further end of this garden was seen an old stone-built castle, with round towers and high ramparts of stone, surrounded with a broad moat." Nearly half way on the next stage, about seven or eight miles from Wuerh, is Peshawer, the frontier town of this little principality; situated on the side of a rocky eminence, with a ruinous palace on its summit, and surrounded with groves and scattered trees. The next town, Mowar, is within the territory of Jeypoor.

BHURTPOOR.

THE city of Bhurtpoor, which is only thirty-one miles W. by N. from the city of Agra, did not fall within the line of his Lordship's route; but its rampart was just visible from the mosque of Futtehpoor, at the distance of eight *coss*. Only a month after he had passed through this part of the country, the rupture occurred with that state, which brought once more a British army before the walls of the only fortress in India that had alike baffled the Mogul Emperors and the English.* The circumstances which led to

* "Having once beaten off Lord Lake from their city, they have ever since not only regarded themselves as invincible, but have been so esteemed by the greater part of the Mahrattas, Rajpoots, &c., who have always held up their example as the rallying point and main encouragement to resistance; insomuch that, even when I was passing through Malwah, *gallantee shows*, like those carried about by the Savoyards, were exhibited at the fairs and in the towns of that wild district, which displayed, among other pa-

the war, were a disputed succession. Sometime before his death, the former rajah, Bulder Singh, anxious to secure to his son, Bulwunt Singh, the peaceable accession to his inheritance, applied to the British Government for a *kelaut* or dress of investiture, which was granted; the young rajah being thus recognised as the lawful heir. On the 8th of February, the death of Bulder Singh took place; but scarcely had the young prince ascended the *guddee*, when his cousin, Durjunt Sâl, attacked and made himself master of the citadel of Bhurtpoor, capturing the rajah himself, with all the property in the fortress. No sooner had tidings of this usurpation reached the British Resident at Delhi, the brave and venerable Sir David Ochterlony, than, assembling a considerable body of troops and a great train of artillery, he immediately prepared to expel the usurper. The troops of Bhurtpoor were known to be divided, a portion only having declared in favour of the usurper; the ramparts were out of repair; and it has been maintained, that, had Sir David been allowed by the Supreme Government to move down to Bhurtpoor at the first moment, he would have carried the fortress without difficulty.* The decisive and energetic measures of the old veteran were not, however, acceptable to the new Governor-General, Lord Amherst, who accused Sir David of having "acted upon the most imperfect and unsatisfactory information, and propounded

triotic and popular scenes, the red-coats driven back in dismay from the ramparts, and the victorious Jâts pursuing them sabre in hand."—Heber, iii. p. 368.

* Sir David confidently anticipated, that he should have been able in a few days to "bring matters to an amicable and honourable conclusion." To this, his great personal influence and the divided state of the Bhurtpoor army, would certainly have contributed. See Asiat. Journal, xxii. p. 74; xxiii. p. 137—143.

afresh the old doctrine of non-interference." The Company, it was said, "had no right to interfere in the disputes going on at Bhurtpoor." The old General, finding his measures thus countermanded and disapproved, felt that he had only to resign his office; and his death, which took place shortly after, is supposed to have been hastened by vexation.* Six months after, the Governor-General, having made up his mind that the usurper should be expelled, issued orders for reducing the fortress.

On the 6th of October, General Lord Combermere, who had been appointed to succeed Sir Edward Paget as commander-in-chief in India, arrived at Calcutta; and hostilities having been determined upon, on the 10th of December he joined the British army before Bhurtpoor. "The rejection of the propositions made by Sir Thomas Metcalfe, for the re-instatement of the rightful Rajah of Bhurtpoor, Bulwunt Singh, cousin of the usurper, Doorjun Sâl, had now rendered hostilities unavoidable. It was moreover deemed desirable to strike a decisive blow, in order to repress the returning turbulence of the chiefs of Rajpootana."† Doorjun Sâl had now collected a large force, 24,000 of which were cavalry. The British forces amounted to

* He died, July 15, 1825, at Meerut, whither he had proceeded for the benefit of change of air, at the age of sixty-eight. It is certain, that he felt deeply aggrieved by the conduct of the Governor-General. "One strange feature in the case is," remarks Bishop Heber in one of his Letters, "that the war and siege have been commenced by Sir D. Ochterlony on his own sole authority, and without any communication with the Supreme Government. I believe he was fully justified by the urgency of the case; but this is one among many proofs which have fallen under my notice, how impossible it is to govern these remote provinces from Calcutta, and how desirable it is to establish a separate presidency for northern and central India."—Heber, iii. p. 369.

† Asiat. Journal, xxi. p. 632.

about 25,000 men, with an immense field of artillery. The second division, under Major-General Nicholls, occupied the position formerly held by Lord Lake, the *bund* of the *jeel* (lake) being taken possession of without opposition. On the 23d of December, the first parallel was formed, at the distance of about 800 yards from the fort; and by the 31st, forty eighteen and twenty-four pounders had opened on the north-east curtain, and two mortar batteries on the citadel and palace. The mud walls were, however, found to be so solid, being sixty feet in thickness, that the heaviest artillery could have but little effect, and it was found necessary to proceed by mining. Mines were accordingly formed under the north-east angle of the town, against which the principal operations were directed; and on the 17th of January, an excellent breach was effected. At eight o'clock the next morning, the signal was given for storming. "In the course of two hours, though vigorously and bravely defended at every gateway and bastion, the whole rampart surrounding the town, together with the command of the gates of the citadel, were in our possession. The citadel was surrendered at about four o'clock."* Doorjun Sâl, who, with his wife, two sons, and 160 chosen horse, attempted to force a passage through the British cavalry, was taken prisoner, with the whole of his remaining forces; and all the stores, arms, and ammunition being secured by the surrender of the citadel, the whole military power of this formidable little state was at once annihilated. The prisoners, after being disarmed, were set free. The loss of the British in the assault, is stated at 103 killed (of whom 61 were Europeans, including only

* Lord Combermere's Despatch. Asiat. Jour., vol. xxi. p. 804.

3 officers), 11 missing, and 466 wounded. That of the enemy was estimated at above 4000 killed, among whom were many veterans with grisly beards, who, having fought and conquered in Lord Lake's attacks, were resolved neither to give nor to accept of quarter.

The fall of Bhurtpoor was immediately followed by the submission of the whole country. By the end of January, all the ameers and vakeels of the neighbouring districts had come in to the British camp. Among others, Madhoo Singh had arrived from Deeg, and paid his homage to the Commander-in-chief. Khombeer, Biana, and Alwar were also surrendered by their respective chiefs. On the 4th of February, the young Rajah was formally reinstated on the *guddee*, being led to the palace by Lord Combermere and the political agent, Sir Thomas Metcalfe, at the head of the British regiment left to garrison Bhurtpoor. It was, however, deemed advisable to dismantle the fortress. The principal bastions and parts of several curtains were blown up on the 6th of February, it being left to the rains to complete the ruin. "The *Futteh boorje*, or bastion of victory, built, as the Bhurtpooreans vaunted, with the bones and blood of the Englishmen who fell in the assaults under Lord Lake, is now laid low; and among the destroyers were some of those 'white men permitted to flee from her eternal walls,'* who, after a period of twenty years, returned to the assault, to witness her towers and battlements crumbling to dust." †

* Several corps and individual officers who had been present at the unfortunate siege of 1805, had the satisfaction of assisting at the fall of the fortress in 1826. Among these was Sir C. Metcalfe, who, in the former war, had joined the storming party in the assault of Deeg.

† Asiat. Journal, xxii. pp. 238, 348. Had the British failed in this attempt, Bishop Heber expresses his apprehension that every man

At the time that Bishop Heber passed through the western provinces, all was peaceable; although the little court of Jyepoor had not long before been on the point of coming to an open rupture with the British Resident, and some concessions on the part of our Government had alone obviated an appeal to arms. Smouldering resentments were not yet wholly extinguished; but at that moment, Sir David Ochterlony was in high friendship with the Rannee, and occupying apartments in her palace at Jyepoor. Mowar, the frontier town, has a large mud fortress with six bastions. On a hill, about two miles distant, stands another more considerable castle, called Ramghur, built of stone, with six round towers, perched on a steep eminence, with a double embattled wall stretching down the declivity to a wall at its foot. From the rocks without the rampart, an extensive view is obtained, over a level country interpersed with similar eminences, each with its village surmounted by a castle The principal chain of hills runs pretty nearly north and south. In this country, the fort had been, till very recently, as necessary to the husbandman as the barn.

In Mowar, the Bishop found a bazar tolerably well furnished with cutlery, gold and silver ornaments, and shawls, as well as the usual more rustic commodities of cotton, corn, and flour, *ghee*, and coarse cloth: the prevalent colour for all garments in this neighbourhood is yellow, being the cheapest and most durable. On the evening of the day he halted at

who owned a sword, or could buy or steal a horse, from the Sutlej to the Nerbuddah, would have been induced to rise against the Company; less, however, from dislike of us, than in the hope of booty. The effect of the fall of this last strong-hold of Hindoo independence, has been, to extinguish every hope of overthrowing the Company's *raj* in these parts.

this place, he was surprised to find near his tents, an encampment still larger than his own, with some *rutts* (carts) covered with red cloth, a large double-poled tent, and a considerable body of horsemen. On inquiry, it appeared that the *Maha-rannee* had vowed a golden image to a shrine at Bindrabund, and that "his lordship the idol" was going to his destination, under the care of one of the Rannee's confidential servants, the principal *rutt* being for his conveyance.

From Mowar, the Bishop proceeded eight *coss* to Maunpoor, situated in another sandy plain, traversed by the bed of a very considerable torrent, called the Maungunga.* About half way, near a place called Balaherry, he passed a chain of granite hills, dividing it from the plain he had left. The hill tops are thickly studded with castles, some of large size: no fewer than seven of these were passed in the day's march. Maunpoor itself is a small town, fortified by a mud wall with eight semi-circular bastions and a moat, then dry. The next stage was six *coss* to Doobee, another village carefully and strongly fortified, with a few pieces of ordnance on the bastions: the route followed, for the most part, the course of the Maungunga. Another six *coss*, through a naked and desolate country, led to Deosa. The soil did not appear to be bad, but, remarks the Bishop, "the land has literally been swept with the besom of desolation; and the deer which we saw bounding among the low, prickly shrubs, and the dead, whose tombs are scattered here and there, seem the natural proprietors of the

* On examining its bed more closely, the Bishop discovered, that a stream still continued even at that season to force its way under the sand, distinguishable by the line of verdure which its secret rills kept alive amid the surrounding barrenness. He was informed that, by digging a few feet in the bed of any of these streams, water may usually be procured at all seasons.

soil. I should add, perhaps, the ravens, who are here seen in considerable numbers and of large size." The country resembled extremely a large estuary studded with rocky islands, whose sands have been left bare by the receding tide. Except the few thorny shrubs, which do not grow higher than common heather, not a blade of verdure was to be seen. The hills are of singular forms, mostly insulated, steep, and rocky. The town to which this day's route conducted the Bishop, merits a more minute description.

"Deosa is a rather large town, built on one side of a square table-like hill, with a sharp peak adjoining to it. The hill is crowned with a very extensive fortress, and there are various remains of antiquity, such as a large tank, now ruinous and dry, and a good many tombs, which evince that the place has seen better days. From its name, Deosa, or Divine, it should seem to possess a sacred character; and even now, we found a considerable encampment of merchants and pilgrims, with flying chairs, swings, and other symptoms of a Hindoo fair or festival. It turned out to be one which I cannot find in the Calcutta Almanack, but which they here call 'Pusund;' and it was celebrated in the course of the day with a degree of glitter and show which I did not expect in a place apparently so poor and ruinous. Two little images of a male and female, called, I think, Gungwala and Gungwalee, were carried wrapped up in a piece of kincob, in a very gaudy gilded rutt, drawn by the people to an open tent pitched without the town. A good deal of drumming and singing followed, and the ceremony ended by pelting each other with red powder, as during the Hoolee. Meantime the usual traffic and diversions of a country fair went on; cakes, cloth of different kinds, and coarse trinkets were exposed in

considerable abundance; and a good many of the people whom we met in the afternoon, had evidently either been drinking or taking opium. We walked through the town, which had a ruined wall round it, and contained one fine old pagoda, resembling those at Benares, several smaller ones, a Mussulman mosque, and some large and richly carved stone houses, but all verging to decay. The ruin of the town, as of the rest of the country, was laid by the people on Ameer Khan; though they did not seem to have any accurate information about the matter, and owned that it had been always as it is now, in their memory. Its dilapidation, I suspect, is of older date. There are some very elegant tombs without the walls, and altogether, the place is one extremely characteristic of the ancient habits of India.

"The images which we saw, were taken back to their pagoda at night, and after a few days more of similar parade, were to be committed to the nearest river, and sunk in it, where, being of unbaked clay, they soon dissolve. It is said, that this is the relic of a hideous custom which still prevails in Assam, and was anciently practised in Egypt, of flinging a youth and maiden, richly dressed, annually into their sacred river. That such a custom formerly existed in India, is, I believe, a matter of pretty uniform tradition. But this practice of drowning images, is not confined to the two figures in question, but is the case with all their idols, except a very few. Kali in her various forms, and the other many-handed, many-headed potentates who are worshipped in Calcutta, are all of clay, and are all carried in like manner, after their festivals, to be absorbed in the holy stream."

About two *coss* from Deosa is a good-sized village, with a handsome old house belonging to the Rajah;

and a little further, a very beautiful reservoir, surrounded with cloisters, and with a handsome gateway of three Gothic arches; the charitable work of a merchant of Jyepoor. At four *coss*, the route passes another low line of hills, with granitic summits and sandstone valleys and sides, and succeeded by another plain similar to that of the Maungunga. The country rises gradually, the descent of the hills to the west being never so great as the ascent from the east. The stage of eight long *coss* terminated at a poor village called Mohunpoora. The next day, a march of nearly twenty miles, led to

JYEPOOR.

THE early part of this stage was over a desolate plain of deep sand, traversed by a nullah. Within about eight miles from the city, the Bishop came to a deep water-course, apparently the work of art, with a small stream in it, flowing from the hills he was approaching. Round its edge some little cultivation was visible, though nothing could exceed the dry and hungry nature of the sandy soil all around, which now began to be interspersed with sharp stones and bits of rock. "The hills," continues the Author, "as we drew near, appeared higher and steeper than those which we had hitherto crossed, composed entirely of rock, shingle, and sand, without a blade of vegetation of any kind, except a very little grass edging here and there the stony, ragged water-course which we ascended, and which was our only road. The desolation was almost sublime, and would have been quite so, had the hills been of a more commanding elevation. The pass grew narrower, the path steeper and more rugged as we proceeded along it; and the little stream which we were ascending, instead of dimpling amid the grass

and stones, now leaped and bounded from crag to crag, like a Welch rivulet. Still, all was wild and dismal, when, on a turn of the road, we found ourselves in front of a high turretted and battlemented wall, pierced with a tier of arched windows, shewing us beyond them the dark green shades of a large Oriental garden. A grim-looking old gateway on one side, built close to the road, and seeming almost to form a part of it, shewed us the path which we were to pursue; and I was thinking of Thalaba on 'the bridleless steed' at the gate of Aloaddin's paradise, and felt almost ready to look round for the bugle-horn suspended in the portal, when the English uniform appeared to dissolve the illusion, and Colonel Raper, who had good-naturedly come out thus far to meet me, rode up to welcome me.

"On seeing him, I at first hoped that we had already arrived at the gate of Jyepoor; but he told me, that we had still four miles of very bad road before us. The rampart which we now passed, is intended to guard the approach; and the garden which I mentioned, is one of several attached to different temples founded in this wild situation by the same sovereign, Jye Singh, who built the city. Of these temples, we passed through a little street, with very picturesque buildings on each side of it, and gardens perpetually green from the stream which we were now leaving, and which derives its source from a considerable pool higher up in the bosom of the hills. Our own track emerged on an elevated but sandy and barren plain, in which, nevertheless, some fields of wheat were seen, and, what surprised me, some fine peepul-trees. This plain, which seems to have been once a lake, is surrounded, on three sides, by the same barren, stony hills, and has in its centre the city of Jyepoor, a place of

considerable extent, with fortifications so like those of the Kremlin, that I could almost have fancied myself at Moscow. The wall is high, with dentellated battlements and lofty towers, extremely picturesque, but with no pretensions to strength, having neither ditch nor glacis.....The trees with which the buildings are intermingled, and the gardens which, in spite of the hungry soil, are scattered round it, make up a very singular and romantic, or, I might almost say, a beautiful scene.

" The city is a very remarkable and striking one. Being all the work of one sovereign, Jye Singh, it is on a regular plan, with one very wide street, crossed at right angles by three others, with a square in the centre of the town, which serves as a market-place. The houses are generally two stories high; but some are three and four, with ornamented windows and balconies, and many of them finely carved. They are interspersed with some handsome temples in the same style with those of Benares; and in the centre of the town, adjoining the palace, is a very noble tower or minaret of, I should suppose, 200 feet high. The town is tolerably clean, but a great part of the houses are in a state of decay. Still, however, it has a population of 60,000 souls. The palace, with its gardens, occupies about one-sixth part of the city. It presents to the streets an extremely high front of seven or eight stories, diminishing in the centre to something like a pediment, and flanked by two towers of equal height, topped with open cupolas. Within are two spacious courts and many smaller ones, surrounded with cloisters of stone pillars, except in the verandahs leading to the principal rooms, which are of marble. The gardens, which I was first taken to see, are extensive, and, in their way, extremely beautiful, full of fountains,



cypresses, palm-trees, and flowering shrubs, with a succession of terraces and alcoves; none of them, singly taken, in good taste, but, altogether, extremely rich and striking. Two very large and handsome tanks terminate the grounds towards the north. The garden is surrounded with a high embattled wall, having a terrace at the top like that of Chester, and beneath it a common passage, (as one of the ministers of state, who accompanied us, told me,) for the zennanah to walk in. ...The whole establishment of the palace and garden seemed well kept up, considerably better than at Lucknow; and every thing much exceeded my expectation, except the military show, which was absolutely nothing. There were two or three police-men in the gate of the city, and four or five lounging fellows with shields slung over their shoulders, and lances lying near them, in different parts of the out-buildings. I was surprised at so poor a muster among the warlike and turbulent Rajpoots; but recollected, that, in a country where every citizen and cultivator is a soldier, on ordinary occasions every soldier will be a cultivator or citizen.

"The ascents throughout the palace are not by stairs, but by inclined planes of very easy slope, and certainly less fatiguing than the European style. The passages are all narrow and mean, and the object in the whole building, seems more to surprise by the number, the intricacy, and detail of the rooms and courts, than by any apartments of large size and magnificent proportions. A great part of the windows are glazed with small panes of stained or plain glass in latticed frames of white marble. The stained glass was said to be from Venice. These upper rooms, which are in fact a part of the zennanah, have their floors chiefly covered with stuffed white cotton quilts,

over which, in certain places, strings are placed, and, in the more costly rooms, small Persian carpets. There are very strong wooden doors in different parts of the building, whose hinges and locks are as rude as those of a prison; but the suites of apartments themselves are only divided by large striped curtains hung over the arched doorways. The ceilings are generally low, and the rooms dark and close; both the walls and ceilings are, however, splendidly carved and painted; and some of the former are entirely composed of small looking-glasses in fantastic frames of chunam mixed with talc, which have the appearance of silver till closely examined. The subjects of the paintings are almost entirely mythological, and their style of colouring, their attitudes, and the general gloomy silence and intricacy of the place, reminded me frequently of Belzoni's model of the Egyptian tomb.

"After a long suite of these strange rooms, we were taken into a very striking and beautiful apartment, where breakfast was prepared for us. It was a small pavilion with arches on either side, opening into two small cloistered courts; the one filled by a beautiful cold bath about thirty-feet square, the other, by a little flower-garden, divided, parterre-wise, with narrow, winding paths of white marble, with a jet d'eau in every winding, to the number, I should think, of fifteen or twenty, which remained playing all the while we were at breakfast. Nothing could be prettier or more refreshing than the sight and sound of these tiny fountains; though I did not think the effect improved, when, all at once, several of the principal ones began to throw up water tinged with some yellow dye. It was evidently much admired by the natives, and reminded me of 'the golden water,' which, together with 'the talking bird' and the

'singing tree,' cost the princess in the Arabian tale so many labours to obtain." *

For breakfast, Colonel Raper had furnished the usual requisites; but the *Maha-rannee*, or *Ma-jee* (as she is also called), sent his Lordship some specimens of Hindoo cookery, abundant in ghee, spice, and sugar, but without the garlic which forms so essential a part of Mussulman luxury. One of the messes, consisting of rice, raisins, and some green sweetmeat, strongly scented with rose-water, and seasoned with cinnamon, he thought very good. The others were, apparently, kid, or mutton, minced small with rice, and covered with a very rich, brown sauce, which the Bishop felt no disposition to encounter. The *durbar*, which he afterwards attended, was held in a noble open pavilion, with marble pillars richly carved; rather inferior in size, but in other respects fully equal to the audience-hall in the castle of Delhi. The visiters were received with due honours by all the ministers of the *Rannee*; but the Bishop was mortified that her Ladyship never appeared, even behind the *purdah*, though he was told that she was looking through a latticed window at some distance in front.

One of the few days which the Bishop passed at Jyepoor, was devoted to a journey to Umeer, the ancient capital of this principality, till Jye Singh built the present city in the plain, and well worthy of being visited. He was accompanied by Colonel and Mrs. Raper, and the Residency surgeon, the only Europeans resident in Jyepoor. "After leaving the city," says his Lordship, "we proceeded by a wide, sandy road, through a succession of gardens and garden-houses, some of the latter of which are very handsome,

* Heber, vol. ii. pp. 401—405.

to the banks of a large lake, covered with water-fowl, and with a small island in the midst, on which were the ruins of a palace. The mere supplies the stream which we had passed in our way up the ghât; it has on this side every appearance of being a natural sheet of water. Its banks are more woody and wild than any thing which I had seen since I left Kemaoon; and the steep and rugged road by which we ascended the hill beyond it, contributed to raise my expectation of a beautiful view from the top.

"This road led us through an ancient gateway in an embattled and turretted wall, which connected the two hills, like that which I described on the other side of Jyepoor; and within, we found a street like that also, of temples and old buildings of the same character: one of them was pointed out to me as a shrine whither the young Raja is carried weekly to pay his devotions, and another as the house where he puts up his horses, and reposes on such occasions. Beyond was a still steeper ascent to a second gate, which introduced us to a very wild and romantic valley, with a small lake at the bottom, the crests of the hills on either side crowned with walls and towers, their lower parts all rock and wood interspersed with ruined buildings. In front, and on the margin of the lake, was a small ruinous town, overgrown with trees, and intermingled with towers and temples; and over it, but a little to the left hand, a noble old fortified palace, connected, by a long line of wall and tower, with a very large castle on the highest part of the hill. We now descended the ghât by a similar road to that which had conducted us thither, among some fine old trees, fragments of rock, and thickets of thorny underwood, till we reached the town, which almost entirely consisted of temples, and had few inhabitants but grim and ghastly Yogis, with

their hair in elf-knots, and their faces covered with chalk, sitting naked and hideous, like so many ghoules, amid the tombs and ruined houses. A narrow, winding street led us through these abodes of superstition, under a dark shade of peepul-trees, till we found ourselves on another steep ascent, paved with granite, and leading to the palace. We wound along the face of the hill, through, I think, three Gothic gateways; alighted in a large moss-grown quadrangle surrounded by what seemed to be barracks and stables; and followed our guides up a broad and long flight of steps, through another richly-ornamented gateway, into the interior courts of the building. These contain one very noble hall of audience, a pretty little garden with fountains, and a long succession of passages, cloisters, alcoves, and small and intricate apartments, many of them extremely beautiful, and enjoying from their windows, balconies, and terraces, one of the most striking prospects which can be conceived. The carving in stone and marble, and the inlaid flowers and ornaments in some of these apartments, are equal to those at Delhi and Agra, and surpassed only by the beauties of the Tage-mahal. My companions, none of whom had visited Umeer before, all declared that, as a whole, it was superior to the castle of Delhi. For myself, I have seen many royal palaces containing larger and more stately rooms,—many, the architecture of which was in a purer taste, and some which have covered a greater extent of ground; (though in *this*, if the fortress on the hill be included, Umeer will rank, I think, above Windsor;)—but, for varied and picturesque effect, for richness of carving, for wild beauty of situation, for the number and romantic singularity of the apartments, and the strangeness of finding such a building in such a place

and country, I am able to compare nothing with Umeer. And this, too, was the work of Jye Singh! The ornaments are in the same style, though in a better taste than those of his palace at Jyepoor, and the size and numbers of the apartments are also similar. A greater use has been made of stained glass here; or else, from the inaccessible height of the window, the glass has remained in better preservation. The building is in good repair, but has a solitary and deserted aspect; and as our guide, with his bunch of keys, unlocked one iron-clenched door after another, and led us over terraces and up towers, down steep, dark, sloping passages, and through a long succession of little silent courts, and dim vaulted chambers, seen only through coloured glass, and made more gorgeously gloomy by their carving, gilding, and mirrors,—the idea of an enchanted castle occurred, I believe, to us all; and I could not help thinking what magnificent use Ariosto or Sir Walter Scott would have made of such a building. After all, we saw only part of it. Higher up the hill was another grim-looking ward, with few external windows, but three or four elegantly carved kiosks projecting from its roof, and a few cypresses peeping over its walls, which, they said, was the Zennanah, and not allowed to be seen; and above this again, but communicating by a succession of gates and turrets, was the castle which I have mentioned, grimmer and darker still, with high towers and machicollated battlements, with a very few ornamented windows, many narrow loop-holes, and one tall minaret rising above the whole cluster. The interior of this, of course, was not shewn: indeed, it is what the government of Jyepoor consider as their last resource. The public treasure used to be laid up here; and here, it is said, are many state-prisoners, whose num-

ber is likely to be increased if the present rule continues.

"On returning to the stable-yard, our conductor asked us if we wished to see the temple? I answered of course, 'any thing more that was to be seen;' and he turned short and led us some little distance up the citadel, then through a dark low, arch into a small court, where, to my surprise, the first object which met my eyes, was a pool of blood on the pavement, by which a naked man stood with a bloody sword in his hand. The scenes through which we had passed were so romantic, that my fancy had almost been wound up to expect an adventure; and I felt, I confess, for an instant, my hand instinctively clench more firmly a heavy Hindoostanee whip I had with me, the butt end of which would, as a last resource, have been no despicable weapon. The guide, however, at the same instant, cautioned me against treading in the blood, and told me that a goat was sacrificed here every morning. In fact, a second glance shewed me the headless body of the poor animal lying before the steps of a small shrine, apparently of Kali. The Brahmin was officiating and tinkling his bell; but it was plain to see, from the embarrassment of our guide, that we had intruded at an unlucky moment, and we therefore merely cast our eyes round the court, without going nearer to the altar and its mysteries. The guide told us in our way back, that the tradition was, that, in ancient times, a man was sacrificed here every day; that the custom had been laid aside till Jye Singh had a frightful dream, in which the destroying power appeared to him, and asked him why her image was suffered to be dry? The Raja, afraid to disobey, and reluctant to fulfil the requisition to its

ancient extent of horror, took counsel and substituted a goat for the human victim, with which the

> Dark goddess of the azure flood,
> Whose robes are wet with infant tears,
> Scull-chaplet wearer, whom the blood
> Of man delights three thousand years,

was graciously pleased to be contented.

"We were now taken down the hill, outside the fortifications, to some baths and summer-houses on the banks of the lake, which I should have thought pretty, if they had not been much inferior to what I had already seen; and we crossed the lake by a narrow bridge, from the further end of which I made an attempt to sketch the view. Here our horses met us, and we returned home, all highly gratified, and myself not a little surprised that a place so curious and interesting should be so little known, not merely in Europe, but in India."*

The Umeer of Bishop Heber, is the Ambeer of Indian history, which formerly gave its name to the *raj*, or principality. It stands in lat. 26° 57′ N., long. 75° 40′ E., above five miles N. by E. from the modern capital. The kingdom of Ambeer is said to have existed for upwards of a thousand years. Jye Singh, who succeeded to the rajahship in the year 1693, appears to have attached himself peculiarly to the mathematical sciences; "and his reputation was so great, that he was chosen by the Emperor, Mahommed Shah, to reform the calendar. He finished his tables in 1728." Tieffenthaler characterises him as "a prince interesting himself in every thing that came from Europe, cultivating the acquaintance of foreigners, and anxious to make his name descend to

* Heber, vol. ii. pp. 415–420.

posterity."* With this view, in 1725, he began to build the city which bears his name, on the site of an insignificant village. Here he constructed another of those observatories which have made his name so famous in India. "This edifice," says Tieffenthaler, "which is sufficiently large and spacious, is contiguous to the royal palace, situated in a plain, and surrounded with walls. That which chiefly attracts the attention, is an axis of the world, astonishing by its height (of about seventy feet) and its thickness; it is built of brick and mortar. On its summit is a belvedere which overlooks the whole city, and is so high that you cannot stand there without becoming giddy. The shadow of this axis is cast in a gigantic manner on a prodigious astronomical semicircle, formed of the whitest lime or gypsum, and divided into degrees and minutes." After mentioning a double gnomon, three very large astrolabes founded in brass, and some other instruments of corresponding dimensions, he adds: "But one thing which lessens the importance of this observatory is, that, being situated in a low place and inclosed within walls, it does not admit of seeing the stars rise and set; and the gnomon, equatorial axis, and other parts being formed in plaster, it is impossible to obtain from the observations any exact result." †

Jye Singh was entrusted by the Mogul Emperor with the government of Muttra, where he erected another of his observatories; making, with those of

* Hamilton, vol. i. p. 541., Bernoulli, *tom.* i. p. 315. This accomplished Hindoo prince seems to have been a son of Ram Singh, and a grandson of the not less illustrious Jye Singh who served in the armies of Aurungzebe, and whose literary accomplishments extorted the admiration of even Mohammedan writers.—See p. 322 of our first volume.

† Bernoulli, *tom.* i. pp. 316—18.

Jyepoor, Delhi, Benares, and Oojein, five splendid memorials of his enlightened public spirit and attachment to his favourite science.* Whatever share vanity may have had in their erection, India contains few monuments so honourable to the memory of their founders. Jye Singh was succeeded by his son, Issor Singh, who embellished Jyepoor with "beautiful terraces and a very high tower,"—no doubt the one described by Bishop Heber. The decline of this little state dates from the Mahratta conquests, which blighted all its former prosperity. "The rajah was so much weakened as to lose all authority over his own *thakoors;* twenty or thirty *laks* was the whole amount of his revenue, and this was growing less under the almost annual scourge of the Pindarries of Jeswunt Row Holkar, and, above all, of his general, Ameer Khân. Even before the conquest of Lord Hastings, the late Rajah of Jyepoor had, as it is said, shewn great anxiety to obtain the protection of Britain; but, from the jarring members of which his state is composed, it was one of the last which, in any regular way, acceded to the confederacy. The *thakoors*, keeping close in their castles, like feudal chiefs, and alike averse to any interference either of our Government or their own, were chiefly occupied in making war on each other, leading plundering parties into the neighbouring states, and picking the bones which more potent devourers left behind. The principality was, in fact, in a state of anarchy as wretched and as bloody as Circassia at the present day, or England in the time of Ivanhoe, with

* See pp. 23 and 35 of the present volume, and p. 256 of vol. iii. These observatories have been ascribed to Akbar, but erroneously. They are not mentioned by Abulfazel, and are all of the same modern date.—See As. Res. vol. vi. p. 42.

the additional misery, that foreign invaders were added to domestic feudal tyrants. This anarchy has never yet been completely put a stop to in the remoter provinces; but it had, in the greater part of the kingdom, been materially abated by British arms and influence, when the last Rajah died." He left no son, but a posthumous infant was admitted as his successor, notwithstanding that many of the *thakoors* doubted the legitimacy of its pretensions; and the reputed mother became *rannee* or regent, chiefly through the influence of a noble of respectable character, generally known by his hereditary title of *rawul*, who possessed, in a high degree, the confidence of the British Government. Under his administration, the country continued to improve. He paid his nominal mistress, however, little deference; and she soon forgot the protection which he had afforded to herself and her son. The *rawul* was maintained in his place, only by means of British influence; till, at length, the Ma-jee ventured upon the bold measure of attacking, with an armed force, the house of the minister, who very narrowly escaped, and took shelter in the Residency. She then got together a considerable number of troops, and assumed so martial an air, that Colonel Raper, having only a small force of sepoys, found it necessary to retreat to a position near Bancrote, about nine miles from Jeypoor. Ultimately, it was "thought best to give up the point in dispute, rather than risk a new war in western and central India." *

* Heber, vol. ii. pp. 409—413.

FROM JYEPOOR TO SURAT.

On leaving Jyepoor, the Bishop's first stage was nineteen miles to Buggeroo, "a rather pretty place, surrounded with groves of the *tara*-palm, a rare sight in these inhospitable plains." A great part of the soil, in the tract over which the route lay, "is not bad, and the water is every where near the surface;" but the late troubles and the drought had destroyed all cultivation. A ride of seven *coss*, through a very wild and desolate country overgrown with brush-wood and jungle, led to Mouzabad, a rather large town with a ruined wall, a mosque, some good gardens, and several temples. One of these belonged to the Jain sect, who are numerous in all the west of India, where they nearly engross the internal traffic. They are looked upon with high contempt, alike as traders and as heretics, by the Rajpoot "children of the sun." The next stage was six *coss* over a country equally level, ill cultivated, and thinly inhabited, to Hirsowlee, the last place in the Jyepoor territory. The Bishop then entered the little principality of Kishengur. The town of that name is seated amid a rugged chain of granite hills, and, with its walls of substantial masonry, its castle on the mountain top, and its gardens fenced with the prickly pear, looked "something like Jyepoor in miniature." Another stage, of about seventeen miles from Kishengur, led to

AJMERE.

"I was disappointed," says the Bishop, "in the first view of Ajmere, which I had expected to find a large city, but which is only a well-built, moderate-sized town, on the slope of a high hill, or what really

deserves the name of mountain. The buildings are chiefly white-washed, and the surrounding rocks have some thorny trees and brushwood on them, which hide their barrenness, and make a good background to the little ruinous mosques and Mussulman tombs, which are scattered round the circuit of this holy city. Above, on the mountain top, is a very remarkable fortress, called Taraghur, nearly two miles in circuit, but, from its irregular shape and surface, not capable of containing more than 1200 men. It is, however, a magnificent place of arms in many respects. The rock is in most parts quite inaccessible; it has an abundant supply of good water, in all seasons, from tanks and cisterns cut in the live rock; there are bomb-proofs to a vast extent, and store-houses like wells, where corn, ghee, &c. used to be kept; and, with very little improvement from European skill, it might easily be made a second Gibraltar. It is, however, no part of the policy of the British Government in India, to rely on fortresses, and the works are now fast going to decay.

"The main attraction of Ajmere in the eyes of its Mussulman visiters, is the tomb of Shekh Kajah Mow-ûd-Deen, a celebrated saint, whose miracles are renowned all over India. The Emperor Acbar, great and wise as he was, and suspected of placing little faith in the doctrines of Islam, made nevertheless a pilgrimage on foot to this place, to implore, at the saint's tomb, the blessing of male offspring. The crowd of pilgrims who met us, or whom we overtook during the last three or four days, shewed how much the shrine is still in fashion; and in Malwah, it is not uncommon for pilgrims who have been at the Ajmere Durgah, to set up a brick or a stone taken from the sanctuary, near their dwelling, and to become

saints themselves, and have pilgrimages made to them in consequence of such a possession.

"Nor are they Mussulmans alone who reverence this tomb. The Sindia family, while masters of Ajmere, were magnificent benefactors to its shrine; and my own sirdar and the goomashta Cashiram were quite as anxious to come hither as if it had been one of their own holy places. I regret that I could not see it, but we were encamped at some distance from the city, and it blew all day long a dry north-wester, which filled the air in such a manner with dust as to make going about extremely painful. I sat waiting in my tent in the hope that it might abate towards evening; but it only became bearable as it grew dusk, and the account which I heard of the tomb from Mr. Moore, was not such as to lead me to incur any great inconvenience in order to visit it. My servants described it as of white marble, with a great deal of golden and silver ornament; but Mr. Moore, said that, though rich, it was neither finely carved nor of any particular curiosity.*

"The Emperors of Delhi shewed favour in many ways to Ajmere, but in none more than in a noble

* Khaja Moyenuddeen is said to have flourished about 600 years ago. The tomb is thus described by Tieffenthaler. "Entré dans le parvis par une ample porte, on remarque au couchant, une mosquée couverte d'un dôme, et au midi, le tombeau même, qui ne s'éloigne guère par l'architecture de ceux que l'on voit à Agra et à Dehli. Tout cet édifice est entouré de murailles, et mérite par sa grandeur et par sa construction d'être vanté. L'aire carrée du tombeau est pavée de marbre blanc, et entourée d'un double enclos, l'un d'argent, l'autre de marbre. Ici se rendent en foule et à l'envi, pour y adorer le cadavre pourri de l'hypocrite mahométan, non seulement les sectateurs de la superstition mahométane, mais les Indous également. Les empereurs Mogols nouvellement appelés au thrône, avoient coûtume, avant d'y monter, de venir en pélerinage à ce tombeau, pour se ménager d'heureux auspices." —Bernoulli, *tom.* i. p. 310

fresh-water lake which they made just above the city, by damming up the gorge of an extensive valley, and conveying different small rills into it. The result is a fine sheet of water, now four miles, and during the rains six miles, in circumference, sufficient, in industrious hands, to give fertility to all the neighbourhood. As it is, it affords the means of irrigation to a large district on its banks, supplies abundance of excellent water to the citizens of Ajmere, is full of fish, and would, if there were any boats, be an excellent place for sailing.

"Mr. Moore lives in a small house fitted up out of a summer-house erected by Jehanguire, on the very bund or dam of this lake, and with its waters beating against the basement. The building is prettily carved and lined with white marble; but a much meaner edifice would, in such a situation, be delightful. There is no flood-gate in the bund, nor does any water escape that way; whatever is superfluous being diverted right hand and left, and employed in agriculture.

"Three *coss* west of Ajmere is a celebrated Hindoo temple named Pokur, which, from the remoteness of its situation from the more populous parts of Hindostan, is an object of much interest and curiosity with people from the East and the Deccan." *

The temple of Pooshkur derives its name from the sacred reservoir or lake on the bank of which it stands. This lake is described by Tieffenthaler, as rather more than three quarters of a mile in circuit, and surrounded with mountains: it is encircled with an embankment of stones, and its shores are adorned with numerous buildings. In the month of October, a prodigious crowd (of pilgrims) arrive here from all

* Heber, vol. ii. pp. 440—443.

quarters.* The place is renowned also for its gardens and vineyards. The grapes are said to equal those of Shiraz, and are by far the largest and best in India.

Ajmere (Ajamida) is supposed to take its name from an ancient Hindoo monarch who reigned over this region. The Emperor Jehanguire occasionally kept his court in this city; and in 1676, the East India Company had a regular factory established here. It has long, however, been superseded in importance by the more modern capitals. It stands in lat. 26° 31′ N., long. 74° 28′ E.; 80 miles W.S.W. from Jyepoor; 230 miles (travelling distance) from Delhi; 256 from Oojein; 650 from Bombay; and 1030 from Calcutta.†

From Ajmere, Bishop Heber proceeded to Nusseerabad; a stage of "fourteen very long miles over a sandy and rocky plain, bordered on each side by mountains which would have been picturesque, had they had a less bleak and barren foreground." The little dells and stony plains between the ranges of hills, are inhabited by a race of mongrel Mussulmans named *Mhairs*, "robbers by profession," and whom even Sindia found it impossible to tame. Like the Puharrees of Rajmahal, however, they have been conciliated by the promise of protection from their lowland neighbours; and a corps of light troops has been raised among them, who have proved both brave and faithful under British officers. They are apparently a Bheel tribe. The Bishop found Nusseerabad a much pleasanter place than, from the bad reports he had heard of it, he anticipated. It is a considerable military station, one of the healthiest in India, the climate being pleasant at all times, except during the

* Capt. Grant Duff states, that *the only temple to Brahma in all India*, is at Pooshkur. Hist. of Mahrattas, vol. i. p. 20. Sindia still retains a house there.

† Hamilton, vol. i. p. 520, 1. Bernoulli, *tom.* 1. p. 310.

hot winds. "The rains in this parched land are welcomed as refreshing, and are seldom so steady as to keep people at home a whole day together. The cantonments are very regular and convenient, the streets of noble width; and there are a sufficient number of stunted *parkinsoniæ* about the gardens, to save the view from that utter nakedness which is usually seen in Rajpootana. Many wells and two or three large tanks have been constructed since the English fixed here; but most of the water is brackish. Garden vegetables thrive well, though the soil is light, and the rock very near the surface. Fruit-trees will not grow here, but they have abundant supplies from Pooshkur." The chief plague of the station is the quantity of dust, which might, the Bishop remarks, be in a great measure obviated by planting the peepul and other trees. Timber is excessively dear, and all articles of wooden furniture proportionably scarce. "When ladies and gentlemen go out to dinner parties, they send their own chairs, as well as their own plates, knives, and forks; a custom borrowed from the camp. At church also, every body was obliged to bring their own chairs." Service was performed in a ball-room, where the Bishop had a congregation of about 120 persons; "an interesting sight," he says, "in a land where, fifteen years ago, very few Christians had ever penetrated." A curious muster was made of all the chairs in the cantonment, but the people outnumbered the seats. Europeans articles are, as might be expected, very dear at this remote station. The shops are kept by a Greek and two Parsees from Bombay, who had in their lists all the usual items of a Calcutta warehouse. "English cotton cloths, both white and printed, are commonly to be met with in wear among the natives;" and the Bishop learned with surprise,

that they might be bought best and cheapest, as well as all kinds of crockery, hardware, writing-desks, &c. at Pallee, a large town and celebrated mart in Marwar, on the edge of the desert, several days' journey west of Joudpoor, where, till very lately, no European had been known to penetrate.

The Joudpoor territory, and the whole of the Marwar district, were described to the Bishop by Capt. Sandys (the quarter-master general at Nusseerabad) as in a better state of cultivation than either Jyepoor, Ajmere, or Meywar. "Marwar, indeed, escaped better during the troubles, as being further off from the Pindarrees. The wells are very deep, and agriculture therefore expensive. The villages, however, were in a good state; the corn covering a large surface; and the cotton the finest he had ever seen. The oxen, and sheep also give evidence of the goodness of their pasture, being the largest and most highly prized in all this part of India. The castle of Joudpoor, in which the Rajah resides, Capt. Sandys described as extremely magnificent. It is as large as Windsor, less strikingly situated, and of more simple and solid architecture, but in many respects fully equal to its rival."

Joudpoor, which takes its name from its founder, the Rajah Joda or Joodha, is built in the form of a crescent, at the foot of a mountain, on a sandy and sterile soil, destitute of either springs or wells. "It seems," says Tieffenthaler, "that the king of Marwar designedly fixed his residence in this town on account of the scarcity of water, (which is only to be obtained from a very high and large well, dug in the rock with prodigious labour and at a vast expense,) in order that no hostile army might be able to approach him, much less to invest and besiege the place; for the want of

water keeps every enemy at a distance. The fortress is seated on a mountain, level on the summit, and not very high: it has an imposing appearance, being furnished on all sides with walls, towers, and bastions: it is about three quarters of a mile (*un mille d'Italie*) in circuit. The walls and towers, being constructed of stone and plaster, have a degree of beauty and solidity not observable in other fortresses. What, however, is most remarkable, is, to see on the very summit and in the middle of the fortress, a Mohammedan temple, and another in the centre of the town; for, in general, the Hindoos do not allow of any in the towns and other places dependent upon them. But, as the kings of Marwar have given their daughters or sisters in marriage to the Mogul sovereign, whether of their own accord, or compelled by fear, or in the hope of acquiring presents and dignities, there is no room for surprise that they should have permitted temples to the infamous Mohammed, to be erected in their town and district, dissembling how hateful to them must be such buildings. The latitude of this place is 26° 16′. The King has another residence, more pleasantly situated, at two *coss* from the city, called Mandor, to which he is accustomed to repair for recreation." * The worthy Father describes the city itself as, at that period, very populous, filled with merchants and artisans, and enjoying a flourishing trade. The streets are narrow, but the houses are solid and handsome, being built of a stone of a chestnut colour. It is not very large.

The district of Marwar originally comprised, besides the present territories of the Joudpour Rajah, the

* Bernoulli, *tom.* i. pp. 336, 7. According to Hamilton, Joudpoor is in lat. 26° 18′, long. 73°, 320 miles S.W. from Delhi, and 260 miles travelling distance from Oojein.

circars of Ajmeer, Nagore, Sarowy, Jesselmere, and Bikaneer; and Abulfazel includes Jyepoor under the same denomination. The *soubah* of Ajmeer, in the time of Akbar, comprehended the there grand divisions of Marwar, the country of the Rhatore Rajpoots; Mewar (or Meywar), the territory of the Chittore or Oodeypoor Rajah; and Harowti, the country of the Hara Rajpoots,* bordering on the Chumbul, and including the districts of Boondee and Kotah. These three divisions were again distributed into seven districts, five of which were in Marwar, the other two being Chittore and Rantampoor. The south-western and more mountainous parts of the province appear to have been at that time imperfectly explored, and were never entirely subdued by the Moslems. The modern distribution of Rajpootana is still more complicated, owing to the dismemberment of the ancient principalities, and the number of tributary and protected states; but the following table will exhibit the principal territorial and geographical divisions.

Divisions.		Government.
1. Bhatty country.		Zabeta Khan.
2. Shekawutty country.		Jyepoor Rajah.
3. Jyepoor.		
4. Bikaneer	Marwar	Bikaneer Rajah.
5. Jesselmere	Marwar	Jesselmere Rajah.
6. Joudpoor	Marwar	Joudpoor Rajah.
7. Ajmeer		British Government.
8. Boondee	Harowtee	Boondee Rajah.
9. Kotah	Harowtee	Kotah Rajah.
10. Oodeypoor	Meywar	Oodeypoor Rajah.
11. Sarowy	Meywar	Sarowy Rajah.
12. Neemuch	Meywar	British Government and Sindia.

The limits of this vast province are extremely in-

* The tribe of Hara has produced many celebrated men. Ram Singh Hara was esteemed one of Aurungzebe's best generals. Zalim Singh of Kotah is of the same tribe. Sir John Malcolm doubts, however, whether Harowti takes its name from this tribe.

determinate. The Bhatty country, which extends northward to the Sutlej and the Beyah, meets, on the east, the Hurriana district of Delhi and the Seik country; on the south, it is bounded by the Shekawutty country and the Bikaneer territory; and to the west, it is lost in the great sandy desert. The Bhatties were originally shepherds of the Rajpoot race, who have embraced Mohammedism. Various tribes of them are found in the Punjaub, and they are also scattered over the high grounds east of the Indus, from the sea to Ooch. In this country is the famous pasture district, known by the name of the Lacky Jungle, said to form a circle forty miles in diameter. Batindah, the chief town of this district, situated in lat. 30° 12′ N., long. 74° 48′ E., is about seventy-five miles S.W. from Loodeana. Its chief formerly paid tribute to the Seik Rajah of Pattiala. The other principal towns are Futtehabad, Sirsah, Raneah, Beergur, Beeranah, and Seerah, which lie along or near the banks of the Cuggur river. Forty-five miles W. of Seerah, is the celebrated town of Bhatneer,* formerly the capital of the Bhatty Khan, but which was taken in 1807 by the Rajah of Bikaneer. To the west of Bhatneer, the Cuggur is said to be lost in the sand, although it is stated to have formerly joined the Sutlej, in the vicinity of Ferozepoor: † it is probable that the desert has gained very considerably upon districts once cultivated by a numerous population. The Hurriana district, upon which it borders on the east, was once the channel of a considerable trade with Caubul and Persia, and contains several towns of high antiquity. Its name, in Hindostanee, signifies green;

* Taken and destroyed by Timour in 1398. See page 225 of our first volume.

† See page 221 of our first volume.

referring, probably, to the excellence of its pastures. During the flourishing periods of the Mogul sovereigns, it was considered as of sufficient value and importance to be the personal appanage of the heir apparent. It is, for the most part, an extensive plain, free from jungle, and the water lies at a great depth below the surface.* To supply this deficiency, the Emperor Feroze constructed several canals drawn from the Jumna: the remains of that which flowed by Hissar, are perfectly distinct, and the Chitang river is supposed to be a canal throughout its extent. The junction, by means of these arms, of the waters of the Jumna and the Sutlej, which that patriotic monarch is supposed to have contemplated, Colonel Tod believes to be not impracticable. "The remains of the palace within the fortress † at Hissar Ferozeh, the noble artificial lake into which the canal flowed, with the mausoleums on its banks, are sufficient evidence," he remarks, "that a great mind had been there exerting its powers. The natural fertility of the soil is seen in the richness of its pastures, and even in its miniature forests of the grand shrub of the desert, the *pilú*, in which the lion still finds shelter.....In establishing Hissar, Feroze appears to have had in view the necessity of a more extensive post than Hansi, which the Hindoos seemed to think the key to the capital of the empire, covering it in the line of the fords of the Sutlej or Garah, by which invasion often came from the west.

"Hansi is 126 miles nearly W.N.W. from Delhi.‡

* The depth at which water is reached, increases as we travel westward. At Rotuk, it is 70 feet; at Mohim, 90; at Hansi, 120; at Hissar, 136.

† Feroze had intended this as a royal residence. See p. 221 of our first volume. Hissar is in lat. 28° 57′, long. 75° 24′.

‡ Hamilton makes Hansi only 92 miles W. by N. from Delhi, in

According to an inscription (saved from the general wreck of its halls by the materials being taken to erect a small Mussulman place of worship), *Asi* is the proper name. It is a singular place; and if ever fire-worship had been prevalent on these plains, I would say, it had the appearance of a grand fire-temple, rather than that of being intended for defence. It is, in shape, the *frustrum* of a pyramid from 80 to 100 feet in height, artificially raised: the exterior slope of each side (faced with brick) forming an angle of about 72°. Still, the *terre-pleine* at top is considerable; and the palace of Prithwiraja would have been standing to grace it, but for the guns of Mons. Perron, when he put a stop to the schemes of sovereignty of George Thomas, who had established his court in these 'halls of the Cæsars,' now a heap of ruins.

"Asigurh, or Asidurg, is celebrated as the scene of contest between the Hindoos and early Mohammedans. It was by this route that most of Shahabuddin's attempts were made to wrest the throne of Hind from the subject of the inscription, Prithwiraja; and often did the warriors of the mountains of Caubul find their graves before Asi. Even now, it presents the appearance of a great sepulchre all around, but especially to the west. The route was by Pacapattan on the Setlej, to Bhatneir and Futtehabad, to Asi and Delhi."*

The Shekawutty country is said to derive its name from a horde of predatory Arabs. It consists of an immense sandy plain, encircled and traversed by rocky hills. It is ill watered and badly cultivated; and the

lat. 28° 54′, long. 75° 39′; and Hissar, only 105 miles W.N.W from Delhi.

* Transactions of the Royal Asiatic Society, vol. i. pp. 134, 5. Prithwiraja, the Pithowra of Abulfazel, was the head of the Chahamana or Chohan race, "still one of the most distinguished of the thirty-six royal tribes of India." See page 190 of our first volume.

only vegetation which clothes the naked sands, are tufts of bug-grass, the *baubool* (*mimosa Arabica*), the *kurreel* (caper-tree), and a bush named *foke*. There are several considerable towns, however, in the district, the principal of which are Jhoonjoona, Islampoor, Futtehpoor, Khetri (or Kautery), Seekur, and Kundailah. The Shekawutty chiefs are nominally feudatories to the Rajahs of Jyepoor, and the country may be considered as geographically belonging to the Jyepoor territory, by which it is bounded on the south. On the north and north-east, it meets the British district of Hurriana; eastward, it joins the territory of the Macherry Rajah; and on the west, Bikaneer and Joudpoor. It extends about eighty miles N. and S., and rather less from E. to W.

The Bikaneer Rajah is of the same family as the Rhatore Rajahs of Joudpoor. He is the least powerful of all the princes of Rajpootana; but it does not appear that he ever paid tribute to the Mahrattas; an exemption for which he was probably indebted to the sterility and consequent inaccessibility of his miserable country. The only water is obtained from wells of great depth, and tanks which are filled by the rains. Bikaneer is a walled town, containing some temples and a shewy fort; but, within ten yards of the walls, the country is as waste as the wildest parts of Arabia. It is situated about 260 miles W. by S. from Delhi, in lat. 27° 57′ N., long. 73° 2′ E. The next town in importance is Chooroo, situated 107 miles W. by N. from Bikaneer; but its chief is a dependent, rather than a subject of the Bikaneer Rajah.

To the westward of this territory, and nearly surrounded by the great desert, lies the principality of Jesselmere; the chief of which is also said to be of the Joudpoor family, but the inhabitants are Rajpoots

of the Bhatty tribe. The capital is situated in lat. 26° 43′, long. 70° 54′, about 165 miles due E. from the Indus, and nearly the same distance W. of Ajmeer. With the exception of this town, the only inhabited places are mere hamlets collected in the vicinity of wells and pasturage. It seems to form, in fact, a part of the Bhatty country, while Bikaneer is only a subdivision of Marwar.

To the south of Bikaneer, is the district of Nagore, which was formerly the seat of an independent principality. The town of Nagore, distant about 68 miles N.N.E. from Joudpoor, is described by Tieffenthaler as a city famous and vast, surrounded with walls, which had been enlarged and rendered flourishing by a Mohammedan omrah. Three immense tanks supplied the city with water. This canton is famous for its excellent breed of cattle. The only other town of consequence in Marwar, is Meerta, thirty-six miles W. by N. from Ajmeer, which belongs to the Joudpoor Rajah, and was formerly the boundary between his territories and those of Sindia.

The boundaries of Rajpootana towards the south, are not less undefined than on the north and west. Meywar stretches into both the provinces of Malwah and Gujerat. Banswarra, formerly a dependency on the Oodeypoor Rajahs, is generally included in the latter province;* while, "in common *parlance*," Bishop Heber says, "Meywar is always reckoned a part of the former." "Not even Suabia or the Palatinate," he remarks, "can offer a more checkered picture of interlaced sovereignties, than Meywar, and indeed all Malwah. In the heart of the territory which, on our

* It is in the district of Baugur, which Hamilton writes Waugur, and includes in Gujerat. Sir John Malcolm makes it a separate province, intermediate between Gujerat and Malwah.

English maps, bears Sindia's colour, are many extensive districts belonging to Holkar, Ameer Khan, the Rajah of Kotah, &c., and here" (between Neemuch and Baroda), "scarcely any two villages together belong to the same sovereign. Sindia, however, though all this is usually reckoned beyond his boundary, has the lion's share."

This brief account of the chief divisions of Rajpootana will, probably, be not unacceptable to our readers, as enabling them better to follow the Bishop through the rest of his adventurous route, as well as filling up the blanks in his survey of the country.

From Nusseerabad, his Lordship marched nineteen miles to Bunaee, a good-sized town situated at the foot of one of the ranges of mountains seen from the former place. A little old castle crowns an adjoining rock, and round its base are seen the unusual and valuable ornament (in this part) of a good many spreading trees. These are preserved with care, as a great part of the trade of the town depends on them, a religious fair being annually held under their shade. In the town are two very elegant little temples. The next day, the Bishop proceeded six *coss* to Deeolea, a small, shabby town with a mud rampart and a ruinous castle. At Dobla, a poor town seven *coss* further, he entered on the territories of the Ranah of Oodeypoor, and was accordingly met by one of the servants of the British Resident at that court. There is a castle here much dilapidated, and the *thakoor*, its proprietor, was an exile. A great many of the tradesmen and merchants in this neighbourhood are natives of Bikaneer, who generally return, when they have made a little money, to end their days in that place; "a remarkable instance," observes Bishop Heber, "of the love of country, inasmuch as that city stands

in one of the most inhospitable regions of the earth, with an ocean of sand on every side, and all the drinkable water in the place is monopolized and sold out by the Government."*

As the Bishop advanced southward, the soil appeared to improve, although the country was sadly burned up, and bare of every thing but thorny trees, in some places pretty thickly scattered. "All this country," he remarks, "is strangely desolate; yet, the number of tombs and ruins which we passed, proves that it had been well inhabited at no very distant period. Oodeypoor was, indeed, the district which suffered most from the Pindarries and from two of the chieftains who had the greatest influence with those horrible robbers, Bappoo Sindia and Jumsheed Khan. The only district which escaped, was the territory of Kotah, then under the regency of Zalim-Singh, "who, by firmness, personal popularity, and the able employment of very limited means, made his little country a sort of Eden, amid the surrounding misery. He died a few years ago, loved by his own subjects, and reverenced even by the worst and most lawless of his neighbours."†

Bunaira, the next stage (about sixteen miles) from Dabla, is a large walled town, prettily situated in the midst of gardens and fields, at the foot of a range of craggy and shrubby hills, on one of which is a very fine castle, larger than that at Caernarvon, and in good repair. A good deal of cotton grows round the city, and some wheat and barley; and the whole scene struck the Bishop as interesting and romantic. Ruined tombs and mosques were scattered over the hills to a considerable distance. In his way to this place, he

* Heber, vol. ii. p. 458. † *Ib.* p. 451. See for an interesting account of this able ruler, Malcolm's C. I., vol. i. pp. 488—504.

passed the first field of white poppies, a sign of his approaching the opium district. Seven miles further, on the next day, he passed Sanganeer, a large town and celebrated fortress, with a good rampart, bastions, glacis, and ditch. The walls were, however, much dilapidated, and the town, he was informed, had been sacked by Ameer Khan. The day's stage, ten miles, terminated at Bheelwara, a large town without any splendid buildings, but with a number of neat houses, four long bazars, and a greater appearance of trade, industry, and moderate but widely diffused wealth and comfort, than he had observed since leaving Delhi. The streets were full of hackeries laden with corn and flower; the shops were stored with all sorts of woollen, felt, cotton, and hardware goods; and the neatness of their workmanship in iron, far surpassed what the Bishop had expected to see in this remote corner of India. For this unusual state of prosperity, the town had been indebted to the able and benevolent exertions of Captain (now Colonel) Tod, to whose administration the whole of Meywar had been for a considerable time entrusted, on its becoming connected with the British Government. "The place had been entirely ruined by Jumsheed Khan, and deserted by all its inhabitants, when Captain Tod persuaded the Rajah to adopt measures for encouraging the owners of land to return, and foreign merchants to settle: he himself drew up a code of regulations for them, obtained them an immunity from taxes for a certain number of years, and sent them patterns of different articles of English manufacture for their imitation. He also gave money liberally towards the beautifying of their town. In short, as one of the merchants said, it ought to be called *Todgunge*; but there is no need, for we shall never forget

him." His name, the Bishop adds, "appears to be held in a degree of affectionate respect by all the upper and middling classes of society, highly honourable to him, and sufficient to rescue these poor people from the often repeated charge of ingratitude."*

A short stage of nine miles, through a country chiefly covered with open jungle, leads to Ummeerghur. A little short of this place, is passed the river Bunass, which, when swelled by the rains, discharges a considerable volume of water into the Jumna. Its channel was now dry, with the exception of a narrow stream of beautiful and rapid water in its centre.† Ummeerghur is a good-sized town, in the centre of which are three very pretty temples, ranged on a line, and built on a uniform plan, with a tomb on their right hand, where repose the ashes of a rich merchant, their founder. A considerable manufacture of chintz seemed going on, and the place bore the marks of apparent prosperity. Above it, on a high rock, stands a showy castle; and close to the foot of the hill is a large pool, which, during the rains, covers nearly eighty acres, being then supplied from the Bunass river. Another short stage (ten miles), chiefly through a jungle of bushes and stunted trees, leads to the small town of Gungrowr, which has also its castle perched upon a rock at the foot of some wooded hills. The situation in which the Bishop's tents were placed, is singularly beautiful. The plain is traversed by a small

* Heber, vol. ii. pp. 457, 462. To this gentleman, Indian literature is highly indebted for some valuable contributions inserted in the Transactions of the Royal Asiatic Society, of which we have availed ourselves.

† "There is another river of the same name, beyond the hills of Aboo and Palhampoor, which falls into the Runn to the W. of Gujerat, a circumstance which has led Arrowsmith into some great errors."

brook, which, even at that burning season, was sufficiently abundant to nourish a tolerable turf. It is bounded by a wood of the finest mango, saul, peepul, and banyan trees, above which rise the hills with their rock, brush-wood, and ruinous towers. But for a few scattered palm-trees, the scene would be almost English in its character. A wild but interesting road winds through the woods at the foot of the hills, to Chittore; a stage of between twelve and thirteen miles. Of this celebrated capital, we have the following description.

CHITTORE.

"CHITTORE, once the capital of this principality, is still what would be called in England a tolerably large market-town, with a good many pagodas and a meanly built, but apparently busy bazar. The population seem chiefly weavers and dealers in grain. The fortress rises immediately above the town, and extends for a considerable distance to the right and left of it. The rock, where not naturally precipitous, has been scarped by art all round the summit, to the height of from 80 to 120 feet, and is surmounted by a rude wall with semi-circular bastions, enclosing, as the *thakoor* assured us, a circuit of six *coss*. Of course, it does not contain an area proportionate to this circumference, since the form is extremely irregular, and the ridge of the hill, in many places, narrow. The approach is by a zig-zag road of very easy slope, but stony and in bad repair, passing under six gateways with traverses and rude out-works, before we arrive at the main entrance of the castle. The whole face of the hill, except the precipice, is covered with trees and brushwood, and the approach is therefore very picturesque and inter-

esting. It may be not far short of a *coss* in gradual ascent. In advance of the castle gate is an out-work or barbican, with a colonnade, internally of octagonal pillars and carved imposts, supporting a flat terrace, and with a hall in the interior. The gateway itself is very lofty and striking, with a good deal of carving, in the genuine style of Hindoo architecture, with no Mussulman intermixture, and more nearly resembling the Egyptian, than any thing I have seen since my arrival in this country.

" On entering, we passed through a small street of very ancient and singular temples; then through a narrow and mean bazar; then, and so long as day-light lasted, through a succession of most extraordinary and interesting buildings, chiefly ruinous, but some still in good repair. The temples were the most numerous, none of them large, but several extremely solemn and beautiful. There were two or three little old palaces, chiefly remarkable for the profusion of carving bestowed on rooms of very small dimensions, and arranged with no more regard to convenience than a common prison. One of these, which is seated on a rock in the midst of a large pool, was pointed out as the residence of a very beautiful Rannee, whose fame induced the Emperor Acbar to demand her in marriage, and, on her father's refusal, to lay siege to Chittore, like another Agramant, in order to win the hand of this Eastern Angelica. After a long siege, he succeeded in undermining a part of the wall; on which the princess in question persuaded all her country-women in the garrison to retire with her and her children into this palace, where they were, at their own desire, suffocated with the smoke of fuel heaped up in the lower apartments, only two remaining alive. The garrison then sallied out on the enemy, and all

died fighting desperately, neither giving nor accepting quarter. The two female survivors of the carnage were found by Acbar, and given in marriage to two of his officers. I give this story as I heard it from the Thakoor Myte Motee Ram. With the exception of the romantic cause assigned for Acbar's invasion of Oodeypoor, it is indeed 'an ower true tale,' the horrible circumstances of which may be found in Dow's History of Hindostan. It is extremely probable, that there may have been some one high-spirited princess who urged her companions to submit cheerfully to slaughter, rather than to the wretched lot of female captives; but it is certain, that all the women and children were slaughtered nearly in the manner described, which, in the blood-stained history of India, was of no uncommon occurrence, and known by the technical name of *joar*, being an act of devotion to Kali, to which men had recourse in the last extremity.*

* This is a mistake. The catastrophe referred to took place 250 years before the reign of Akbar, and is mentioned by Abulfazel. "Ancient historians relate," he says, "that Sultan Allah ud deen Khilji, king of Delhi, hearing that Rawul Rutten Sein, Rajah of Meywar, was possessed of a woman of incomparable beauty, sent a person to demand her. Rutten Sein refused his consent, upon which the Sultan led an army to force him to compliance. The fort of Chittore was besieged for a long time, till Allah-ud-deen, being convinced that he could effect nothing by force, had recourse to artifice, and offered peace. The rajah readily acquiesced, and invited him to be his guest." Abulfazel goes on to describe the treacherous seizure of the unsuspecting rajah by Allah-ud-deen, and the stratagem by which he was rescued. It was announced to the amorous Sultan, that the *rannee* was about to repair in person to his camp, attended by a great train of handmaids. Seven hundred soldiers, having placed themselves in women's *doolees*, accordingly set out from Chittore; and the pretended *rannee* having solicited a previous interview with the captive rajah, the opportunity was seized for bearing him off, and he reached Chittore in safety, though not before many of his brave Rajpoots had fallen in covering his escape. Rutten Sein was afterwards decoyed a second time

" The palace on the lake has, however, no appearance of having suffered by fire, though the ruins of a long range of apartments to the north of the lake may very probably have been the scene of this sacrifice; and in this, perhaps, I may have misunderstood my informant. Just above, and on the crest of the hill, as if connected with this event, stands the largest temple in the fort, dedicated to the destroying powers, with the trident of Siva in front, and within, lighted by some lamps, in its furthest dark recess, a frightful figure of the blood-drinking goddess, with her lion, her many hands full of weapons, and her chaplet of sculls. A tiger's skin was stretched before her, and the pavement was stained with the blood of sacrifices from one end to the other. On one side, on a red cloth, sat three Brahmins, the principal of whom, a very handsome man of about thirty-five, was blind, and seemed to be treated by the other two, and by all the by-standers, with great deference. On my entering the temple, which is very beautiful, I gave a rupee to the Brahmin next me, who with a very humble obeisance laid it at the foot of his superior, telling him at the same time that it was the gift of a '*belattee* (foreign) Raja.' He took no notice, however, of either it or me, merely raising his calm, melancholy face and sightless eyes at the sound of my voice, and again turning them towards the shrine, while he kept telling the beads of his rosary. A large peepul grows in the

to an amicable interview with the Sultan, and basely assassinated. Allah-ud-deen then renewed the siege of Chittore, and conquered it. Rawel Arsee, the son-in-law of the murdered rajah, was killed in defending the place, " and all the women destroyed themselves by fire." Ayeen Akbery, vol. ii. p. 90. See also page 207 of our first volume. A similar catastrophe attended the fall of another fortress, in Gondwana, in the reign of Akbar, which has been confounded with this story. See p. 272 of vol. i.

court of the temple, and there are many others scattered on different parts of the hill. In this and all the other temples, I was much struck with the admirable masonry and judicious construction of the domes which covered them, as well as with the very solemn effect produced by their style of architecture. A Gothic or Grecian building of the same size would merely have been beautiful; but these, small as they are, are awful. The reason of this effect may be found in the low and massive proportion of their pillars, in the strong shadow thrown by their projecting cornices and unpierced domes, in the long flights of steps leading to them, which give a consequence to structures of very moderate dimensions, and in the character of their ornaments: these consist either of mythological basreliefs, on a very minute scale, so as to make the buildings on which they are found seem larger, or in an endless repetition and continuation of a few very simple forms, so as to give the idea of a sort of infinity. The general construction of all these buildings is the same; a small court-yard, a portico, a square open building supported by pillars, and surmounted by a dome, and behind this a close square shrine, surmounted by an ornamented pyramid. One, and one only, of the buildings on the hill, struck me as a Mussulman erection; and on inquiring who built it, I was told, it really was the work of Azeem Ushân, son of Aurungzebe, who also was fortunate enough to take Chittore, and who called this building 'Futteh Muhul' (Victory Hall). It is singular that such a trophy should have been allowed to stand when the Hindoos recovered the place. Though uninhabited and falling to decay, it is still tolerably entire.

"There are, besides the pool which I have already noticed, many beautiful pools, cisterns, and wells, in

different parts of this extraordinary hill, amounting, as we were assured, to eighty-four, of which, however, in the present singularly dry season, only twelve have water. One of these last, cut in the solid rock, and fed by a beautiful spring with a little temple over it, is a most picturesque and romantic spot. It has high rocks on three sides, crowned with temples and trees; on the fourth are some old buildings, also of a religious character, erected on the edge of the precipice which surrounds the castle. A long flight of rock-hewn steps leads down to the surface of the water, and the whole place breathes coolness, seclusion, and solemnity. Below the edge of the precipice, and with their foliage just rising above it, grow two or three plantains of a very large size, which were pointed out to me as great curiosities. The Kamdar assured me, that they were 300 years old, and that they every year produced excellent fruit, though, as he truly said, there could be very little earth on the ledge where they were rooted. They probably derive moisture from the water filtering through the rampart, which here forms a dam to the pool. For their great age, I have only his authority.

"The most extraordinary buildings in Chittore are two minarets or tower temples, dedicated to Siva. The smaller of these, we only saw from a distance, and were told, it was now ruinous. The larger, which resembles it in form, is a square tower nine stories high, of white marble most elaborately carved, surmounted by a cupola, and the two highest stories projecting, balcony-wise, beyond those beneath them, so that it stands on its smaller end. There is a steep and narrow, but safe staircase of marble within, conducting to seven small and two large apartments, all richly and delicately carved with mythological figures, of which

the most conspicuous and most frequently repeated are, Siva embracing Parvati, and Siva in his character of destroyer, with a monstrous cobra-di-capello in each hand. Our guides said, that the building was 500 years old; but, from its beautiful state of preservation, I should not suppose it half that age. It is, so far as I could judge by the eye, about 110 or 120 feet high. The view from the top is very extensive, but, at the present season of the year, there is so much dust and glare, that a distant prospect cannot be seen to advantage in this part of India.

"We did not see much of the rampart, but were struck with the very slight appearance of precaution or defence at the gates which we passed. There was only one clumsy piece of cannon visible, and the number of armed men did not altogether amount to sixty. A considerable population reside within the fort, but they seemed all Brahmins, weavers, and market-people. If well garrisoned by a British force, the place would, with the addition of some casemates, be very nearly impregnable. Its situation is such, that to batter it could be of little use; and, from its great extent, shell would not occasion much danger to the garrison. But to man its walls, even in the most imperfect manner, would require a moderate army."*

Chittore, notwithstanding its apparent strength, was thrice taken by the Mohammedan armies; by Allah ud deen in 1303; by Akbar in 1567, and by Azim Ooshaun in 1679.† In 1790, it was taken by Madhajee Sindia from Bheem Singh, a rebellious subject of the Oodeypoor Rajah, to whom it was restored, in conformity to a previous agreement. The decline of its importance dates from the transfer of the seat of

* Heber, vol. ii. pp. 477—485.

† See pp. 207, 272, and 324 of our first volume.

government to Oodeypoor. It stands in lat. 25° 15′ N., long. 74° 30′ E. Above the town, the beautiful stream of the Bunass, to which the valley owes its fertility and luxuriance, is crossed by the ruins of a long, lofty, and handsome bridge of eight Gothic arches and one semi-circular one in the centre, with a ruined tower and gateway at each end. The ford, when the Bishop passed it, was even then deep, with a sharp gravelly bottom.

Oodeypoor lay far out of the Bishop's route, being situated about a degree further west, in lat. 24° 35′ N., long 73° 44′ E., 2064 feet above the level of the sea. "To the west of the city is a large lake, five miles in circumference;* enclosed on all sides, except where the city stands, by wild and rugged hills, between which and the margin of the lake, there are some villages, tombs, and gardens, with narrow slips of cultivation. A great *bund* or embankment, along which there are many trees and several buildings, defends the town from any overflow of the lake. The appearance of Oodeypoor at a distant view, is, from its site on a small hill, on the summit of which is the palace of the prince, very grand and imposing; but, on nearer inspection, it presents a miserable prospect of ruined and deserted houses and temples. This town is, however, rising

* "The palace is situated on a very large lake, called *Rai Sagar*, surrounded with a bank of stone. On the two sides are seen pagodas. In the middle of the lake there are some pretty buildings, to which access is obtained by means of boats. It is about two miles (German) in length; in breadth 200 paces. A range of houses extends along each border. There is another lake, called *Ode Sagar*, three miles to the westward; it is two miles in circumference, and is surrounded with an embankment. On its border there are some very fine buildings." Bernoulli, *tom.* i. p. 326. These lakes are apparently connected with the Bunass or Beeruch river.

rapidly under the protection of the British Government."*

Tieffenthaler describes Oodeypoor, in 1750, as a considerable and populous city, remarkable, as much as any place whatever, for its fine temples, and boasting of the palace of its Rana,—an edifice presenting a singular number of towers or cupolas.† "The neighbouring mountains are fortified with towers and walls descending from the summit to the foot. On approaching the city from Surat, you encounter, near the village of Kevera, very narrow ravines, closed by a wall running from one summit to another of the mountains which form them; so that no way to the city is open, but by these defiles. If there is any place apparently accessible, it is found guarded by a fort or a redoubt. In going to Jyepoor, you must pass by another very narrow defile, enclosed between two mountains, and fortified by walls and towers: it is called Debari."‡ It must have been in such defiles as these that Aurungzebe found himself hemmed in,

* Malcolm's C. I. vol. ii. p. 508. In 1818, on its emancipation from the yoke of the Mahrattas, it received an immediate accession of several thousand inhabitants.

† "Le culte abominable des Idoles se pratique ici dans toute sa force. On y voit des temples élevés en pierre avec une grande dépense, et d'une architecture qui n'est pas à mepriser, consacrés je ne sais à quels dieux, dont ils adorent les statues informes, horribles, barbouillées d'huile, de beurre, et de terre rouge."—Bernoulli, *tom.* i. p. 326.

‡ Bernoulli, *tom.* i. p. 327. The Rana's treasure, it is added, is preserved in the fortress of Coumbalmere (Kumulnere?). Near the village of Dariba, copper is obtained; and there is also said to be a silver mine in the Oodeypoor district. Hamilton states, that the wells in the neighbourhood, although near the surface, are strongly impregnated with mineral particles brought down with the water from the hills. There is but one road through the hills that admits of a carriage, but there are two other passes through which a horse can go. Hamilton, vol. i. p. 550.

so as to owe his escape to the generosity of the enemy.*

The Maha-ranah of Oodeypoor "has a large extent of territory, and, in ordinary years," says Bishop Heber, "a singularly fertile one, were these people to cultivate it. But he was quite ruined and beggared by Bapoo Sindia and Jumsheed Khân. Half his revenues at least are mortgaged to shroffs and money-lenders, and his people are pitiably racked in order to pay the exorbitant interest of his debts. It has been the misfortune of his family to have been the oldest and purest in India; to be descended in a right line from the Sun without any debasing mixture, having resisted all attempts of the Emperors of Delhi to effect an intermarriage of the houses, and reckoning, I believe, in their pedigree, one or two avatars of the Deity. In consequence, they have been generally half mad with pride, perpetually marrying among themselves, fond of show and magnificence beyond their means, or the usual custom of Hindoo Sovereigns, and very remarkably deficient in knowledge and intelligence. The present Ranah adds to all these advantages a great fondness for opium. In consequence, the revenue is collected in the most oppressive, and dissipated in the most absurd manner; and except in the large towns, which have obtained, more or less, the protection of the British Resident, the country, Dr. Gibb said, has profited infinitely less than either Malwah or the rest of Meywar, by the peace which it has enjoyed since the destruction of the Pindarrees. Yet, in comparison with Jyepoor, the country is plentiful and thriving. Corn is cheap, and the number of beggars less than I have seen on this side of Delhi."

* See page 323 of our first volume.

ABOO.

ABOUT forty *coss* directly west from Oodeypoor, in a wild and thinly inhabited country, are found the city and sacred mountain of Aboo, the first acknowledged seat of the Chohan sovereignty. The place is a dependency on the Sarowy rajah, whose capital lies about eighteen miles to the north of it, and whose tribe (the Deora or Deolah Rajpoots) are a branch of the Chohan race, and have held the sovereignty of this remote region for about five hundred years.* Of this remarkable place, we regret that we have no further description than is incidentally furnished by Col. Tod, in a paper already referred to. "I had the pleasure," he says, "of visiting this classical spot in the mythology of both religions," (the Brahminical and the Boudhic, we presume, are alluded to,) "where Adinat'h and Adiswara, Rishabhadeva and Nandiswara, have their primitive shrines and their common origin in name and in symbols. The superior wealth of the ministers of the Balhara sovereigns, (in whose territory Abù was a tributary fief,) following the Jain doctrines, has eclipsed, in the splendour of the temples to Rishabhadeva, the simplicity of the shrine of Father Adam, as Mahadeva is often termed in these countries. He is here also worshipped as *Pataleswara*, or lord of the infernal regions. There are no temples in India which can for a moment compete with these, whether in costliness of materials or in beauty of design.....I placed myself on the top of the *Guru-sikhar*, or saint's

* Aboo, according to Hamilton, is fifty-six miles W. by S. from Oodeypoor, in lat. 24° 36′; long. 73° 25′. Sarowy, the capital of the Sarowy district, is in lat. 24° 52′; long. 73° 15′, sixty-two miles from Oodeypoor. Bishop Heber was informed, that Aboo is sixty distant, which may intend either sixty or eighty miles.

pinnacle, the highest of all the numerous peaks of this curious mountain, where European foot had never been; and but one gentleman besides myself had ever been on any part of Abù. Here I had the pleasure, among other discoveries, to meet with some of the fruits of Europe, the nectarine, peach, and citron, indigenous upon the mountain, upon the edge of the Indian desert, and on the very verge of the tropical zone. It was a place of wonders, independently of its temples; which, however fine and costly the fabric, were surpassed, in my ideas, as a lover of antiquity, by the gigantic temples of Girinar, constructed from the rock on which they stand, and supported by numerous columns of the same dusky granite and sienite. The height of Abù may be judged of from the variation of temperature. In thirty-six hours, I passed from that of 108° in the plains of Marwar, to 60° on the summit of Abù, under a vertical sun. The barometer indicated a height of nearly 5000 feet above the sea.

"The *Chahamani* (or *Chohan*) possessions extended, at very early periods, and when Mahmood visited India, on both sides of that stupendous range of mountains, the *Arabullah*, dividing the rich lands of Central, from the more sterile of Western India, and serving as a great bulwark against the further drifting of the sands of the great desert.....Sambhari was the earliest possession of the Chohans. The town stands not far from the celebrated lake of the same name, which supplies a great part of India with salt, and forms a considerable branch of the revenue accruing to the prince in whose territory it lies.*

* Samber is about fifty-one miles N.N.E. from Ajmeer. The lake is twenty miles long by one and a half broad.—Hamilton, vol. i. p. 541.

Prithwiraja is called (in the native legends), though enjoying the imperial sovereignty, the prince of Sambhari (*Sambhari Rao*).....I discovered a rock near Jonagurh Girinar, another great seat of this race, covered with the same characters (as on the *Firoz Lath* at Delhi); likewise a triumphal pillar in a lake in Meywar." *

We now resume Bishop Heber's route towards Surat. From Chittore to Sawa, a stage of ten miles, the road leads through a country almost entirely covered with scattered trees and bushes,† with a tolerable turf under foot. It abounds with deer and wild hogs, and there are wolves, but few tigers. The want of people, in this part of Meywar, is very striking. Sawa is a good-sized town, walled, and containing two or three good houses, four handsome pagodas, and two very beautiful *boolees* (reservoirs).‡ Neemhaira,

* Trans. of R. A. Soc. vol. i. pp. 139—141. In Part I. of Capt. Grindlay's Indian Scenery, there is a view of "the mountains of Aboo, with the source of the river Suruswutee,"—a mountain torrent dashing from a considerable height into a small lake, on which are situated a cluster of temples.

† The most common tree, "or rather bush," in these forests, is the *dhâk*, with a large, broad leaf, like that of the peepul, and bearing a beautiful pink flower.

‡ These fine *boolees*, Bishop Heber says, seem peculiar to India west of the Jumna. "They are very deep square pits about fifteen or twenty feet across, lined with hewn stone, and sometimes sixty or seventy feet deep. At the top is a pulley, as in a common well, by which water is drawn from the bottom by oxen. On one side is a long and broad flight of stone steps to the water's edge, and, with its approach, sometimes ornamented with pillars and a kind of portico. They are generally full of pigeons, who build their nests in crannies of the walls....As works of art, they are eminently beautiful; but they are strangely deficient in any mechanical aids for raising the water. No means are used but the small brazen *lotee*, which every body carries, or at most an earthen jar or skin: the former is let down by a long string from the top

the next town, distant six *coss*, is small, but surrounded with a good rampart and towers: the district is well cultivated with wheat, barley, and poppies. It forms part of the *jagheer* of Ameer Khan,* but is rented by the British Government. In the town is a neat *cutcherry* with three or four small temples and a little mosque, adjoining which is the tomb of Jumsheed Khan, the Patan chief, who held this *jagheer* till his death, and who, with Bapoo Sindia, held Oodeypoor in so complete and inhuman subjection. There is also a very beautiful *boolee*, built, within a few years, from a legacy left for that purpose by a rich merchant. It has a noble flight of steps and a verandah of rich Saracenic arches round the wall about half way down. Another stage, between seventeen and eighteen miles over a more open and better cultivated country, conducted the Bishop to the British station at Neemuch.

This place, which has but very recently found its way into the Indian Gazetteer, "differs in no conspicuous respect from any of the other large cantonments of the Bengal army. It is a stationary camp of thatched bungalows and other buildings, open on all

of one of the galleries; the other must be carried down to the water's edge, and brought up again on the head or back. The rude pulley at the top is used only in irrigating the fields, and to bring up the large leathern bucket, which is drawn by oxen."—Heber, vol. ii. pp. 463, 489.

* The district of Neemhaira contains 275 villages, yielding a revenue of three *laks*. Besides this, Ameer Khan had secured to him several other detached portions of territory, besides the principal one of Tonk, where he resided, producing altogether about fifteen or sixteen *laks*. "Now that he can no longer carry fire and sword from Bhopaul to Joudpoor, he is grown devout in his old age, dresses in sackcloth and ragged apparel, tells his beads, and reads his Koran continually, and is surrounded with fakeers. He is extremely rich, but his army, except a few household troops, he was obliged by Lord Hastings to dismiss."—Heber, vol. ii. p. 473. See page 360 of our second volume.

sides, and surrounded with a fine plain for the performance of military evolutions. There is a fine house here, built by Sir David Ochterlony, and well furnished, but which he had never occupied. These buildings, with the surrounding slip of *meidân*, constitute the entire British territory in this neighbourhood; the small town of Neemuch and most of the surrounding country belonging to Sindia." The ground on which the cantonment stands, was reluctantly sold or ceded by him at the last peace.

From Neemuch, Bishop Heber proceeded to Pertaubghur, a large fortified town, the capital of a petty rajah, with a battalion of sepoys cantoned in the neighbourhood. The little principality of which it forms the capital, occupies nearly the whole of the small district of Kantul, which is included in Malwah. The plain of Pertaubghur is one of the highest parts of that province, being elevated nearly 1700 feet above the level of the sea. The night before the Bishop arrived there, it had been a hard frost. Pertaubghur stands in lat. 24° 2′ N., long. 74° 51′ E. The town itself contains little or nothing worth seeing. Sir John Malcolm describes the surrounding country as very rugged and much covered with jungle. In the immediate neighbourhood, however, Bishop Heber found it undulating and fertile, with extensive fields of poppies and wheat, and a good many scattered peepul-trees. The groves of fruit-trees had been all ruined by the Pindarries. The Pertaubghur rajah is descended from a junior branch of the Oodeypoor family. His ancestors were officers of the Delhi emperors; and one of them obtained from Mahomed Shah, permission to coin money in his own name. This privilege he retained as the tributary of Holkar; and it has not hitherto been thought proper to deprive him of it, since he has become a feudatory of the

British Government, notwithstanding that he has repeatedly abused it by fraudulently altering the standard.* The rajah usually resides at Deooleear (or Dewla), a fort eight miles to the westward.

The next day, the Bishop went about seventeen miles, through a country prettily varied with wood and arable land, to a very small and poor village named Chompna. The hills are low, but very rocky; the valleys and level ground are of a rich and deep, though light, black loam, which, under a good government, would soon be a garden. The villages, however, in this part, are among the poorest that he had seen, and the inhabitants looked squalid and miserable. The trees are either peepul or the *dhák*, with a few mangoes near the villages. On the road were met a considerable number of bullocks laden with *mhowah*, an intoxicating drug obtained from the fermented juice of the blossom of a large tree.† They were car-

* Heber, vol. ii. p. 504. Malcolm's C. I., vol. ii. p. 510; vol. i. p. 506. The revenue of the countries west of the Chumbul, is paid in rupees of this currency, called *zalim-shye*.

† The *mowah*, (*mahwah*, or *mâwee*; in Sanscrit, *madhuca* or *madhudruma*; *bassia latifolia*, Roxburgh; *bassia butyracea*, Forbes,) in its size, the form of its branches, and the colour of its large and shining leaves, closely resembles the oak. Its timber is valuable as being proof against the termites. "The flowers, which grow in full bunches, are of so rich a nature, that, when gathered and dried in the sun, they resemble Malaga raisins in flavour and appearance. These blossoms are eaten in various ways, either as a preserved fruit, or to give an acidity to curries and other savoury dishes; but its greatest consumption is in the distillery of an arrack····so strong and cheap, that the lower class of natives drink it to great excess. In a plentiful season, a good tree produces from 200 to 300 lbs. of flowers. The flowers are never entirely gathered; those that remain on the tree, are succeeded by a fruit or shell, containing a pulp of delicate whiteness, from which is extracted an oily substance like butter or *ghee*, which keeps a long time. The kernel or seed of the fruit contains an oil of inferior quality and a more rancid flavour; it does not congeal, and

rying their loads from Doongurpoor to Pertaubghur, against the great festival of the Hoolee, when all sorts of excitation are in demand. The country becomes more rugged and woody in the next stage, but is still tolerably well cultivated. At the end of seven *coss* (about sixteen miles), is Ambera (Amba Ramba), a large village on a declivity, with a *nullah* at its foot. Two miles beyond this place, the road descends a steep pass, overhung with trees, into an extensive forest, which it traverses for fifteen miles to Chotee Sirwan, a small station of police sepoys.

The Bishop had now entered the Bheel country; and in this day's route, two or three little hamlets of this nation were passed, consisting of thatched huts of the rudest description, surrounded with small patches of cultivation. The soil is poor and stony, and there are few large trees; but it is tolerably well watered, none of the *nullahs* being, even at that thirsty season, perfectly dry, but standing in pools. The whole country, as well as what he saw of the natives, brought to mind Bruce's account of the Shangalla country. The Bheels who were met with, are described as small, slender men, "with faces less Celtic than the Puharrees of Rajmahal," and of complexions less dark; their beards and hair not woolly, but thick and dishevelled; their only dress, a coarse dirty cotton cloth wrapped round

is used chiefly by the poor."—Forbes, vol. ii. pp. 451, 2. Sir John Malcolm says, that the flowers resemble berries, and that they fall spontaneously as they ripen. "Eaten raw or dressed, they afford a wholesome, strengthening food." The oil is also used externally as a remedy for wounds and all cutaneous eruptions, as well as, mixed with ghee, for culinary purposes.—Malcolm, C. I., vol. ii. p. 47. This fruit and the small pistachio-nut, which grows wild in great abundance, but requires to be roasted, are the principal food of the wilder tribes of Bheels.—Heber, vol. ii. p. 526. See, for a botanical description of this invaluable tree, As. Res. vol. i. art. 14. It is of the class *polyandria monogynia*.

the head and shoulders, and a sort of plaited petticoat of the same materials; and their whole appearance very dirty and ill fed. They spoke cheerfully, however; their countenances were open, and the expression of their eyes and lips was good-tempered. Two of them had rude swords and shields: the remainder had all bows and arrows. The police *thanna* consists of three or four huts, with a small stage elevated on four poles for a sentry to stand on; so like those used by the Cossacks on the Circassian frontier, as to strengthen greatly the resemblance which the Bishop's eye discerned in the general appearance of the country and people, the very huts, and the form of the hills, to those on the borders of Circassia and Georgia. This season (March) was an advantageous one for passing the jungle. The long grass was now burned, the marshes nearly dry, and those prevailing causes of disease removed, which, at other times of the year, render this tract not less pestilential than the Terriana. Even the tigers are less formidable, now that their covert is so much diminished. "The prospect, nevertheless," remarks the Bishop, "is dismal. Nobody can say,

'Merry it is in the good green wood!

The rocks seem half calcined; the ground is entirely bare and black, or covered with a withered, rustling grass; the leaves which remain on the trees, are dry and sapless, crackling in the hand like parchment, and the bare, scorched boughs of by far the greater number give a wintry appearance to the prospect, which is strangely contrasted with the fierce glow of the atmosphere, and a sun which makes the blood boil and the temples throb. A great proportion of the trees are teak, but all of small size. There are some fine

peepuls which retain their leaves in the moist dingles by the river side; and the pink blossom of the *dhák*, and a few scattered acacias, the verdure of which braves even the blast of an Arabian desert, redeem the prospect from the character of unmingled barrenness. Still, it is sufficiently wild and dreary.....Five years ago, one of the *suwarrs* said, a thousand men could hardly have forced their way through these jungles and their inhabitants. Now, I was safe with sixty." *

From Chotee Sirwan, the Bishop proceeded about seven miles, through a very wild forest of rock, wood, dingles, and dry ravines, to Panchelwas, a small village inhabited by a mixed population of Bheels and Rajpoots, under the government of the Ranah of Banswarra. One or two shops here, and the work-yard of a wainwright, indicated a return to something like civilization. From this place, there is a direct road over the hills to Neemuch, which is shorter, by at least eight miles, than that which the Bishop had followed; but it is so rugged, and so much infested by the unsubdued tribes of Bheels, that few travellers frequent it, except beggars and pilgrims. The country now improves, and, on the other side of Panchelwas, becomes extremely pretty. The Bishop had here reached the banks of the Mhye, which, notwithstand-

* Heber, vol. ii. p. 512—514. The Bheels, the Bishop was told, are deemed as great robbers and murderers as ever; but they are very much afraid of the red-coats. On his first approaching the Bheel villages, a man ran from the nearest hut to the top of a hill, and gave a shrill scream, which was heard repeated from the furthest hamlet in sight, and again from two others out of sight. These were signals to give notice of the strength of the party, by which means they could know whether it was adviseable to attack, to flee, or to remain quiet. "This sounds like a description of Rob Roy's country; but these poor Bheels are far less formidable enemies than the old M'Gregors."

ing its distance from the sea, is here a fine broad stream, though shallow, flowing between rocky banks. crowned with wood and some ruined temples. This river has its rise in a small plain five miles W. of Amjherrah, in Malwah (lat. 22° 33′, long. 75° 13′, 1890 feet above the sea). Shortly after passing Bhopawur, it pursues a northerly course till it reaches the upper confines of the Bâgur district, where the boundary hills give it a sudden turn westward past Mongana. It is, however, soon diverted from this direction by the high primary mountains of Meywar, which bend it southward; and this course it pursues with little deviation, till it falls into the sea in the Gulf of Cambay, near the town of that name.*

The route pursued by the Bishop, after crossing the Mhye, wound through a forest of tall, wide-spreading trees, till at length he came to a beautiful pool, with some ruined temples and a stately flight of steps leading down to it, overhung with palms, peepuls, and tamarinds. Beyond it, on the crown of a wooded hill, were seen the towers of a large castle. This was the palace of Banswarra; and on advancing a little further, the town at its foot came in sight, with its pagodas, ramparts, and orchards. The walls of this town include a large circuit, (as large, the Bishop thought, as those of Chester,) but a good deal of space is taken up with gardens. There are some handsome temples and an extensive bazar, in which were seen a considerable number of Mussulmans. The trees are finer here, and the view more luxuriant, than any thing, "Gungrowr always excepted," which had been seen since leaving Bhurtpoor.

Banswarra is the capital of a small principality in

* Malcolm, C. I. vol. i. p. 3, *note*.

the Bâgur district, a hilly tract of country separating Meywar from Gujerat. It stands in latitude 23° 31′; longitude 74° 32′ E. The only other places of any consequence in the district, are Doongurpoor and Saugwarra; but there are scattered traces of a far more numerous and flourishing population. The Rajpoot prince of Doongurpoor claims to be a senior branch of the reigning family of Oodeypoor; and "this right," Sir John Malcolm says, "is tacitly admitted by the highest seat being always left vacant, when the prince of the latter country dines." The Rawuls of Banswarra are descended from a younger brother of the same family. Both territories have been rescued from a condition of extreme misery and desolation, to which they had been reduced by the Mahrattas, Pindarries, and Arabs, and are now fast recovering under the protection of the British Government, to which they pay a small tribute. The majority of their subjects are Bheels; and there can be no doubt, in Sir John Malcolm's opinion, that these Rajpoots conquered the greater portion of their principality from that race.*

The next stage was about twelve miles through a wild but pretty country, to a small village called Burodeea, surrounded with patches of cultivation amid the jungle, and a great many *mhowah* trees. A romantic road through the forest, led, at the end of seven miles further, to a well-built village named Kalinjera, the domain of an hereditary *thakoor*, who resides here in "a sort of manor-house, not unlike some of the dismal zemindaree-houses near Barrackpoor." A majority of the Rajpoot houses in the Banswarra territory, are extremely respectable, well-

* Malcolm, C. I. vol. i. pp. 504—6, vol. ii. pp. 480—490.

built, of large bricks, frequently two stories high, and, in their general style, with their out-buildings, presenting much of the exterior appearance of an English farm. The most remarkable building at this place, is a Jain temple, the largest and handsomest the Bishop had yet seen; but it was completely deserted, which gave him an opportunity to explore it throughout.

"The entrance is under a sort of projecting porch, by a flight of steps conducting to an open vestibule, supported by pillars, and covered by a dome. On each side of the entrance are some more steps, leading to an open verandah over the porch. To the right of the vestibule just mentioned is a small court; to its left, a square hall, supported by pillars internally, and roofed with flat slabs of stone, laid across stone beams of unusual length, being twelve feet from pillar to pillar. Beyond the vestibule, and facing the entrance, I passed by an ascent of three steps into another square hall, also with a flat roof, but differing from the last as being open on the sides, and having a square platform, I apprehend intended for an altar, in the midst. To the right and left of this hall were others of the same size, but covered with domes; and beyond these, to the extreme right and left, were sanctuaries of about twelve feet square, surmounted by high ornamented pyramids, with their door-places richly carved, and having within, small altars like those in Roman Catholic churches, with vestiges of painting above them.

"In the centre, and immediately opposite to the entrance, a dark vestibule led into a large square room, also covered externally with a pyramid, and having within, in the middle, a sort of altar or throne of marble, on which were placed four idols in a sitting

posture, also of marble, and not ill carved. On either side of this apartment was a richly carved niche, or small alcove; and beyond it, and still opposite to the entrance, another small vestibule led to an inner shrine about twelve feet square, also covered with a pyramid, having an altar at its furthest end, and a bas-relief of Parisnâth, surrounded by several smaller sitting figures, over it. The details of this room, however, I only saw imperfectly. It had no light but what came through its door after traversing all the preceding apartments. It was very close and noisome, being full of bats, which kept flapping against my face, and whose dung covered the floor of both rooms. Though the Thannadar of the village very civilly brought me paper, pen, and ink, he had no torches; and without them, it was neither pleasant nor profitable to remain long in such a place, in a country where it was sure to be a harbour for all unclean and noxious animals. I could, however, by the light which I had, see enough to satisfy me that the arrangement of the figures was pretty similar to that which I had seen in the Jain temple at Benares.

"From the dome-roofed apartments to the right and left of the hall which has the altar in it, a double verandah extends, surrounding a court in which the two sanctuaries which I have just described are enclosed; the verandah to the court being open and supported by pillars. The exterior one has no opening to the country, but internally has a number of narrow doors corresponding to the intercolumniations of the other. It is also surmounted externally by a succession of small pyramids. On its western side, and immediately behind the central sanctuary, is another chapel of the same kind with this last, covered with a similar pyramid, and approached by a very

elegant portico or vestibule of a square form, supported by six pillars and as many pilasters.

"In the further shrine is an altar, with a large painting over it, much defaced, of a colossal head with a beard and flowing locks, and, so far as can be judged, a very venerable expression of countenance. This, as well as I can recollect, is different from any thing which I saw at Benares, and may, perhaps, belong to some mystery which they did not think fit to disclose to persons of a different religion. The interior of the apartments had but little ornament except the images and bas-reliefs which I have mentioned: the exterior is richly carved, and the pyramids, more particularly, were formed in clusters of little canopies, as usual in the Hindoo buildings of these provinces, but more elaborately wrought than is often seen. On each side the doors of the different small sanctuaries are figures of men with large staves in their hands, naked except a cloth round the waist, with very bushy hair, and a high cylindrical cap, such as is not now worn in India, but which exactly resembles that seen on the ancient figures at Persepolis and elsewhere in Persia. The similarity was so striking, that Abdullah, of his own accord, pointed out one of these head-dresses as like that on the monument of Jumsheed Jum; and the prints which I have seen, prove his recollection to be accurate. The domes are admirably constructed, and the execution of the whole building is greatly superior to what I should have expected to find in such a situation. Its splendour of architecture, and its present deserted condition, were accounted for by the Thannadar from the fact, that Kalinjera had been a place of much traffic, and the residence of many rich traders of the Jain sect, who were all ruined or driven away by the Mahrattas, at whose door, indeed, all

the misfortunes of this country are, with apparent reason, laid.

"The antiquity of the building I had no means of ascertaining. It is in too good repair for me to think it very old, and there are no inscriptions on its conspicuous parts. A Nagree date (1103) is visible on one of the stones in the pavement of the interior verandah, near the south-west corner; but I know not from what era this is reckoned, and the stone, from its situation, is not likely to have been selected to receive the date of the building. It may have been removed from some other edifice."*

From Kalinjera, the Bishop proceeded seven miles through the jungle, to Tambresra, a village of Rajpoots and Bheels, belonging to the district of Kishulgur, the *thakoor* of which assumes the title of Raja. The little town of that name is about three *coss* distant, and his territory may comprise fourteen or fifteen villages. This place is described as beautifully situated under a hill crowned with some noble *mhowah* trees. The Bheel huts here were very neat, constructed of bamboos wattled like basket-work, the roofs thatched with grass, and lined with teak leaves, with very projecting eaves, and the upper part of each gable end is left open for the smoke to escape. The whole is enclosed with a fencing of tall bamboo poles, with several plants of the everlasting pea trailed over it. Within this fence is a small stage, elevated on four poles, about seven feet from the ground, and covered with a thatched roof, which the Bishop supposed to be intended as a post to watch from, as each of these houses stands in the centre of its own little patch of Indian corn.

* Heber, vol. ii. pp. 526—530.

A march of fourteen miles through a thick forest, interrupted only (about half way) by a few patches of corn round a Bheel hamlet and *thanna* called Doonga, brought the Bishop to the rocky and beautiful banks of the Anass. "Here," he says, "we left Malwah, and entered Guzerât." The river, the bed of which is "as broad as the Dee at Bangor," was standing in pools, with every appearance of being quite dry before the heats were over; and indeed, six or seven days later, his Lordship was informed, such a caravan as his would have been reduced to great distress from want of water. On the Gujerat side is a police *thanna*, consisting of two thatched huts with an elevated stage for a sentry. The place is called *Cheeta-talao* (leopard's rock); but no ferocious animal of any description was either seen or heard, and animals of all kinds seemed scarce in the woods, owing, probably, to the scarcity of forage.* The Bishop's tents were pitched near the confluence of the Anass with a considerable torrent called the Mhysree; "a situation which wanted only more water to make it the loveliest, as it was the wildest and most romantic" he had seen since leaving Kumaoon. The spot was considerably elevated, and presented a small, irregular lawn, dotted with noble peepul, *mhowah*, and toon trees, and bounded, on two sides, by a rocky bank with brushwood, overhanging the uneven and broken channels of the two rivers. Beyond them, rose hills rocky and covered with wood, an apparently trackless and boundless wilderness as far as the eye could follow; the only signs of human habitation being a few Bheel huts scattered over the surrounding heights.

The route of next day led through a deep and close

* The baboon is an inhabitant of these forests.

forest, in the lower parts of which, even at that season, the same thick, milky vapour was seen hovering, which, in the Terriana, is called "essence of *owl*." "We passed one or two places," says the Bishop, "than which no fitter spots could be conceived, at a *proper* time of year, to shelter a tiger or communicate a jungle fever. Even now, they were chilling cold, and the gloom and closeness of the ravines, seen in the moonlight, made them dismally wild and awful." Yet this is the high road from Baroda to Malwah and the northern provinces; and caravans of waggons were met, loaded with coco-nuts, which were to bring back *mhowah* and corn. At the end of nine miles, the road crosses the bed of the Mhysree, and leads, in another mile, to Jhalloda.

This place had been described to the Bishop as a city. Its pretensions to that rank consist of a bazar, a mosque, a small pagoda, and some good, solidly built brick houses, two stories high, with sloping tiled roofs and very projecting eaves. There is a large and handsome tank, "covered with multitudes of teal," and shaded by some fine mango and *ceiba*-trees, which were full of monkeys of the *lungoor* species. The Bishop was surprised to see the Maharaja's (Sindia) flag, striped red and white, hoisted in the market-place; but learned that Jhalloda, Godra, and three other small towns, with their dependent hamlets and districts, form a *jagheer* belonging to Sindia, called the *Punjmahal* (five districts). The rajah of Lunawarra also acknowledges him as his feudal superior. At the end of six miles further, the winding Mhysree is crossed again at a good-sized village called Leemree, or Neemree, which has a small ruined brick fort and a little bazar. The next day, the route led through a *ghaut* or pass, called the pass of Doodeah; a long,

steep, and rugged descent carried along the projecting ridge of a hill with glens on each side. From the summit is seen a fine extent of wooded hill and valley, but with no trace of human habitation. Doodeah is a small village, chiefly of Bheels. The day's stage was between sixteen and seventeen miles. The next day, the Bishop reached Barreah, the capital of a small independent principality. Early in the morning, he was met by two *suwarrs* in the rajah's service, who were sent to act as guides through the jungle and woody hills; and, further on, by an escort headed by Capt. Macdonald's *moonshee* and the rajah's *kamdar*. The *moonshee*, a native of Allahabad, was well mounted and gayly dressed, with sword, dagger, shawls, inlaid trappings, and all the usual insignia of a Mohammedan gentleman. All the rest, the *kamdar* included, were wrapped up in coarse cotton cloth, and mounted on sorry horses. With their long spears, buffalo-hide shields, and bare legs and heels, they had pretty exactly the appearance of the Abyssinian troops described by Bruce. Several men, naked all but the waistcloth, followed with matchlocks on their shoulders; and the procession was closed by a number of Bheel archers. The only mark of state ("and this is Abyssinian also") was, that the *nagari* or great kettle-drum was carried at their head, and beat from time to time with single dubs. The horsemen were, apparently, Mahrattas, who generally affect a soldierly plainness, and despise all show and parade; and the reigning family being Mahratta, the Rajpoot red turban here loses its consequence.

Barreah stands very prettily in the midst of wooded hills. It is in lat. 22° 44′, long. 74°, and is eighty miles E.N.E. from Cambay. The town has been neat and substantially built, but is now falling to decay, a

great many houses being uninhabited. Throughout the small and barren territory of its rajah, containing about 270 villages, a frightful degree of depopulation had been occasioned by the troubles and the recent drought. In walking through the town, the Bishop witnessed, for the first time, some of the horrors of an Indian famine. "The cattle which they were driving in from the jungle for the night, were mere skeletons, and so weak that they could hardly get out of the path. There were few beggars, for it seemed as if they had either died off or gone to some other land; but all the people, even the banyans, who generally look well fed, were pictures of squalid hunger and wretchedness; and the beggars who happened to fall in my way," adds his Lordship, "alas! I shall never forget them; I never before could have conceived life to linger in such skeletons.....The misery of this immediate neighbourhood has been materially augmented by superstition. The calamity is want of water; yet, there is a fine *boolee* close to the city, which even now is nearly full, but of which no use is made. A man fell into it and was drowned two years ago, and the people not only desisted from drinking the water themselves, but from giving it to their cattle or irrigating their ground from it; and from want of being stirred, it was now putrid and offensive. They would starve, and, in fact, were starving, rather than incur this fancied pollution."

From Barreah, the Bishop proceeded to Damma-ka-Boolee, a cistern in the jungles, constructed by Damma-jee,* by which is a small police *thanna*. About

* The Bishop says, "a person named Damma Jee." Damajee Guikwar is probably referred to, the second prince of that dynasty, and father of Futteh Singh and Govind Row. See page 115 of our second volume.

five miles further, he crossed the dry and rocky bed of another stream called the Mhysree, and encamped on its bank near a scattered village of Bheels, the headman of which, however, said, that he was a Kholee (or Coolie). Water was here easily obtained by digging a few feet in the sandy bed of the river, when it soon rose to the surface. The banks are steep and rocky, and the granite is seen throughout this part of the country, peeping out, or rising in large insulated masses, above the scanty soil. Near the village, is the finest banyan which the Author had ever seen,—"literally a grove rising from a single primary stem, whose massive secondary trunks, from their straightness, orderly arrangement, and evident connexion with the parent stock, gave the general effect of a vast vegetable organ. The first impression on coming under its shade, was, what a noble place of worship!"

The route now again entered upon Sindia's territory. Another march of eight miles through jungle brought the party to Aradiah, a poor, deserted village; and four miles and a half more, through a more open country, to Mullaow, a large village almost unpeopled also by the tyranny of Sindia's governor and the year of famine. The country is here adapted for rice cultivation; but the tank which supplied the means of irrigation, was almost dry, and the fields were waste and bare, like a sandy turnpike road. To the left was seen a fine insulated mass of rock, crowned with the fortress of Powanghur, and overlooking the city of Champaneer. Both now belong to Sindia, or, as he is here called, Ali-Jah; an Arabic and Mussulman appellative, which it is singular enough that a Hindoo should assume. From Mullaow, a stage of twelve miles, chiefly through jungle, led to Kunjarree; another stage of twelve miles, through an open country

with signs of cultivation, to Jerrdda; and thirteen miles more, over a bare and open country, to

BARODA.

Expecting to meet "great men," the Lord Bishop Sahib's cavalcade had been, this day, arranged in marching order, the *nagari* beating, and the Mahratta standard flying before; and the Resident's *chobdar* gave the word for marching in a shrill cry, *Chŭlō Mahratta!* Forward, Mahrattas! Within about five miles of Baroda, they were met by a body of horse in Persian dresses, under a young officer splendidly mounted on a dapple-grey Arab, with a shield of rhinoceros hide as transparent as horn, and ornamented with four silver bosses. Further on, the Resident with several other gentlemen were met, attended by an escort of regular troopers. Without the gates, his Highness himself awaited the distinguished visiter, with a numerous body of cavalry, rocket-camels, and infantry, chiefly Arabs, armed with matchlocks and swords. These troops made a long lane, at the end of which were seen several elephants: on one of these, equipped with more than usual splendour, was the Guikwar. The whole show surpassed any thing the Bishop had yet seen, particularly as being entirely Asiatic. His Lordship, having dismounted, advanced up this line of troops; upon which successive parties of the principal persons of the city advanced to meet him, rising through the gradations of bankers and financial men, military officers, (many of them Patans,) *vakeels* of foreign states, ministers, and the prime minister, to the Rajah's family; and at length, he was introduced to the Guikwar himself. After the usual forms of introduction and mutual inquiry had been gone

through, and a day had been fixed for the Bishop's visiting him, his Highness remounted his elephant, and the two cavalcades proceeded severally different ways into the city. The Bishop only passed through it. He describes it as "large and populous, with tolerably wide streets and very high houses, at least for India, chiefly built of wood, with tiled sloping roof, and *rows* along the streets, something like those of Chester. The palace is a large, shabby building, close to the street, four stories high, with wooden galleries projecting over each other. There are some tolerable pagodas, but no other building which can be admired. The streets are dirty, with many swine running up and down, and no signs of wealth, though there is a good deal of its reality among the bankers and principal tradesmen. The Residency is a large, ugly house, without verandahs, and painted blue. It was at this time under repair; and Mr. Williams, with his sister, was encamped in a grove of mangoes about a mile from the city." The Bishop's tents were pitched near his. In the evening, he drove out with the Resident to see the cantonment, which reminded him of one of the villages near London, "having a number of small brick houses, with trellis, wooden verandahs, sloping tiled roofs, and upper stories, each surrounded with its garden, with a high, green hedge of the milk-bush." The effect is gay and pretty; but a doubt is expressed, whether the style of architecture is so well suited to the climate as the common "up-country" bungalow, with a thatched roof and a deep verandah all over. "The church is a small but convenient and elegant Gothic building, accommodating about 400 persons, which had been raised at an expense of not more than 10,000 s. rupees. House-rent and building are cheap on this side of India, but every

thing else is excessively dear. Provisions are twice, and wages almost three times the rate usual in the upper provinces;* and though fewer servants are kept, the diminution is not enough to make up the difference. Most of the household servants are Parsees, the greater part of whom speak English. In dress, features, and countenance, they nearly resemble the Armenians."

Baroda (Broderah, Brodrah, Behrodeh), the capital of the Guikwar dominions, is situated in lat 22° 15′ 30″ N., long. 73° 11′ E., forty miles N.N.W. from Baroach. In Aurungzebe's reign, it was a large and wealthy town, and it still retains a considerable trade. Tieffenthaler describes it as surrounded with a double wall, the interior having existed under the Mogul government, and the outer one having been constructed by the Mahrattas when they took this city in 1725. The walls are low, with round towers at intervals of thirty paces. There is no ditch: the lakes and marshes which surround the city, he says, serve instead. Without the walls, especially towards the west, are gardens and wells. The water obtained within the city is not drinkable.† "The town is intersected by two spacious streets, dividing it into four equal parts, which meet in the centre at a market-place containing a square pavilion, with three bold

* Forbes says: "Brodera is abundantly and cheaply supplied with provisions. Deer, hares, partridges, quails, and water-fowl are extremely cheap and plentiful." Compared with Bombay, the prices are very low; and yet, they are extravagant in comparison with the cost of provisions in the northern provinces.—Forbes, vol. iii. p. 273.

† Bernoulli, *tom.* i. p. 393. In the western part of the town, Tieffenthaler says, are seen the ruins of the ancient Brodara. "*Pour dire la vérité,*" he adds, "*on ne chercheroit pas dans ces contrées une pareille et si belle ville.*"

arches on each side, and a flat roof, adorned with seats and fountains. This is a Mogul building, as is every thing else," says Mr. Forbes, "that has the smallest claim to grandeur or elegance. The Mahratta structures are mean and shabby, none more so than the *durbar* erected by Futteh Singh. The remains of Mohammedan mosques and splendid tombs embosomed in the Brodera groves, add a sombre beauty to the scenery near the capital. In the environs are some very expensive *bowrees* (*boolees*) or wells, with grand flights of steps descending to the water through rows of stone pillars and pilasters. The largest of these (Soliman's well), is a magnificent work. The water is reckoned extremely pure, and is much sought after."* It was constructed by Soliman, a governor of Brodera under the Mogul viceroy, A.H. 807. Near the town is a stone bridge over the Biswamintree, which is remarkable only as such edifices are rarities in India.

The Writer last-cited is lavish in his praises upon this part of the country. "If I were to point out the most beautiful part of India I ever saw," he says, "I should fix upon the province of Guzerat. If I were to decide upon the most delightful part of that province, I should without hesitation prefer the *purgunnas* of Brodera and Neriad. The crops in the other districts may be equal in variety and abundance ;†

* Forbes, vol. iii. pp. 269, 272.

† The sugar-cane, tobacco, and indigo, corn, oil, and pulse, opium, hemp, flax, and cotton, are enumerated among the productions of this province. Cotton is the staple commodity. Mulberries of three sorts flourish in the gardens, and silk might be produced in various pergunnas. Bishop Heber says: "The fertility of Guzerât, in favourable years, is great, particularly in sugar and tobacco ;" but "the strangely frequent droughts to which this part of India is liable" form a serious drawback upon its productiveness. It is also exposed to the visitations of locusts.

but the number of trees which adorn the roads, the richness of the mango-topes round the villages, the size and verdure of the tamarind-trees, clothe the country with uncommon beauty.....I am almost tempted to say, that the lotos-covered lakes and their overshadowing banian-trees have a more cheerful and brilliant appearance than in the surrounding districts. The sweet variety of the red, white, and blue lotos, gently agitated by the breeze, or moved by the spotted halcyon alighting on the stalks, with the rails and water-hens lightly running over the foliage, are altogether lovely."....." Here, the lakes have the addition of that lovely species of the *menianthes* sometimes seen on the margins of the lakes on Salsette: it is one of the most elegant aquatic plants in Hindostan, smaller than the lotos, with beautiful fringed petals of the purest white, surrounded with a dark foliage. When not too cold to sit under *summeanas* without our tents, the moonlight evenings afforded a tranquil pleasure more easily conceived than described. The air was perfumed from the *mogrees* and *champachs* (*michelia champaca*) near the Mohammedan mausoleums, whose white domes gave a melancholy interest to the surrounding groves; which, after the monkeys, peacocks, and squirrels had retired to rest, were still enlivened by the prolonged notes of the *bulbul*, continued sometimes an hour after sunset. This favourite songster was succeeded by the *pepeeheh*, which frequently serenaded the midnight hour."*

This romantic description applies to Gujerat in the

* Forbes, vol. iii. pp. 274, 314. The *pepeeheh* is said by Abulfazel to sing most enchantingly during the night, at the commencement of the rains, "when its lays cause the old wounds of lovers to bleed afresh." It is also called *peeyoo* (beloved). The species is not mentioned: it is probably a thrush.

cold season. During December, January, and February, "the mornings and evenings are cold, and the whole day temperate and pleasant. The thermometer at sun-rise is frequently under 60°; sometimes considerably lower; and at noon, seldom exceeds 70°." The cold in January, before sun-rise, seemed to the Author "certainly more sharp and penetrating than the autumnal frosts in England." During the hot winds in the ensuing months, the thermometer gradually rises from 70° to 100°; and on the plains of Cambay, he had seen it at 116° in the soldier's tents.* Towards the end of March, the season at which Bishop Heber travelled, the hot winds set in very decidedly. "I had certainly no conception," says his Lordship, "that any where in India the month of March could offer such a furnace-like climate. The servants all complained of it, and hoped that I should not stay long in this province: if I did, they were sure that we should all die; and in truth, their apprehensions seemed not altogether unreasonable. The hot wind blew fiercely all the day; and, though it ceased at night, was followed by a calm more close and oppressive still....Gujerat is reckoned one of the worst climates in India, being intensely hot the greater part of the year, with a heavy thickness of atmosphere which few people can endure. It is in the same latitude with Calcutta, and seems to be what Bengal would be without the glorious Ganges.... There is something in the nature of the soil, which, like the Terrai, though not in so fatal a degree, affects Europeans particularly with fever, ague, and other complaints of tropical climates. The havoc among the European troops during the hot months, and still

* Forbes, vol. iii. pp. 245, 315.

more during the rains, is dreadful; and even my Hindoostanees and Bengalees were many of them affected in a way which reminded me much of the 'Belt of Death.' One was taken ill after another. Here, as in the Terrai, the servants ascribed their illness to the badness of the water. The majority of the wells are certainly brackish; but I am inclined to impute the unhealthiness to the quantity of saltpetre in the soil; a circumstance in which this district appears to resemble Lower Bengal."*

The stupendous rock of Powan-ghur, which forms so conspicuous an object from Baroda, would, in any other but this land of *droogs* and strong-holds, be a great curiosity. Rising abruptly out of the plain to the height of 600 yards, it every where, except on the north side, presents an almost perpendicular face. What appears from a distance to be an artificial fortification below the upper part, is all a natural defence, consisting of scarped rock to a formidable depth.†

* Heber, vol. iii. pp. 33, 39, 46. That the water had some share in producing this illness, is highly probable, as the Bishop and Archdeacon Barnes felt nothing like indisposition, and it appears they did not drink the same water. The chaplain at Baroda and his family had hitherto enjoyed good health. It is remarkable, that Abulfazel describes the air of this *soubah* as "very temperate." Forbes speaks of the deleterious effects of the water in some parts. Vol. iii. p. 315.

† Mr. Forbes says in one place, that this mountain stands entirely unconnected, having a steep, bold, and rocky ascent on all sides; but elsewhere he tells us, that it is connected with a chain of hills stretching eastward until they join the mountains beyond the Nerbuddah. It seems to be an abrupt termination of this range. It appeared to him considerably higher than the Table-land at the Cape of Good Hope, but to resemble it in other respects.—Forbes, vol. ii. p. 300; vol. iii. pp. 267, 475. Abulfazel says: "At one place they have excavated nearly 60 ells in length, which space is covered with planks." Powanghur is about 22 miles N.E. from Baroda in a straight line, and is visible from the minaret of the Jumma Mesjeed at Ahmedabad, distant at least 70 miles.

On the only assailable side, it is fortified with five walls. On the summit is a famous pagoda, of great antiquity, dedicated to the goddess Kali, to which there is an ascent of 240 steps. There is also the mausoleum of a Mohammedan saint. These edifices are said to have been occasionally used as storehouses. "There is an inexhaustible supply of water, with accommodations for a considerable garrison. Nevertheless, such is the effect of mortar batteries and the spirit of British perseverance, that it was stormed in 1803, and taken, without much loss, from Dowlut Row Sindia.*"

The city of Champaneer is situated at the foot of the mountain, on the northern side, in lat. 22° 31′, long. 73° 41′. It is supposed to have been the capital of a Hindoo principality long before the Mohammedan invasion; and remained the capital of the Patan kingdom of Gujerat, until captured by the Mogul emperor, Humaioon, in 1534. On the decline of the Mogul empire, Champaneer fell into the hands of the Mahrattas, who always kept it strongly garrisoned. In 1812, however, the lower town contained only 400 houses, of which not more than half were inhabited, principally by emigrants from other parts of Gujerat "The remains of the ancient city extend several miles on each side of the mountain, but are at present covered with an impenetrable jungle, which, although now the abode only of tigers and a few Bheels, abounds with the ruins of houses, temples, mosques, and beautiful tanks. Most of these remains appear to be of Hindoo origin; but in one direction, towards Hallole,

* Fifteen Years in India, p. 322. See p. 255 of our second volume. According to the authorities we have followed, it surrendered after the fall of the town.

formerly a suburb, but now four miles distant, the vestiges are mostly Mohammedan." A small area (950 yards in length by 250 in breadth) is enclosed by a stone wall of good workmanship, flanked with forty-two towers; and about half of the enclosed space is at present inhabited by a tribe of silk-weavers. A thick jungle in most places comes up to the very walls.*

The ancient and ill-defined limits of *Gujara-rashtra* appear to have included the greater part of Kandeish and Malwah, over which the Gujara dialect prevails. The *soubah* of Gujerat extended from Jalore southward to Baglana, having Malwah and Kandeish on the east, and on the west, Cutch and the sea. It was divided into nine districts, viz. Ahmedabad; Putten; Nadowt; Behrodeh; Behroatch; Champaneer; Surat; Kodehra; and Soreth. The present territorial subdivisions are more complicated, but may be arranged as follows.

Division.	Government.
	I. NORTHERN.
1. Puttunwar.	Nabob of Rahdunpoor.
2. Kakreze.	Rajpoot and other chiefs.
3. Jutwar.	Jut Rajahs.
4. Chotwal	The Guikwar.
5. Ederwar	
	II. PENINSULAR.
1. Goelwar.	British Government.
2. Kattywar.†	Katty Chieftains.

* Hamilton, vol. i. p. 681.

† The general name of Kattywar was applied to the whole Peninsula by the Mahrattas, who were probably first opposed there by the Katty tribe. Under the Moguls, it was almost all included in the sircar of Soreth, which comprised nine divisions, "each inhabited by a different tribe." It extended in length, from the port of Ghogeh to the port of Aramroy, 125 *coss*; and in breadth, from Sindehar to the port of Diu, 72 *coss*.—Ayeen Akbery, vol. ii. p. 73.

Division.	Government.
3. Babreeawar*	} Nabob of Junaghur.†
4. Soreth	
5. Burudda (or Jaitwar).	Rana of Poorbunder.
6. Okamundel.	The Guikwar.
7. Jhalawar.‡	Jhala Rajpoots.
8. Halawar.§	Rajah of Noanagui.

III. EASTERN OR CONTINENTAL.

1. Kairah.	British Government.
2. Baroda.	The Guikwar.
3. Baroach.	British Government.
4. Champaneer.	Sindia.
5. Rajpepla.	The Guikwar.
6. Surat	} British Government.
7. Attaveesee.	

We have not included the district of Waugur or Baugur, comprising the principalities of Doongurpoor, Banswarra, and Saugwarra, as it seems doubtful whether that tract of border country ought not to be included in Malwah.

From this table it will be seen, that by far the larger portion of the Peninsula is divided among the various tribes who have at different periods taken refuge among its mountains and jungles. The Guikwar's territory is still, however, considerable in Katty

* Babreeawar is named after the Babreea tribe of Coolies. It is a very mountainous and sterile country, and may be considered as properly a part of Kattywar.

† The chiefs of this petty Mohammedan state are sprung from the same tribe as the Nabobs of Rahdunpoor.

‡ "Chalawateh formerly was an independent territory, containing 2200 villages, which extended 70 coss in length and 40 in breadth and it had 10,000 cavalry, with the same number of infantry. Now it has 200 cavalry and 3000 infantry, and is subject to the governo of Gujerat. It is inhabited by the tribe of Chalah. Although now formed into four divisions, it is reckoned only as a single pergunnah of Ahmedabad."—Ayeen Akbery, vol. ii. p. 71.

§ Hallawar (or Hallaur) is said to take its name from Halla, a Jahrejah chief. The Jahrejahs are Rajpoots, originally, it appears from Cutch. The Jam of Noanagur is the principal chieftain

war and Cutch, as well as in the eastern districts, though strangely intersected by those of the British, Sindia, and several independent rajahs. "Those of Lunewarra and Doongurpoor, who used to hold of Sindia, now pay him tribute also, as do the rajahs of Palhanpoor and Kattywar. His income," says Bishop Heber, "amounting to not less than 80 *laks* (nearly 800,000*l.*), exceeds greatly any thing which might have been expected from the surface under his rule, considering the wild and jungly nature of some parts of it; and can be accounted for only by the remarkable population and fertility of those districts which are really productive. Out of these revennes, he has only 3000 irregular horse to pay; his subsidiary force being provided for out of the ceded territory; and he is, therefore, probably, in more flourishing circumstances, and possesses more real power, than any (native) sovereign in India, except Runjeet Singh. Sindia, and perhaps the Rajah of Mysore, might have been excepted; but the former, though with three times his extent of territory, has a very imperfect control over the greater part of it, and indeed cannot govern his own house; and the latter is intent on nothing but amusing himself and wasting his income on costly follies of state coaches and gimcracks, to which the Guikwar wisely prefers the manner of living usual with his ancestors."*

For eight miles of the road from Baroda towards Surat, the Bishop found the country highly cultivated, with many round-topped trees and high green hedges; the villages numerous, and more in the European than

* Heber, vol. iii. p. 9. This sounds almost like irony. The Mysore Rajah shews at least as much wisdom in spending, as the other in saving his money. He has little else to think of but his own amusement, his authority being merely nominal.

in the Indian style. Large stacks of hay piled up and thatched, (a custom which does not exist in Eastern India,) increased the resemblance. Towards the close of the stage, the route left the open country, and entered some extremely deep and narrow ravines, the channels of the monsoon waters in their course to the Mhye. The summits of the steep, crumbling banks are overgrown with brushwood; and a more favourable place could not be found for the spring of a tiger or the arrows of ambushed banditti. The Bheels and the tigers are equally dreaded in this part, but the Bishop's cavalcade was numerous enough to keep all sorts of assailants at a respectful distance. Four Bombay troopers, the Resident's *dewan* with six silver-sticks and spearmen, and above fifty Guikwar horse with their standard and *nagari*, were deemed a fitting and needful escort, in addition to a guard of fifty sepoys sent on with the baggage. "I could not help thinking," says the amiable prelate, "that, since the days of Thomas à Becket or Cardinal Wolsey, an English Bishop had seldom been so formidably attended. Nothing could be more picturesque than this 'passage of the Granicus.' The moon was sufficiently bright to shew the wild and woodland character of the landscape, and the brightness and ripple of the water, without overpowering the effect of the torches which our guides carried, and which shone on groupes of men, horses, and camels, as wild and singular as were ever assembled in the fancy of Salvator Rosa; .....the naked limbs, platted elf-locks, and loose mantles of the Bheels, with their bows, arrows, and swords, the polished helmets of our regular troopers,—the broad, brocaded, swallow-tailed banner of the Guicwar, and the rude but gorgeous chivalry of his cavaliers on long-tailed horses, and in long cotton caftans, their

shields behind their backs, their battle-axes pendant from their saddle-bows, and long spears or harquebuzes with lighted matches over their shoulders."

The encampment was at a village three miles on the other side of "the broad, bright stream," which, in spite of all the recent drought, wandered in a still wider bed of gravel and sand. Eleven miles through a well cultivated, enclosed, and prettily wooded country, led to another small village, called Emaad. The next day's march was to Nerriad,* a large and well-built town containing about 15,000 people. The neighbourhood is very highly cultivated, and full of groves of fruit-trees and tanks. Here, the Bishop received a visit from a very singular and famous personage, Pundit Swaamee Narain, a Hindoo Reformer, who appears to have gained an extraordinary ascendancy over the minds of the wild inhabitants of these parts. 'He came," says the Bishop, "in a somewhat different style from all which I expected, having with him nearly 200 horsemen, mostly well-armed with matchlocks and swords, and several of them with coats of mail and spears. Besides them he had a large rabble on foot, with bows and arrows; and when I considered that I had myself more than fifty horse, and fifty muskets and bayonets, I could not help smiling, though my sensations were in some degree painful and humiliating, at the idea of two religious teachers meeting at the head of little armies, and filling the city which

* "Neriad, the principal town, belongs to Conda Row. It is one of the prettiest in Gujerat, nearly three miles in circumference, fortified, in the eastern manner, with a slight wall flanked by round towers, and a dry ditch. In the seventeenth century, it was a place of great trade, frequented by the English and Dutch merchants; and now (1775) contained about 12,000 families chiefly employed in fabricating the finest *chintzes* and other cotton manu-

was the scene of their interview, with the rattling of quivers, the clash of shields, and the tramp of the war-horse.

"The armed men who attended Swaamee Narain, were under the authority, as it appeared, of a venerable old man, of large stature, with a long grey beard and most voluminous turban; the father of the young Thakoor who had called on me the day before. He came into the room first, and, after the usual embrace, introduced the holy man himself, who was a middle-sized, thin, plain-looking person, about my own age, with a mild and diffident expression of countenance, but nothing about him indicative of any extraordinary talent. I seated him on a chair at my right hand, and offered two more to the Thakoor and his son, of which, however, they did not avail themselves without first placing their hands under the feet of their spiritual guide, and then pressing them reverently to their foreheads. Others of the principal disciples, to the number of twenty or thirty, seated themselves on the ground; and several of my own Mussulman servants, who seemed much interested in what was going on, thrust in their faces at the door, or ranged themselves behind me. After the usual mutual compliments, I said, that I had heard much good of him, and the good doctrine which he preached among the poor people of Guzerât, and that I greatly desired his acquaintance; that I regretted that I knew Hindoostanee so imperfectly; but that I should be very glad, so far as my knowledge of the language allowed, and by the interpretation of friends, to learn what he believed on religious matters, and to tell him what I myself believed; and that if he would come and see me at Kairah, where we should have more leisure, I would have a

saw that both he and, still more, his disciples, were highly pleased by the invitation which I gave him; but he said, in reply, that his life was one of very little leisure; that he had 5000 disciples now attending on his preaching in the neighbouring villages, and nearly 50,000 in different parts of Guzerât; that a great number of these were to assemble together in the course of next week, on occasion of his brother's son coming of age to receive the Brahminical string; but that if I staid long enough in the neighbourhood to allow him to get this engagement over, he would gladly come again to see me."

The Pundit then, at the Bishop's request, proceeded to deliver the substance of his doctrines, which presented a strange mixture of a pure theism and Hindooism, such as might be supposed to have been put forth by the jesuits of the Madura school. "He began well, professing to believe in one only God, the Maker of all things in heaven and earth, who upholds and governs all things, and dwells in the hearts of them that diligently seek him;"—"a God who is above all and in all things, and by whom are all things." "Many names there may be, and have been, given to Him who *is*, and is *the same*, but whom we also," he said, "as well as the other Hindoos, called Brihm. But there is a spirit in whom God is more especially, and who cometh from God, and is with God, and is likewise God, who hath made known to men the will of the God and the Father of all, whom we call Krishna,*

* "Traits of resemblance to the history of our Lord, are, in fact," the Bishop says, "to be found in the midst of all the uncleanness and folly in the popular legends respecting Krishna." Sir W. Jones remarked long ago, indeed, that the motley story of Krishna "must induce an opinion, that the spurious gospels which abounded in the first age of Christianity, had been brought to India, and the wildest parts of them ingrafted upon the old fable of the

and worship as God's image, and believe to be the same as Surya (the sun). Their belief was," he added, "that there had been many avatars of God in different lands; one to the Christians, another to the Mussulmans, another to the Hindoos in time past; adding something like a hint that another avatar of Krishna or the Sun had taken place in himself." He finally displayed, as a representation of the form in which they worshipped the Deity, "a large picture, in glaring colours, of a naked man with rays proceeding from his face, like the sun, and two women fanning him; the man white, the women black."* "On the whole, it was plain," remarks the Bishop, "that his advances towards truth had not yet been so great as I had been told; but it was also apparent, that he had obtained a great power over a wild people, which he used at present to a good purpose." He condemns theft and bloodshed, rejects the yoke of caste, and inculcates a degree of moral purity far superior to any that can be learned from the Shaster; and those villages and districts which have received him, from being

Apollo of Greece." As. Res., vol. i. p. 274.—See also Colonel Wilford on Christianity in India, *ib.* vol. x. pp. 34, 60, 65. It is not improbable, that Krishna was the name of a Christian teacher; possibly that of Theophilus of Diu, "surnamed the blackamoor;" (see *ib.* p. 71), and that this led to the confusion. With regard to the undoubted identity of Krishna with Surya, Apollo, or the Sun, see As. Res. vol. i. pp. 262, 3; vol. viii. 63, 66. Colonel Vallancey asserts, that Crishna, in Irish, means the sun. The astronomical fable has, however, been blended, in either case, with the history of a real personage.

* The solar *nimbus* is common to Indian, Persian, Grecian, and Christian representations of sacred or royal personages. A curious paper on the subject will be found in Ouseley's Travels, vol. ii. p. 465. A *white* man could not have been originally intended for either Krishna or Surya, whose respective colours are dark blue and dark red.

among the worst, are stated to have become among the best and most orderly in the provinces."*

From Nerriad, the Bishop proceeded by moonlight, in his palankeen, to Kairah; a stage of eleven miles, through "a country of the same highly cultivated, strongly enclosed, woody, and English character," which he had seen the whole way from the Mhye.

KAIRAH.

THIS city, situated near the confluence of two small rivers, the Wartuck and the Serry, in lat. 22° 47′ N., long. 72° 48′ E., has been chosen as the head-quarters of a distinct jurisdiction under the Bombay Presidency. Being the residence of a judge and revenue-officer, it may be considered as the capital of British Gujerat, having succeeded to the honours of Ahmedabad, the Mohammedan capital. It does not appear to boast of any high antiquity. Forbes slightly mentions it, in 1780, as a considerable fortified town belonging to the

* Heber, vol. iii. pp. 34—42. The Bishop subsequently received, while at Kairah, a petition from the Reformer, "which, unfortunately, marked but too clearly the smallness of his advances beyond the usual limits of Hindooism." Its purport was, to request his Lordship to use his influence with Government, "to obtain an endowment for a temple which he was building to Lukshmee Narain, the goddess of plenty, and also for a hospital and place of reception for pilgrims and poor travellers." When expostulated with on the inconsistency of his sanctioning the worship of images, the pundit often expresses his conviction of their vanity, but pleads, that he fears to offend too suddenly the prejudices of the people, and that for ignorant and carnal minds, such outward aids to devotion are necessary. This is the plea of the Romanists, as it was that of the philosophic pagans of Greece. On most points, Swaama Narain appears to be of the same school as Nanak, the founder of the Seiks. See As. Res. vol. xi. pp. 266—278. He seems, however, to be less of the Sooffee, and is probably a man of less genius.

Baroda chieftain, the buildings in which were almost concealed by trees. Bishop Heber describes it as large and tolerably neat, surrounded with a lofty stone wall, with semi-circular bastions in good repair. The streets are narrow, but clean; the houses solid and lofty, with sloping, tiled roofs, and a good deal of carving exhibited on the wood-work of their gable ends and verandahs. "Near the centre of the town are a large Jain temple and school; the former consisting of many small apartments up and down stairs, and even underground, with a good deal of gaudy ornament, and some very beautiful carving in a dark wood like oak. In one of the upper rooms is a piece of mechanism something like those moving clock-work groupes of kings, armies, gods, and goddesses which are occasionally carried about our own country by Italians and Frenchmen, in which sundry divinities dance and salam, with a sort of musical accompaniment. These figures are made chiefly of the same black wood which I have described. What they last shewed us, was a cellar below ground, approached by a very narrow passage, and containing, on an altar of the usual construction, the four statues of sitting men, which are the most frequent and peculiar objects of Jain idolatry. They are of white marble, but had (as seems to have been the case with many of the images of ancient Greece) their eyes of silver, which gleamed in a very dismal and ghostly manner in the light of a solitary lamp which was burning before them, aided by a yet dimmer ray which penetrated from above through two narrow apertures, like flues in the vaulting. We were very civilly conducted over the whole building by one of the junior priests, the senior pundit of the place remaining, as if absorbed in heavenly things, immoveable and silent, during

the whole of our stay. While I was in the temple, a good many worshippers entered, chiefly women, each of whom, first touching one of the bells which hung from the roof, bent to the ground before one or other of the idols, depositing, in some instances, flowers, or sugar-candy before it. There seemed no reluctance to admit me and Mr. Williams, the judge and magistrate, who accompanied me, to any part of the building; but the priests drove back, without any ceremony, such of our attendants as wished to follow us.

"Near this temple is the Adawlut, a handsome building, with pillars in the Grecian style, having its attic story raised high above the town, and containing very convenient apartments for the judge and his family. Separated by a narrow street is the prison, a large and strong building, which was, nevertheless, nearly forced eight or ten years ago, by a mob of Coolies, who had determined to release one of their associates, who was in confinement."

The cantonment of Kairah stands about a mile and a half from the city, a river running between them. It is extensive and well laid out, with good barracks and an excellent hospital. There is a regimental school, in very good order, and a station library, comprising a loan library composed of the works furnished by the Society for Promoting Christian Knowledge, and a more expensive assortment provided by the Honourable Company, among which were found the Waverley Novels. "Altogether," says his Lordship, "I have seen no Indian station, Meerut excepted, from which I have derived so much comfort and pleasure as from Kairah. The worst is, its extreme unhealthiness. The spot on which it stands, is peculiarly unfortunate, since the neighbouring city, and

even the artillery lines, though only separated from the rest by a river, are reckoned much more healthy."*

From Kairah, the Bishop proceeded seven *coss* to Dehwan, a village containing "a handsome pagoda with a convent attached to it;" probably a Jain temple. Thence, eight *coss* to Pitland, a large town with a good stone rampart, containing about 15,000 persons, and, with its fertile district, belonging to the Guikwar. Through misinformation, a route was taken, which led, in seventeen miles more, to a ferry over the Mhye, near its mouth; but the boat was found adapted only for foot-passengers, and the river not fordable. It is there a *coss* and a half wide, of which, when the tide is out, about a third is covered with water, and the remainder is mud and mussel-banks. With some delay and difficulty, at ebb-tide, the horses and camels, being unloaded, were made to swim over, and the whole party passed in safety. At Dopkah, a village two miles beyond, but quite out of the usual route, the Bishop found himself in the territory of Sindia. The red sandy soil, which prevails every where north-west of the Mhye, here changes to a black soil, apparently of inferior fertility, and cultivated chiefly with cotton. The next day he reached Sakra, a village on the banks of the small river (Dhandur) which flows by Baroda. At Tekaria, another stage of thirteen miles, he re-entered the

* Heber, vol. iii. pp. 44—48. "I know not," says his Lordship, "from what singular fatality it has arisen, that almost all the principal establishments of the English in India have been fixed in bad situations. The fact is certain. Secrole, the cantonments at Lucknow, nay, Calcutta itself, are all abominably situated. I have heard the same of Madras." Nusserabad and Kairah may be added to the enumeration. The Author of "Fifteen Years of India," represents the climate of Kairah as most fatal. See page 330 of that work.

Company's territory; and on the following day, reached the once flourishing city of Baroach, on the northern bank of the Nerbuddah, about twenty-five miles from its mouth.

Baroach (Baroche, Beroatch *) is said (we know not on what authority) to derive its name from a Hindoo devotee named Bhrigu. Dr. Robertson and others suppose it to occupy the site of the ancient Barygaza, the most famous emporium on this coast. When it surrendered to the Emperor Akbar in 1572, it still continued a place of great trade, and its territory was formed into a distinct sircar. The city and pergunnah first came into possession of the British by the treaty with the Peishwa of 1782; but they were transferred in the same year to Madhajee Sindia, from whose successor they were taken in 1803. † At the period of "the great famine of 1791," the number of houses in the district, was 14,835, that of the inhabitants, 80,922; of whom it was ascertained, that 25,295 died. In 1812, the actual population was found to comprise 19,836 Hindoos, 9888 Mohammedans, and 2992 Parsees: total, 32,716. Bishop Heber describes it as a poor dilapidated place, and reckoned very hot and unwholesome. He was lodged in the house of the commercial agent, built on a terrace within the ramparts of the old fort, commanding an extensive view of the river. It is here about two miles across, even at ebb tide, but is very shallow, except at flood, and even then admits no vessels, beyond the bar, larger than a moderate-sized lighter. By means of these boats, (the large lateen sails of which give them an Arabian, rather than an Indian appearance,) Broach drives on a considerable trade in cotton, which it sends

* Tieffenthaler writes it Barontsh † See vol. ii. p. 265.

down to Bombay. Mr. Forbes describes the territory, in 1780, as a luxuriant garden, the rich crops of grain being contrasted with extensive fields of capsicums, glowing with scarlet; of yellow *cossumba* (carthamus), yielding a valuable red dye; and of tobacco. The sugar-cane, turmeric, fenugreek, and various esculent plants, were also cultivated; and the water-melons were esteemed the best in India. In the city there are a few mosques and other Mohammedan buildings; but the most interesting is the mausoleum of Baba Rahan, a Moslem saint of the eleventh century, built on an eminence a mile from the city. At Baroach, there is one of those remarkable institutions which have been so often referred to in proof of the humanity of the Hindoos to the brute creation; a hospital for sick and infirm beasts, birds, and insects. Bishop Heber was unable to visit it, but the British agent described it as a very dirty and neglected place, which, though it has considerable endowments in lands, serves only to enrich the Brahmins. "They have really animals of different kinds there; not only those which are accounted sacred by the Hindoos, as monkeys and peacocks, but horses, dogs, and cats; and they have also in little boxes, an assortment of lice and fleas. It is not true, however," adds the Bishop, "that they feed these pensioners on the flesh of beggars hired for the purpose. The Brahmins say, that insects, as well as the other inmates of their infirmary, are fed with vegetables only, such as rice, &c. How the insects thrive, I did not hear; but the old horses and dogs, nay, the peacocks and apes are allowed to starve; and the only creatures in any tolerable plight are some milch cows, which may be kept from other motives than charity."

About twelve miles from this city, on an island of

the Nerbuddah, and completely covering it, is the famous *Kuveer Bur*, great bur or banian-tree, which has been renowned ever since the first coming of the Portuguese to India, and is celebrated by our early voyagers.* Bishop Heber was compelled to deny himself the gratification of visiting it. Although a considerable part has been recently washed away with the soil by the freshes of the river, enough remains to make it "one of the noblest groves in the world."

The crossing of the Nerbuddah was a task of difficulty, and occupied great part of the next day. The Bishop slept at Oklaseer,† about four miles and a half from the southern bank. Thence he rode sixteen miles through a wild and jungly country, to Kimchowkee (Kimcatodrah), a large serai or choultry on the banks of the Kim. On the third day, a stage of fourteen miles brought him to the Taptee; and four miles more, through gardens and a deep sandy lane, to "the large and ugly city" of *Soorut* (beauty), by the natives pronounced

SURAT.

Narrow, winding streets, and high houses of timber frames filled up with bricks, the upper stories projecting over each other, describe this famous mart and emporium. A wall with semi-circular bastions surrounds it, which is still in good repair, although its destruction has been more than once talked of. The visits of no Sevajee are now to be feared; but the

* See p. 58 of our first volume. The natives say, that the tree sprang from the toothpick of a famous saint named Kuveer. The fact is, Kuveer is the Arabic *kebir*, great.

† The Bishop calls it "a small village." Oklaseer contained, in 1812, nearly 9000 inhabitants.

facilities which a wall affords for the maintenance of a good police and the collection of the town duties, have been the inducements for preserving it. "The circuit of the city," says Bishop Heber, "is about six miles, in a semicircle of which the river Taptee or Tâpee forms the chord. Near the centre of this chord, and washed by the river, stands a small castle, with round bastions, glacis, and covered way, in which a few Sepoys and European artillerymen are stationed: it is distinguished by the singularity of two flag-staves, on one of which is displayed a union-jack, on the other a plain red flag, the ancient ensign of the emperors of Delhi. This arrangement was adopted, I believe, in courtesy, at the time when the East India Company conquered the fort from the Nawab of Surat, and has never since been discontinued, though the Nawab, like the Emperor himself, is now only a pensioner on the bounty or justice of the Government. In the neighbourhood of this fort are most of the English houses, of a good size, and surrounded with extensive compounds, but not well contrived to resist heat, and arranged with a strange neglect both of tatties and punkahs. Without the walls are, a French factory, containing some handsome and convenient buildings, but now quite deserted by their proper owners, and occupied by different English officers, who pay a rent to some country-born people, who pretend to have an interest in them; and a Dutch factory, also empty, the chief of which is only waiting the orders of his Government to surrender this, like the other Dutch settlements, to the English. The French factory had been restored to that nation at the peace, and a governor and several officers came to take possession. The diseases of the climate, however, attacked them with unusual severity. The governor died, and his

suite was so thinned, that the few survivors returned to the Isle of Bourbon, whence nobody has been sent to supply their place.

"The trade of Surat, indeed, is now of very trifling consequence, consisting of little but raw cotton, which is shipped in boats for Bombay. All the manufactured goods of the country are undersold by the English, except kincob and shawls, for which there is very little demand. A dismal decay has consequently taken place in the circumstances of the native merchants; and an instance fell under my knowledge, in which an ancient Mussulman family, formerly of great wealth and magnificence, were attempting to dispose of their library, a very valuable one, for subsistence. There is a small congregation of Armenians in a state of decay and general poverty. But the most thriving people are the Boras (who drive a trade all through this part of India as bunyans and money-lenders) and the Parsees. These last are proprietors of half the houses in Surat, and seem to thrive where nobody else but the Boras can glean even a scanty maintenance. The boats which lie in Surat river, are of thirty or forty tons, half-decked, with two masts and two very large lateen sails. Vessels of greater draught must lie about fifteen miles off, below the bar at the mouth of the Taptee; but, except the ketches in the Company's service, few larger vessels ever come here. The English society is unusually numerous and agreeable, as this city is the station not only of a considerable military force, but of a Collector, a Board of Custom, a Circuit Court, and the Sudder Adawlut for the whole Presidency of Bombay, which, for the greater conveniency of the people, and on account of its central situation, Mr. Elphinstone has wisely removed hither. There is a very neat and convenient

church, which I consecrated on Sunday, April 17th, as well as an extensive and picturesque burial-ground, full of large but ruinous tombs of the former servants of the Company. Most of these are from 120 to 180 years old, and in the Mussulman style of architecture, with large apartments surmounted by vaults, and containing within, two or three tombs, exactly like those of the Mohammedans, except that the bodies lie east and west, instead of north and south. The largest of these buildings is that in memory of Sir George Oxenden, one of the earliest governors of British India, at the time when British India comprised little more than the factory at this place, and the then almost desolate island of Bombay. He could hardly at that time have even dreamed how great a territory his countrymen would possess in India; yet I must say, that the size and solidity of his sepulchre are not unworthy that of one of the first founders of an empire.

"I neither saw nor could hear of any distinguished Mussulman or Hindoo building in Surat. The Nawab's residence is modern, but not particularly handsome: he has no territory, but a pension of a lac and a half per annum. He sent me some civil messages, but did not call. He is said to be a young man much addicted to low company, and who shuts himself up even from the most respectable families of his own sect. I received civil messages and offers of visits from the Bora Moullah, the Mogul Cazi, and other learned Mussulmans, but excused myself, being in fact fully occupied, and a good deal oppressed by the heat, which almost equalled that in Kairah, and exceeded any thing which I had felt in other parts of the country. On the whole, Surat, except in its society, which is no where excelled in British India, appears to me an

uninteresting and unpleasant city, and, in beauty of situation, inferior even to Broach."*

Surat stands in lat. 21° 11′ N., long. 73° 7′ E. It is considered as one of the most ancient cities in Hindostan, being mentioned in the Ramayuna; but it contains no Hindoo edifice of any consequence. The most remarkable is a Banian hospital similar to the one at Broach, which, at the time of Mr. Forbes's visit (1778), contained "horses, mules, oxen, sheep, goats, monkeys, poultry, pigeons, and a variety of birds, with an aged tortoise who was known to have been there for seventy-five years, together with a ward appropriated to rats, mice, bugs, and other noxious vermin."† The English factory at Surat, founded in 1615, was the first mercantile establishment of the Company within the Mogul dominions; and it continued to be the chief station till, in 1687, Bombay was made the seat of a regency with supreme authority over the rest of the Company's settlements.‡

Not far from Surat, pleasantly situated on the banks of the Taptee, there is a sacred village called Pulparra, famous for its seminaries of Brahmins and its banian groves, which are the resort of yogies, sunyassees, and pilgrims from the most remote regions of Hindostan. The whole district, Mr. Forbes says, is esteemed holy, and the waters of the Taptee are deemed to have an expiatory virtue. The cottages and arbours of the gymnosophists were wont to be crowded with visiters who came to witness the austerities of these miserable fanatics.

* Heber, vol. iii. pp. 72–5.

† Forbes, vol. i. p. 256. It is in this Writer's account of the Surat hospital, that the assertion occurs, that the overseers hire beggars for the vermin to feed on.

‡ See vol. ii. pp. 12, 17.

The Surat district is mentioned by Abulfazel as the chief settlement of the expatriated followers of Zerdusht, when they fled from Persia; and the Parsees still form a considerable portion of the population. In 1807, the city contained 1200 of the *Mobid* or sacerdotal class, and about 12,000 of the laity or *Behdeen* Parsees. The total population does not appear to have been accurately ascertained; but it is supposed to exceed 600,000 persons: if so, it is still, next to Calcutta, the most populous city in India.* The travelling distance from Bombay is 177 miles; from Poonah, 243; from Oojein, 309; from Delhi, 756; and from Calcutta, by Nagpoor, 1238.

At Surat, Bishop Heber embarked in a lateen-sailed boat for the mouth of the Taptee, where a vessel waited to transport him to Bombay. Here, for the present, we must take leave of him, while we gather up from other sources, further information respecting the provinces of Eastern and Central India.

CAMBAY.

We are indebted to the Oriental Memoirs of Mr. Forbes for the most full and particular description of various parts of the Gujerat province. In 1775, he attended the detachment of the Bombay forces sent to support the pretensions of Ragoba,† which landed near Cambay. Of this celebrated port, we have the following account.

"Cambay or Cambaut" (Cambayet), "once

* Hamilton, vol. i. pp. 715, 722. Ayeen Akbery, vol. ii. p. 72. "Through the negligence of the soubahdars and their officers," says the minister of Akbar, "several parts of this circar are in the possession of the Europeans (Portuguese): among the number are Damaun, Surjaun, Tarapoor, Mahaun, and Bassein, which are cities and emporiums."

† See page 125 of our second volume.

famous in oriental history, is now entirely changed, and its grandeur mingled with poverty and desolation. Uninhabited streets, falling mosques, and mouldering palaces indicate its ancient magnificence and the instability of human structures. Formerly, every street was fortified and defended by gates: a few in the principal streets remain, but the greater part have shared the common fate of the city. The *durbar*, or nabob's palace, is almost the only large edifice in good repair. Its exterior appearance is far from elegant: within, it abounds with small rooms and porticoes, surrounding open squares embellished with gardens and fountains in the Mogul taste. Adjoining the *durbar* is a handsome mosque called the *Jumma Mesjed:* it was anciently a Hindoo pagoda, converted into a mosque when the Moguls conquered Gujerat. The idols which then adorned it, are buried beneath the pavement. It forms a square of 210 feet: a succession of domes of different dimensions, supported by pillars, compose a grand colonnade round the interior area. This temple was once paved with white marble; the greater part is now removed and replaced with stone. Over the south entrance was a handsome minaret. Its companion, having been destroyed by lightning, was never replaced.

"Cambay is also celebrated for a curious Hindoo temple, which I frequently visited. I was first conducted into an open court, its walls adorned with a variety of small sculpture and images in separate niches. On the east side is an inner temple, the whole length of the outer square, but only six feet wide, in which are placed a number of statues, nearly of the human size; many of white marble, some of black basalt, and a few of yellow antique: inferior deities, cast in silver, brass, and other metals, were

ranged below them. After a present to the Brahmins, we lighted candles, and descended thirty feet into a large subterranean temple, covered with a dome, and entirely dark. On three sides of this temple are a number of empty niches a little above the floor; and on the east is an opening into another narrow temple, the length of the large one, which contains five images of white marble, sitting in the eastern manner, two on each side of a throne placed under a magnificent canopy in the centre, which contains the celebrated statue of Parisnaut.* I cannot praise the artist's skill: although superior to most I have seen in India, the countenances express no character; the limbs have neither strength nor elegance, and are destitute of the graces which characterise the sculpture of ancient Greece.

"In the suburbs of Cambay are some large mausoleums and Mohammedan tombs in the form of octagon and circular temples, many in a beautiful style of architecture, and the sculpture of some is exquisitely fine.† From the quantity of wrought stones and scattered relics of marble at Cambay, we may judge of its former wealth and magnificence..... Cambay was formerly celebrated for manufactures of chintz, silk, and gold stuffs; the weavers are now few and poor, nor is there a merchant of eminence to be met with, except the brokers under English protection. The population and opulence of this city must have been considerable, when the duties on tamarinds alone amounted annually to 20,000 rupees.

* The Author was not aware that he was describing a Jain temple. See p. 258 of our third volume.

† The grandest of them is said to have been erected to the memory of an "eminent Mogul," who, during a grievous famine, which almost depopulated the province, offered in vain a measure rls for an equal quantity of grain, and perished of hunger.

Two principal causes for its decline are, the oppressive government of the Nabob, and the retreat of the sea, which once washed the city walls, but now flows no nearer than a mile and a half from the south gate.* In this city and its surrounding domain, are 50,000 wells and some very fine tanks; but the Nabob, to prevent the Mahratta armies from encamping near his capital, drained most of the lakes and cut off their resources.

"Indigo was always a staple commodity at Cambay, where a large quantity is still manufactured. ....Carnelions, agates, and the beautifully varied stones im-

* Tavernier assigns the retiring of the sea as one of the chief reasons why Cambay had, in his time, lost the greater part of its trade. Formerly, he says, little vessels easily anchored by it, but then they could not ride within five or six leagues of the city. Tieffenthaler says: "Ships could formerly approach the walls of the city; but the port is now removed half a mile (German) distant, since the waves which beat against it have diminished in volume. It would be worth while to ascertain why the tide comes in now with less force than formerly. It is notorious, that, only seven years ago, the flood rushed up the gulf with so much violence and rapidity, that a horseman riding at full speed could scarcely escape from the waves. But at present (that is to say, in 1750, when I visited the port), the waves approach with so slow and gentle a flow, that the vessels at anchor receive no additional shock; and they can reach the walls of the city only in the very strong tides, or perhaps in the rainy season. The cause of this singular tide may be referred to the accumulation of sand which the flood has gradually cast upon this shore. Formerly, when the sand was heaped at the entrance of the gulf, and the shore of Cambay was much lower, the waves tending from S. to N., having at length opened a passage, broke with united force upon the shore as in a ditch; but, in process of time, the waves brought sand with them, and the gulf began to become level and to fill. This is why the tide now comes in more gently, although it strikes with greater rapidity against the western shore of the gulf."—Bernoulli, *tom.* i. p. 382. Hamilton states, we know not on what authority, that the tides of the gulf near Cambay, rise and fall forty feet (vol. i. p. 686). The flood-tide rushes in like the bore at Calcutta; but we suspect that the phenomena vary greatly at different seasons.

properly called mocha-stones, form a valuable part of the trade. The best agates and carnelions are found in peculiar strata thirty feet under the surface of the earth, in a small tract among the Rajepiplee hills on the banks of the Nerbudda: they are not to be met with in any other part of Gujerat, and are generally cut and polished at Cambay. On being taken from their native bed, they are exposed to the heat of the sun for two years: the longer they remain in that situation, the brighter and deeper will be the colour of the stone. Fire is sometimes substituted for the solar ray, but with less effect, as the stones frequently crack, and seldom acquire a brilliant lustre. After having undergone this process, they are boiled for two days, and sent to the manufacturers at Cambay. The agates are of different hues: those generally called carnelions, are black, white, and red, in shades from the palest yellow to the deepest scarlet.* The variegated stones with landscapes, trees, and water beautifully delineated, are found at Copper-wange (Cubbeer-punje), the five tombs, a place sixty miles distant.†

"When the English troops landed at Cambay, although fallen from its ancient importance, it was the residence of many *shah-zadas*, descendants of the Persian kings and nobles who left that unfortunate country the beginning of the eighteenth century,

* The carnelion-mines are situated near the village of Neemoodra, in a very wild jungle, and consist of numerous shafts worked down perpendicularly, about four feet wide; the deepest about fifty feet. The soil is gravelly, chiefly of quartz reddened with iron and a little clay. On the spot, the carnelions are mostly of a blackish olive colour, like common dark flints; others somewhat lighter, and some lighter still, with a slight milky tinge; but it is quite uncertain what appearance they will assume after they have undergone the process of burning.—Hamilton, vol. i. p. 705.

† The Kuppur-punje hills are supposed to be the Sardonyx mountains of Ptolemy.

when Shah Hussein was murdered, and the Affghans usurped the sovereign authority: these were followed by many more, who abandoned Persia when Nadir Shah seized the throne, and destroyed the royal line of Suffees. Ahmedabad, then under the Mogul government, and Cambay, were the favourite asylum of these unfortunate emigrants, and of many Persians who accompanied Nadir Shah in his memorable expedition to India, and remained there with their plunder. Cambay has also been the retreat of others who have quitted Persia during subsequent distractions. The Persian language was spoken in great purity there, and there was as much etiquette at the *durbar*, as in the most refined courts of Europe." *

The trees which shade the houses of Cambay, are filled with monkeys, squirrels, doves, and parrots. The royal tiger and the leopard are numerous in the adjacent *pergunnas*, and Mr. Forbes was shewn the skin of a lioness which had been recently found with her whelps in a forest near the river Sabermatty, not many miles from Cambay.† Hyenas, wolves, and wild hogs, and a variety of deer, elks, and antelopes, abound in the uncultivated tracts of Gujerat. The oxen are esteemed the finest in India: "they are perfectly white, with black horns, a skin delicately soft, and eyes rivalling those of the antelope in brilliant lustre." Some of those reared in the northern part of

* Forbes, vol. ii. pp. 16—26.

† An interesting account of a lion-hunt, by Sir Charles Malet, is given in the Oriental Memoirs. The beast that was killed, "was called by the natives *oontia-baug*, or camel-tiger, and is esteemed the fiercest and most powerful of that race. Its colour was that of a camel, verging to yellow, but without spots or stripes; not high in stature, but powerfully massive, with a head and foreparts of admirable size and strength."—Forbes, vol. iii. p. 94. See page 69 of our first volume.

the province are noble animals, and will travel, yoked to a hackery, from thirty to forty miles a day. *

There are two roads from Cambay to Ahmedabad, of which it was the port; the upper road, by Kairah, and the lower, which is somewhat shorter, by Dolka. The distance is between forty-five and fifty miles. Its appearance in 1780, is thus described.

AHMEDABAD.

"THE imperial city of Ahmedabad" (situated in lat. 23° 1′ N., long. 72° 42′ E.) "is built on the banks of the Sabermatty, which washes its western walls. From being formerly one of the largest capitals in the east, it is now only five miles and three quarters in circumference, surrounded by a high wall with irregular towers every fifty yards: there are twelve principal gates and several smaller sally-ports. Ahmedabad was built in the year 1426, by Sultan Ahmed Shah, on the site of a more ancient town.† In its greatest splendour, it extended, with the suburbs, twenty-seven miles in circumference. Thevenot, who visited it in the seventeenth century, says, it was then seven leagues; and the Ayeen Akbery thus describes it:—"There are two forts, on the outside of which is the town: it formerly consisted of 360 *pooras* or

* Forbes, vol. iii. p. 99.

† "The Sultan, being on a hunting party at a great distance from Gulburga, his usual place of residence, was so delighted with this spot, that he resolved to build a magnificent city, and call it after his own name." Tieffenthaler says, it was founded on the site of the town of Assaul. The little river Sabarmoti, he says, "issues from the great lake Rai-Sagar in Oodipoor, and, running under ground like Arethusa, is said to lose its waters."—Bernouilli, *tom.* i. pp. 374, 6.

quarters; but only eighty-four are now in a flourishing condition. In these are a thousand mosques, each having two large minarets, and many wonderful inscriptions." On every side, nodding minarets, decaying palaces, and mouldering aqueducts, indicate the former magnificence of the city.....Much of the space even within the walls, is now covered with ruins, or appropriated to corn-fields and fruit-gardens. Some of the streets are broad, but not planted with rows of trees, as mentioned by Mandesloe and other travellers, neither are they paved. The triumphal arches, or three united gates, in the three principal streets, with the grand entrance to the *durbar*, still remain. The mosques and palaces of the Patans still give evidence of their original magnificence. The streets were spacious and regular; the temples, aqueducts, fountains, caravanserais, and courts of justice, well arranged. You (now) behold the most heterogeneous mixture of Mogul splendour and Mahratta barbarism; a noble cupola, overshadowing hovels of mud; small windows, ill-fashioned doors, and dirty cells, introduced under a superb portico; a marble corridor, filled up with *choolas* or cooking-places, composed of mud, cow-dung, and unburned bricks.

"Sultan Ahmed enriched the city with a variety of public structures, especially a magnificent *Jumma Mesjed*. It stands in the centre of the city, adorned with two lofty minarets, elegantly proportioned and richly decorated.* From the summit, you command an

* The most remarkable circumstance attaching to this mosque, is the vibration produced in the minarets rising from the centre of the building, by a slight exertion of force at the arch of the upper gallery. "Many theories have been suggested to account for this, but they all fail of affording a satisfactory explanation of this architectural phenomenon; which is still further involved in

extensive view of Ahmedabad and the Sabermatty, winding through a wide champaign. The domes are supported by lofty columns, regularly disposed, but too much crowded: the concave of these cupolas is richly ornamented with mosaic and fretwork. The portal corresponds to the rest of this stupendous fabric, and the pavement is of the finest marble. This mosque occupies the western side of a large square, in the centre of which is a marble basin and fountain; the other sides are surrounded with a corridor of elegant columns, forming a cloister, the interior walls and cornices of which are ornamented with sentences from the Koran, emblazoned in a beautiful manner. An uncommon degree of solemnity characterises this *jumma mesjed.* Grandeur and simplicity unite, and fill the mind with reverential awe. Near it is a grand mausoleum in memory of Sultan Ahmed and two of his sons. Beyond it is the cemetery of the sultanas, princesses, and favourite officers of the haram. No domes or temples cover their marble tombs; they are shaded by cypresses and pomegranates, surrounded with flowering shrubs.

"The mosque built by Sujaat Khan, though less magnificent, is more elegant than Sultan Ahmed's; the columns and arches are finely proportioned, and the whole structure, of the purest white marble, surrounded with the dark foliage and glowing scarlet blossoms of the pomegranate, had an uncommon effect. The precincts contain a handsome mausoleum in me-

doubt by the circumstance of one minaret partaking of the motion of the other, although there is no perceptible agitation of the part connecting the two on the roof of the building." See Captain Grindlay's Indian Scenery, Part I. Mr. Forbes makes no mention of the phenomenon. This beautiful building has been much injured by a recent earthquake.

mory of the founder, and a fountain of excellent water: near this is the falling palace of this benevolent nobleman, once a sumptuous edifice, now an extensive ruin....The Ivory Mosque, although built of white marble, has obtained that distinction from being curiously lined with ivory and inlaid with a profusion of gems, to imitate natural flowers, bordered by a silver foliage on mother-of-pearl. One of the principal mosques was formerly a Hindoo temple.....The zealous Aurungzebe converted it into a *musjed*, and ordered a cow to be killed there, in order to prevent the Hindoos from ever entering it. Thevenot mentions the mausoleum of a cow that was buried at Ahmedabad, covered with a dome supported by six pillars, which I could not find out. He also describes a banian hospital, similar to that at Surat.

"The former consequence of Ahmedabad may be ascertained from its being one of the four cities where the Emperor Akbar permitted gold to be coined; the other three allowed that distinguished privilege, were Agra, Caubul, and the capital of Bengal. Ten cities were indulged with a royal mint for silver; and in twenty-eight, they coined a copper currency....

"Not far from the city wall is a beautiful lake, called *Kokarea*, about a mile in circumference, lined with hewn stone and a flight of steps all round. The four entrances, which were, probably, formerly approached through avenues of the red tamarind-tree, are adorned with cupolas supported by pillars. In the centre is an island with a summer palace and gardens, shaded by the red tamarind; a rare tree, equal in size and beauty to the common tamarind, with a fruit far more delicious, and sent as a confection to distant parts of India. The palace was in ruins, and the gardens neglected. Among a variety

of trees still standing was a very uncommon species of the palmyra: after growing up in a straight stem to a considerable height, like others of that genus, it shot forth upwards of forty branches, with a tuft of spreading leaves at the extremity of each branch, like the common *borassus flabelliformis*. A bridge of forty-eight arches formed a communication with the island, which, like all the surrounding ornaments, is in a state of dilapidation.

"At a short distance from Kokarea is the Dutch burying-ground, containing several handsome tombs in the style of the Mogul mausoleums, a dome supported by pillars. Some of the inscriptions are dated at the commencement of the seventeenth century, when the Dutch had a factory here. We were shewn the spot where the English Company's factory stood in 1614.... Few traces of its (former) commerce remain, except some small manufactures of chintz and kincobs, and some of lackered work, ornamented with gold and silver, for escritoirs, boxes, and palanquins, made only when previously bespoken. They began and finished for me an elegant sandal-wood escritoir, lackered with black and gold, in ten days.

"At Sercaze, a sacred place five miles from Ahmedabad, is a very grand *musjed*, said to be an exact imitation of the temple at Mecca: it also contains a complete model of the Kaaba.*...Among other excursions, we spent a delightful day at *Shah Baug*, the royal garden, a summer palace two miles from the city, pleasantly situated on the banks of the Sabermatty. Although built nearly two hundred years before, by the Emperor Shahjehan when viceroy of

* Tieffenthaler mentions it as a magnificent mausoleum, erected by Gans Ahmed, King of Gujerat.

Gujerat, it was still in excellent repair. The saloon was a fine room, the wall covered with shell *chunam*, a white stucco polished like the finest alabaster, and the cieling painted in small compartments with much taste. The angular recesses lead to eight small octagon rooms, four below, and as many above, with separate stairs to each; they are finished in the same style as the saloon, the walls like alabaster, and the cieling neatly embossed. The flat roof commands an extensive prospect; the substructions form a cool retreat under the saloon and a surrounding platform, ornamented with small canals and fountains; they are on a level with the flower-garden, which reached to the river. The park and pleasure-grounds extended from the palace to the city gates: they were enclosed by a high wall, now in ruins. Little of the gardens remains, except broken fountains, aqueducts, and a few trees; some of foreign appearance. The zenana, or Sultana's palace, was situated at a little distance from the royal mansion, on the bank of the Sabermatty, with separate gardens, baths, and fountains. The apartments for the officers and attendants of the court were still further detached. It now exhibits a scene of solitude and ruin, except the palace itself. The princely gardens still boast of some noble cypresses, cedars, palmetos, sandal, and cassia-trees, with mango, tamarind, and spreading fruit-trees.....About a mile from Shah Baug is a large reservoir constructed by a nurse to one of the kings of Gujerat, and still called the Nurse's Well.* It is all of hewn stone, surrounded with galleries ascended by circular steps, and a dome supported by

* Some accounts, we are told, attribute the erection to a rich dancing-girl, who erected it with the produce of one of her ancle-jewels: the other, she is reported to have thrown into the water to reward the search of the diver, but it has never been recovered.

light columns over each: these galleries communicate with the principal stairs,—leading down to the water through double rows of pillars and pilasters. There is a handsome mosque near it, where the body of the foundress is deposited in a costly tomb.

"Notwithstanding all its splendour, Ahmedabad was called by Shahjehan, who was long resident there, Guerdabad, or the city of dust, from the abundance of dust in the dry season. After the prevalence of the hot winds, before the setting in of the rainy season, it is still one of the warmest and most dusty places I ever visited.....The external atmosphere, for many hours in the day, (during the hot winds,) was insupportable: the heavens were as brass, and the earth like heated iron; and we were obliged to confine ourselves in dark rooms, cooled by *tatties* or screens of matted grass, kept continually watered."*

Ahmedabad continued to be the residence of the Mogul governors till about the year 1732, when the province was conquered by the Mahrattas. The nabob fled to Cambay, and was permitted to retain a small territory on payment of the *chout* or tribute. Ahmedabad remained in possession of the Mahrattas till 1779, when it was taken by storm by the British force under General Goddard. At the peace of 1783, it was, however, restored to the Peishwa with the reservation of

Forbes, vol. iii. pp. 117—147. Seven miles from Ahmedabad, on the road to Dolcah, there is a "sacred spot" called Peerana, where are some costly mosques and mausoleums of white marble, gaudily ornamented, erected to the memory of certain Mohammedan saints. "The tracery of the windows is extremely neat, and filled with stained glass from Europe." *Ib.* p. 161. At Betwah (or Puttowah), a suburb now five miles S. of the city, there are also some magnificent mausoleums of the Patan princes. *Ib.* 101. Near Mahmoodabad, ten miles from Ahmedabad, is "the Roza, or tomb of the vizir of Sultan Mahmoud;" a very beautiful specimen of sepulchral architecture, picturesquely situated in a grove of mango-trees. See Grindlay's Views. Part 4.

the Guikwar's privileges ; an arrangement productive of an endless series of disputes and disorders, which terminated only with the destruction of the Peishwa's power. In 1812, Ahmedabad was visited by a pestilence, which completed its misfortunes by carrying off nearly half the population, estimated by the Baroda resident at 200,000 persons. Its distance from Bombay is (by the dâk road) 321 miles ; from Poona, 389 ; from Delhi, 610 from Calcutta by Oojein, 1234.

DHUBOY.

Mr. Forbes, to whom we are indebted for the preceding description of the Mohammedan capital, was appointed collector of the pergunnah of Dhuboy, during the short time that it was in possession of the English, prior to its cession to Sindia, in 1783. The town of that name is situated 38 miles N. E. of Broach, in lat. 22° 9′, long. 73° 25′. Although in a state of rapid decay, it was still supposed, in 1780, to contain 40,000 inhabitants, among whom were only 300 Mohammedan families, and no Parsees. The remains of fortifications, gates, and temples, indicated its former magnificence. The city is rather more than two miles and a quarter in extent, the fortifications forming nearly an exact square. In the rainy season, it is completely insulated by large lakes, so that the cattle swim in and out of the gates every morning and evening. "The profusion of hewn stone and remains of sculpture scattered about Dhuboy," Mr. Forbes says, "is astonishing. The walls and towers were built entirely of large square stones. The west front, the only part remaining in any degree of perfection, presents a grand view of the ancient fortifications : the *terre-plein*, several feet broad, is supported by a colonnade of pillars, which form a case-

mate or covered piazza, the whole length of the wall, which, when in repair, must have afforded excellent accommodation for an Indian garrison. This colonnade, half a mile in length, resembles the porticoes in front of the barracks at Pompeia.....The city gates are all strong and beautiful: there is a double gate in the centre of each face, with a spacious area between, surrounded with a corridor and rooms for the guards. But the eastern portal, called, by way of eminence, the Gate of Diamonds, and the temple connected with it, present the most complete and elegant specimen of Hindoo taste I ever saw. In proportion of architecture and elegance of sculpture, it far exceeds any of their ancient or modern structures I have met with; and the sculpture is superior to the figures at Salsette and the Elephanta. This beautiful pile extends 320 feet in length. Rows of elephants richly caparisoned support the massive fabric. The architraves and borders round the compartments of figures, are very elegant; and the groupes of warriors on horseback, on foot, and on fighting elephants, approach nearer to the classical bas-reliefs of Greece, than any performances in the excavations of the Elephanta. The warlike weapons of the soldiers, with their armour, as also the jewels, chains, and ornaments in the caparisoned horses and elephants, are admirably finished. There is likewise a profusion of lions, camels, birds, and serpents. In one compartment, a man and woman standing under a plantain-tree, with an infant at their feet, are very conspicuous; it forms a separate groupe, resembling the general representation of Adam and Eve in paradise. The serpent, however, made no part of the sculpture, although a prominent subject in other places. In the eastern portal, the *cobra di capello* was very distinguishable.....The principal

image in the temple is said to have diamond eyes: from their magnitude, I doubt their reality. Whether this portal was dignified with the appellation of the Gate of Diamonds from those brilliant eyes of the deity, or from its costly architecture, I cannot say..... This gate was the general morning rendezvous of the Brahmins and principal inhabitants, shady trees protecting them from the heat.....Within the walls is a tank lined with hewn stone, having a flight of steps all round, three quarters of a mile in circumference. This magnificent reservoir is supplied not only by the periodical rains, but also from receptacles without the walls, by means of a stone aqueduct communicating with the tank, which it enters under a small temple in the hallowed groves, forming a cascade, with a picturesque effect." *

The opening of this aqueduct at the commencement of the rainy season, Mr. Forbes says, is celebrated by a festival of several days, and with rejoicings similar to those which attend the cutting of the bank of the Nile at Cairo. Dhuboy is the only fortified town in the district, which comprises eighty-four villages: some of these had been deserted during the troubles. The soil is generally rich and loamy,† producing fine crops of *batty* (rice), which is the staple grain, *bahjeree* (*holcus spicatus*), *juarree* or *cush-cush* (*holcus sorghum*), and other species of grain, with a variety of leguminous plants; also, cotton, sesamum, palma-christi, mustard-seed, sugar-cane, hemp, flax, ginger, turmeric, and plants for dyeing. ‡

* Forbes, vol. ii. pp. 294; 327, 8; 330, 1; 346, 7.

† "It appears from the banks of the Nerbuddah, as well as from those of the Mhye, that Guzerat, in this part, is a black rich soil, to the depth of thirty or forty feet, resting on fine hard sand." —Fifteen Years, &c. p. 332.

‡ We have endeavoured to give the substance of the information

KATTYWAR.

For some further information with respect to the province of Gujerat, more especially the western parts, we shall avail ourselves of the desultory pages of the Author of "Fifteen Years in India," who, in 1815, accompanied the British force sent to reduce the fort of Juria, on the Gulf of Cutch. On the 11th of June, the regiment stationed at Baroda marched for Kattywar; and two marches brought them to the populous town of Petland. Two days afterwards, they crossed the Sabramutty, just below the junction of the Menderi and the Serry, at the village of Pallah; and in another march, reached Dolka, "an extensive Moorish town, exhibiting the ruins of former splendour. Its grand mosques and tanks are sinking under the mouldering hand of time, and the town does not contain one-third of its former inhabitants." After passing the desert space between the Gulfs of Cutch and Cambay, they reached Limree, a large walled town with high towers; ceded to the Company, but governed by its own rajah under a *zemindaree* tenure. Two marches more brought the army to Raunpore, situated on the Bauhadre river, which presented a melancholy picture of former greatness now in ruins: its old castle is a military post, then occupied by a serjeant's party from Kairah. All the towns in this part are walled, and the country presents a very warlike aspect. Since leaving Powanghur, not a hill had been seen; but, two marches north of Raunpore, the hills of Kattywar began to diversify the scene. The country here presented a melancholy

relative to this pergunnah? which the Author has injudiciously diffused over three chapters, comprising 140 quarto pages.

aspect, all the villages being nearly in ruins; and fine plains, which bore traces of former cultivation, being reduced to a barren waste. Three days more brought the troops to Wankineer; "a town romantically situated on an island, with a chain of hills rising one above another just behind it. The interior has nothing to engage admiration; the streets are narrow, and many parts of it, particularly the mosques, are in ruins." The island is formed by the confluence of the river Muchoo with the Patalia: during the rains, the latter stream inundates the streets, but, in the dry season, it diminishes to a slender stream in a low bed.* Wankaneer is fortified, and may contain 5000 houses. It stands in lat. 22° 27′ N., long. 70° 58′ E.

On the 17th of July, the troops reached the right bank of the Adji, which was forded with great difficulty, owing to the rapidity of the stream and its rocky bed. On the following day, they drew near to Juria, a place of considerable strength. The walls, of soft granite, are about twelve feet high and nine thick, surmounted by a parapet six feet high and two thick; and at about thirty paces' distance outside, is a rampart of earth with a fosse. The streets are narrow, and the houses poor. Not a shot was fired, for the chief submitted immediately; and Colonel East moved his camp shortly afterwards to the banks of the Oude, a fine clear stream, and thence to Dherole, a populous walled town, situated on another fine stream, where forage was plentiful. The surrounding country is highly cultivated, and the fields are well inclosed with hedges of prickly pear, while the landscape is enlivened

* Hamilton, vol. i. p. 650. Owing to this circumstance, it is added, the river takes its name, in allusion to Patala, the infernal regions. But *patal* or *puttul* also signifies a channel. Mr. Wallace calls the river on which Wankaneer stands, the Mutsvee.

by plantations of babool and tamarind-trees. Like all the other towns in this part, Dherole had been half dispeopled by "the great famine." Here, in the beginning of September, the regiment was attacked by a fatal epidemic.* On moving to high ground near the village of Ballachoova, with the cool ocean in front, the fever was arrested.

From this place, repassing Juria, the troops marched to Wadwan (or Wudwan), a large town, at that time belonging to the Peishwa. A considerable proportion of the inhabitants are Jains, who have a temple here, containing nearly one hundred figures in white marble, of different sizes, but in the same posture.† The fort, which is modern, was of sufficient strength to withstand a siege of two months from the Guikwar in 1805. Ghee, hemp, and leather are brought to this place from Puttenwara, whence they are carried to Bhownagur on the Gulf of Cambay.‡ The country about Wudwan seemed to be recovering from the dreadful effects of the famine, but every where presented the melancholy signs of partial depopulation; the fertile plains being quite a waste, overrun by wolves, jackals, wild asses, hogs, and antelopes, with wild duck, partridge, quail, snipe, and bustard in abundance.

On the 6th of December, the force arrived at the ancient city of Halwad, now almost a heap of ruins.

* "In a few days, 140 men were in hospital, out of 436, the total present of the 65th regiment. The progress of the fever was so rapid, that in thirty-eight hours its victims were lifeless."

† "The dark recess (in which they are placed) being profusely illuminated, the images, having bright, sparkling eyes, produce such an effect on the observer at the distance at which he is kept, that really the scene is awfully grand."

‡ Hamilton. Wudwan is in lat. 22° 29′, long. 71° 37′.

It stands on a bed of fine granite,* watered by numerous streams as clear as crystal, which nourish a luxuriant vegetation. "The walls of the town are, like its palaces, mouldering to decay. Along one face of it, there is a very extensive tank, then covered with weeds, and affording a fine retreat for shoals of bald-coots. Along its banks are the tombs of many a Moslem warrior. But the palace, the walls of which once resounded with the voices of ambitious courtiers, is tenantless; and the *durbar*, supported by massy pillars, is an asylum for the owl and the bat. Many of the mausoleums in the cemetery are costly temples, composed of hewn stone, with statues of gods and heroes in marble." There is at Halwad, a very ancient temple dedicated to Mahadeo, near a fine *boolee* which forms a highly picturesque and interesting object.†

From Halwad, the regiment proceeded for Cutch. The first march towards the river Puddar, was to the village of Wantwadder, pleasantly situated on a stream called Bansana. The next day, they passed the ruins of a large depopulated village called Gentilly, and encamped near the Run, which is thus described.

"From this place to the coast of Cutch, the distance is about ten miles. During the monsoon, when the wind blows violently up the Gulf, it presents a body of deep water; for the flow of the great tides which so much astonished the soldiers of Alexander, covers the whole of it, and, together with the deluge of waters down the Puddar, the bed of which is near

* This rock, the Author says, appears more or less on the surface throughout Kattywar, "so that its external appearance is not unlike that of Ireland in many parts."

† See Captain Grindlay's Indian Scenery, part I.

the middle, renders it quite unfordable. At present, there was not any water on its surface, and it was hard and level as a board within our observation. This sandy bed is almost wholly incrusted with fine salt, which, in some places, is so thick, that it might be dug up and carted off. This incrustation produces a most beautiful mirage. It appears to the eye like a placid lake of great extent, studded with islands; and the shining surface gives to every little object of a different colour, a seeming magnitude, which the eye converts into ten thousand familiar shapes. The troops found no difficulty in crossing the Run. In some parts, however, the guns sank very deep in mud and quicksands, wherefore it became necessary often to change the direction, and carefully to examine the ground. Great quantities of dead fishes, quite hard and dry, were seen all over it....In the vicinity of the Run, the evenings and mornings were remarkably mild and pleasant, while at a distance, both on the approach and the departure, they proved bitterly cold. It is probable that the heat absorbed by the sandy Run during the day, and given out at night, may produce this local temperature."*

CUTCH.

BEFORE the force marched into the interior, it was deemed necessary to have possession of some place of

* Fifteen Years in India, pp. 349–352. Hamilton states, that the Run or Erun (*i. e.* morass), which extends, during the monsoon, from the Gulf of Cutch to that of Cambay, covers a surface of 8000 square miles. It is in many parts very shallow, only a few inches deep. On the north side, the Run was crossed by the embassy returning from Sinde in 1809, where its extreme breadth was about sixty miles; but many parts at that time exhibited both pasturage and scanty cultivation. The wild ass is found on the shores of the Run, in herds of sixty or seventy.—Hamilton, vol. i. pp. 593—5. Cutch (properly Cach'ha) signifies a morass.

strength near the sea; and the fort of Anjar was pitched upon. The troops moved in a westerly direction, keeping parallel to the Run, through an open and pleasing country, but presenting few traces of culture and population. The first halt was at Kattaria, a ruined town, in which were found about a hundred inhabited huts, surrounded with a dry stone rampart and parapet with small towers. The ruins extend a mile from it in all directions. Well-built stone houses of three stories were seen roofless and deserted; while, beneath their walls, the inhabitants were sheltered in little thatched mud hovels. This part of Cutch had, for a long time, been the theatre of contest between the Rajahs of Murvee and Mallia and the Row of Bhooj. In common with Kattywar, too, it had suffered from the desolating effects of famine. The climate, at this season, was found agreeable and temperate. The inhabitants are robust and healthy, and have a bold, commanding appearance. Their women are fine: even the common *ryotees*, or labourers' wives, are described as plump and blooming, with light-brown complexions and an intelligent physiognomy; and their children are very pretty.

The troops encamped, the second day, at a large village called Omrallah. The next day, they halted at Whound, a large town, fortified with a mud wall, stone towers, and dry ditch, situated between two ranges of hills; the valley was clothed with a fine crop of bearded wheat. Passing the strong hill-fort of Budzou, and the large village of Sekra, they encamped, the third day, near the village of Punkaseer,—a beautiful spot, with a wood of *baubool** on one side, and a

* The gum which exudes from this tree, is used as food by the poor inhabitants of the jungles.

large tank and pretty village on the other, surrounded with smiling fields of fine wheat. Near this place were seen numerous sepulchral stones, on which are rudely sculptured the figures of warriors on camels, horses, and elephants, in the attitudes of throwing the spear and wielding the sword. In all the cemeteries are found representations of women performing *suttee* with their dead husbands in their arms, and others carrying infants for sacrifice. The next encampment was near a respectable town called Cheekansir; and on the following day they marched to Anjar.

This town, which is about two miles in circumference, is surrounded with a wall about twelve feet high, surmounted with a parapet of six feet. It was at this time garrisoned by 300 Arabs, who made a respectable defence, till a breach had been effected, and their guns silenced. Possession was then taken of the town and district in the name of the British Government; and they have been placed under a commissioner deputed by the Bombay Presidency. Anjar stands in lat. 23° 3′ N., long. 70° 11′ E. The streets are wide and regular; the houses well built of stone, tiled, and white-washed. There are two fine pagodas; one belonging to the Jains, containing the usual assemblage of holy images of white marble, and the other Brahminical. In the gardens and groves that surround the town, there are numerous temples and monuments well worthy of observation, besides a Mussulman cemetery and several neat mosques. The population is very considerable, and the place seemed in a flourishing condition. Some of the women were beautiful, and of complexions almost fair. The temperature, in the month of December, was found as low as 50° of Fahrenheit. Anjar is nearly ten miles from the Gulf, but communicates with it by the little

bunder or wharf of Toonea, in front of which is a creek running up from the Gulf.* The possession of this place has opened a communication with Juria, Murvee, and Bombay.

From Anjar, the British force marched for the capital. The route lay at first in a north-west direction, through a country pretty well cultivated and tolerably populous, to a village called Ratnaur. Near the encampment were discovered some lime-pits running under ground to a vast extent, being lighted and ventilated by shafts. Here, the poor natives had concealed their valuable property and implements of husbandry, which fell into the hands of the lawless followers of the army. Turning eastward, the troops now entered a mountainous range, very wild, and the passes so strong, that a brave handful of men might make an effective defence. The battering train was here dragged along with great difficulty. On arriving at a deserted village called Vuddar, an extensive valley presented itself, bordered by picturesque hills, interspersed with beautiful little villages of nicely white-washed houses, amid green fields of wheat and cotton. To the right appeared a very high mount crowned with pagodas; and to the left were seen the towers of the citadel of Bhooj, a strong and high hill-fort.

BHOOJ.

THE city is situated in the plain about half a mile S.W. of the fortified hill, and forms nearly a square,

* The principal port of the Anjar *pergunnah* is Rohur, about 12 miles E. by S. from Anjar town, and 30 miles from Wowamia, on the opposite coast of the Gujerat peninsula. The passage is generally performed in two tides. Tahej, the capital of Cutch in 1582, is supposed to have been situated to the N.W. of Anjar, but its site has not been ascertained.—Hamilton, vol. i. pp. 599, 600.

three quarters of a mile in length, surrounded with a stone wall, flanked with round and square towers. The streets are narrow and dirty; but the houses are in general strong stone buildings, intermixed with mosques and pagodas. The Row's palace is a very ancient, gloomy pile, within a high and strong wall with towers.

"Like Anjar, the city of Booje-booje* is surrounded with gardens, temples, and tanks, and numerous monuments illustrative of manners and customs. Every where are seen memorials of the performance of *suttee* and infanticide; with commemorations of the actions of the illustrious dead, whose tombs have become objects of adoration. Some of the temples, huge in size, present a multitude of elaborate decorations. Tigers, lions, elephants, monkeys, and an endless variety of fanciful objects, cut out of stone, ornament these fabrics, which are covered with statues of their gods. The mausoleum of Row Lacka, the grandfather of the present King, deserves particular notice, on account of its magnificence, and the sacrifice of human life which it commemorates. The interior building, on which rests a great dome, is a fifteen-sided figure, twenty-four feet in diameter; and in each angle stands a full-length marble statue of a lady who performed *suttee* with him. They are represented in the bloom of beauty, richly dressed, decked out in jewels, and holding instruments of music. In the centre of the building, where the ashes are deposited, there is a marble head-

* The proper name of the city, it seems, is simply *Bhooj*, the duplication being a mere conventional corruption. Tieffenthaler says: "This place has received its name from a serpent. The fact, indeed, is certain, that they worship there a serpent, which is fed every day with milk and rice. It has the name of *Bhouj-bavan*, which signifies the serpent fifty-two ells long.—Bernoulli, *t.* i. p. 396.

stone, with an inscription, and the emblematical representation of an arm, ornamented with bracelets. The execution of the whole does great credit to the artist; and the building would be considered as a beautiful ornament in any city in Europe. Around the inner apartment runs a grand viranda, which, supporting smaller domes, forms the structure externally into a square, and at each angle there is a great entrance. A large stone elephant faces the magnificent flight of steps leading up to the grand portico, on the platform of which are two statues of Europeans in fantastic dresses, placed as guards. The pillars by which this viranda is sustained, are covered with most extraordinary figures, cut out of the solid stone. The mausoleums of Futteh Mahomed, a celebrated Moslem general, and of Dadajee, a saint, are rich pieces of Moorish architecture, carved and worked up with stucco, so as to resemble marble. Their tombs are covered with rich embroidered stuffs. Those of Mahomed Puny and Row Rudder, are also very curious objects: the latter, it is said, became a Mussulman convert, and is buried, by his own desire, near a very grand mosque, in the south-west angle of the town." *

Bhooj stands in lat. 23° 15′, long. 69° 52′: it is comparatively a modern town, founded by Row Bharra, about 200 years ago, and subsequently surrounded with a wall and towers. It contained, in 1818, about 20,000 inhabitants; but the population had declined under the oppressive governments of the preceding fifteen years. "The hill-fort is too far from the town to protect it, although within common shot. On its summit, which is about a half a mile in height by the road, is a temple dedicated to the worship of the

* Fifteen Years in India, pp. 365—7.

Naag or hooded snake. Viewed from the North, the town has an imposing appearance from the number of white buildings, mosques, and pagodas interspersed with plantations of date-trees. West of the town, and covering two short faces of the fort, is a large tank, with stairs leading from town wickets. In the centre of the tank is an elevated terrace, containing the remains of a few bungalows and flower-beds: it was used by former chiefs as a place of recreation, but is now in ruins. Bhooj is celebrated for ingenious artists in gold and silver work." *

The most populous town in Cutch is the sea-port of Mandavee, about forty miles S.S.W. of Bhooj. "The town is within gun-shot of the beach, and is surrounded with fortifications in the Asiatic style. Its environs are laid out in gardens well stocked with cocoa-nut and other trees. The bed of a river, nearly dry, excepting in the rains, covers the east face, and joins the sea, forming the only harbour which Mandavee has. Small boats, loaded, can cross the bar at high tides: larger vessels unlade in the road-stead. A brisk trade is kept up with Arabia, Bombay, and the Malabar coasts, in which upwards of 800 boats, of from 40 to 500 *candies* tonnage, are employed. The exports are chiefly cotton, *musroo* of silk and cotton-thread, piece goods of a coarse kind, alum, and ghee. The imports are bullion from Mocha; ivory, rhinoceros-horn, and hides from Powahil; dates, cocoa-nuts, grain, and timber, from Malabar and Damoun. There is a considerable inland trade by means of

* Captain Macmurdo, in Bombay Transactions, vol. ii. p. 217. "On the 26th of March, 1819, the hill-fort of Bhooj was taken by escalade, by a detachment under Sir William Kier; and on the 16th of June, both town and fort were nearly destroyed by an uncommonly violent earthquake."—Hamilton, vol. i. p. 596.

charons and other carriers, with Marwar and Malwah. Mandavee is said to contain 50,000 inhabitants, of whom upwards of 15,000 are Bhattias, 10,000 Banyans, 5000 Brahmans, and the rest are Lohannas, Mohammedans, and the low castes." *

The province of Cutch (*Catcha*), lying within the parallels of 22° and 24°, and the meridians of 68° and 70°, is about 160 miles in length from E. to W., and nearly 65 in breadth. On the west, it is bounded by the easternmost branch of the Indus and a barren waste of many miles, dividing Cutch from Sindh; on the east, is the Gulf of Cutch and the Run; on the north, the Sandy Desert; and on the south, the sea. During the monsoon, the whole of the northern frontier is covered with brackish water, so that the province is completely insulated. "This collection of waters is formed partly by the winds blowing the sea-water up the Lukput river, so as to overflow part of this tract, and partly by the rains and the flooding of some inferior streams in the desert. After the monsoon abates, the waters retire both by the Lukput creek, and to the eastward by the Gulf of Cutch, leaving a marsh, which gradually dries up and yields a rich pasture.....Through the centre of Cutch, from E. to W., and corresponding in some degree to the shape of the coast, runs a range of mountains of a moderate height, called the *Lunkhi Jubberl.* This mass of mountains, which divides Cutch longitudinally nearly into equal parts, varies from one to eight miles in breadth. Throughout the whole extent, there is little arable land, excepting in the valleys, which generally consist of only a few acres. The hills are covered with a stunted brush-wood, which is greedily devoured by numerous herds of goats and sheep reared among them. The Lunkhi is an entire mass of rock, desti-

* Bombay Transactions, vol. ii. p. 217.

tute of wood and soil, although trunks of decayed trees are found in abundance, and sold for fire-wood; inducing a belief that these hills, at some former period, may have been clothed with timber of some kind. The general colour of the mountains is a rusty brown, which is natural to the rock, but a hill of entire white is often seen. The whole has a most confused and chaotic appearance, and conveys an idea of desolation and misery. Little or no water is to be found throughout the Lunkhi; for, although numerous torrents descend both to the north and the south during the monsoon, yet, they entirely fail with the rains; and those beds which do retain water, derive it from springs below the hills, which are brackish, and often unfit for use. Of this range, the hill called Nunow is the most remarkable. It is in the figure of a sugar-loaf, nearly in the centre of Cutch, and is well known to navigators, who distinguish it from the sea under the name of Chigo; which, however, is a mistake. Another remarkable hill is Warra, lying to the eastward and northward of Nunow. The mountain is quite flat, and the edge of the whole extent, to a distant spectator, looks as if it had been drawn by a ruler, and so evenly defined as not to have a notch observable.

"To the north of the Lunkhi range is another, running parallel, and in some places almost mixing with the former. The range in question, which has no particular name, can be traced from Kanmeer in Wâgur on the east, as far west as Jharra, which borders on the desert dividing Cutch from Sindh. Here, as in the other, the remarkable hills are distinguished by names allusive either to their shape or colour, or to some god or goddess supposed to inhabit their summits. The range now spoken of is not so

connected as the Lunkhi chain, and breaks off occasionally into detached hills, generally cones, and of considerable height. Towards the western side of the country, the two ranges intermix, or are joined by a confused mass of hilly country, with irregular and small valleys every where intersecting it. In this chain, and about six miles north of Bhooj, is a large sugar-loaf hill called Jundria, from which all the mill-stones of Cutch are made.

"The arable part of the province (generally speaking) consists of a valley between the two chains of mountains, the extensive plain between the Lunkhi and the sea, and inferior valleys formed by subordinate hills in the ranges. The plain running in from the coast is the most extensive, and is often twenty, and even thirty miles broad, interspersed occasionally with detached hills. Close to the sea-beach is a high bank of sand, which extends from the Indus to the entrance of the Gulf of Cutch, and is called by the natives, Chigo; which signifies, in the Cutch dialect, a look-out place. The bank in question resembles that on the coast of Coromandel, where, as in this instance also, the level of the country appears to the eye below that of the sea.

"Along the northern boundary, and skirting the desert, is a tract of land called the Bhunni, in few places less than seven miles broad, which produces most luxuriant pasturage. Cows and buffaloes, in numerous herds, are here fed; and the ghee made from their milk, forms a considerable article of export. The proprietors and tenders of these herds, who are generally Charons, Rebarees, or Sindhi tribes of Mahomedans, reside in small societies of six or eight families, which are styled *wandhs* or *nyces;* and their huts are built of grass, which renders them

easily removed or deserted when the state of the pasturage requires a change of situation. These people live here continually, and have little communication with the world. The Bhunni, as has been already mentioned, is the receptacle of the water from the monsoon torrents, and the water of the Lukput river, for three months in the year. The waters of the Indus are said, in ancient times, to have spread themselves over this tract, and to have formed the lake of Narrain, or the *Narrain-Sirowur*, now a small fountain worshipped by Hindoos. Not a century ago, however, the water in this tract was quite fresh; and to the westward, where the Indus is contiguous, rice was successfully cultivated. The water in this branch of that great river has been failing for many years; and the Lukput branch was utterly ruined, a few years ago, by a dam erected by the Sindh Government, which completely prevented the passage of the water to the sea, and spread it through their own territories for irrigation." *

The province of Cutch comprises the six following divisions:—On the north, Pawur, and Putchum. On the east, Waugur. On the west, Abrassa, and Gurrah. On the south, Kant'hi. The country is supposed to have been originally peopled by wandering shepherds

* Bombay Transactions, vol. ii. pp. 207—9. "The most eastern branch (of the Indus), now called the *Nulla Sunera*, is said to be about a degree distant from the main stream, in the parallel of Hydrabad. It formerly entered the sea at Lukput Bunder, but is now, if we are to credit the reports of the natives, entirely lost in the sands····That portion of the waters which do not flow through the Fulooleo branch into the principal stream of the Indus, enter the sea at Lukput Bunder, under the name of Goonee. The course of the Goonee at Ali Bunder (in lat. 24° 24′ N.), begins to be obstructed with shoals; and there is reason to fear, that, in a few years, it will share the fate of the *Nulla Sunera*, and be absorbed in the sands."—Kinneir's Geog. Mem., p. 227.

of the Chawra, Katty, Aheer, and Rehberi tribes, who possessed it in common for the use of their flocks and herds, without towns or permanent villages, or any form of government.* In this province, the caste of *coombee* or cultivator never existed. The Chawras, who are a description of Rajpoots, were then considered as the legitimate masters of the soil, but few of them are now met with. The Aheer, under his various denominations, is a branch of the same Bheel stock as the Katty, to whom he assimilates in dress, dialect, and customs, although these tribes do not intermarry. The district of Abrassa takes its name from a chieftain of the Summa race, who, with his clan, emigrated from Sindh about the thirteenth century, to avoid the tyranny of a stronger tribe. The Jharejas are a branch of the great Sindh Summa stock, and derive that title from a celebrated chief named Jharra.† Having succeeded in establishing themselves in Pawur and Putchum, districts then held by the Katty tribe, their chief assumed the title of *Jam*,‡

* The Cutch horse, a distinct breed frrom the Kattywar, has long been esteemed by Europeans for his fine figure, fire, and action, but is proverbially vicious. The blood horse is the only species in the country, and is supposed, Abulfazel says, to be of Arabian extraction. The cows and oxen of the Waugur district are equal to those of Gujerat. In other parts they are diminutive. Buffaloes, goats, and sheep are numerous. Camels are bred for sale and for use: the Cutch camel is better adapted for the saddle, than for burthen, being slimly made and spirited.

† According to a genealogical table, shewn to Capt. Macmurdo by a Jain priest, this Jharra was a Mohammedan zemindar of some consequence, who married, in his old age, the daughter of a petty Hindoo chieftain in Cutch. On his death, his young widow was expelled by the other wives, and, with her infant son, sought refuge in her father's family. That son, who was educated as a Hindoo, became the head of the Jharejas of Cutch.

‡ This title is of uncertain etymology. Colonel Tod supposes it to be a corruption of *Sambu*, a titular appellation, the Sambus of

corresponding to that of the head of their Mohammedan brethren in Sindh. In the reign of Akbar, this title had descended in a direct line through nine generations, when Khengar, who had been compelled to flee from the enmity of his brothers, was raised to the head of the Cutch government by a Mohammedan army sent by his brother-in-law, the last Sultan of Gujerat. It was then that the Noanuggur family was expelled. The title of *Row* (Rao) was conferred, with other honours, upon the Jhareja chief, in return for his agreeing to transport all pilgrims free of expense to Mecca. The reigning Row, in 1818, was the eleventh in descent from Khengar. In common with the Jam of Noanuggur and the Rana of Poorbunder, he had the right of striking coin in his own name.*

The Cutch Jhareja is half a Mussulman: he believes in the Koran, worships Mohammedan saints, and, in some instances, repeats the prayers prescribed by his professed creed. He wears a cap and trowsers, and usually swears by Allah. To this, however, Captain

Alexander. The Mohammedans suppose it to be a Persian word, and connect it fancifully with the name of Jum-sheed. The Jhala Rajpoots are also probably of Sindhi origin. There is in Sindh, a Jhalawan province, which apparently takes its name from them; also a province called Cutch Gundava, not less famous than Cutch Bhooj, for its breed of horses; and Baloochistan in general has, in its population, productions, and general features, much in common with Cutch and Kattywar. The Summas, we are told, consider themselves as of Arabian extraction, as well as their breed of horses. It is certain that the southern coast of Persia has been chiefly peopled with Arabs; and the *Arabii*, whom Alexander met with in his march through Gedrosia, may possibly have been Arabian settlers.—See Rooke's Arrian, vol. ii. pp. 105—122.

* The coin, which is silver, is called *coree*, and is equal in value to something less than one third of a rupee. On one side is the name of the chieftain in Hindoo characters; on the reverse, the Arabic inscription.

Macmurdo says, there are a few exceptions. "Of late, the religion of Vishnoo has become so prevalent in Cutch, that some of the Jharejas even have adopted it with all its peculiarities. With regard to the others, they are Hindoos, inasmuch as they preserve a lock of hair on their heads, do not undergo circumcision, nominally adore every thing in the shape of an image, and will not eat of the flesh of oxen and other proscribed animals.....The Jharejas, in their present state, are a most ignorant and indolent race. They possess neither the activity, the spirit, the sense of honour, nor the jealousy of feudal rights and privileges, which were so remarkable in their ancestors, and which are not yet quite extinguished in the opposite peninsula. More than half of the Jhareja population are addicted to liquor to excess; and there is not one man in a hundred, who does not drink spirits as regularly as a European drinks his wine. Those who are fond of spirituous liquors, indulge in the morning early, at noon, and at night, so that they may be said to be constantly under the influence of spirits. Every town or *grasia* village has a still, where liquor is extracted from coarse sugar, dates, or carrots, as the owners can afford. It is a very pure spirit, and much more pungent than European liquors, which are valued by the natives, only when they can get them for nothing. In Cutch, no disgrace attaches to a drunkard. Among the Jharejas, opium-eating is not so prevalent as in Kattywar. This remark is not applicable to the Vishnoo Jharejas, whose prejudices prohibiting spirits, they go to a very great excess in opium, by far the more destructive practice.

"The Jhareja has no animation: he passes a life of uniform indolence and sensuality. He seldom is seen on horseback, having recourse to a covered cart, when-

ever he is compelled to leave his house. Palankeens are unknown, except one in which the Rao is supposed to ride. No subject is allowed to use one, or a *ruth* with four wheels. The business of his *gras* gives the Jhareja no concern. Let him have his liquor or his opium, and his *Bhat* and *Lunga* to sing and rehearse the warlike deeds of his ancestors, which are now but as a dream; these are all he wants. While the master of the family is thus careless and lost to every thing that is honourable, his wives (for they have often more than one) are active, jealous, and intriguing. They are the daughters of the Jhalla, Wagela, Sodha, or Gohil Rajpoots, who marry the *gras* and not the man. These wives have each their respective establishment of servants, cattle, &c., and a village, or more or less, according to the means of the husband. The women of the Rajpoots are much distinguished from those of any other caste of Hindoos: they are high-spirited, bold, and enterprising, and are justly celebrated for a remarkable neatness of person and anxiety about personal appearance, even when advanced in life, which is met with in no other class.* The Rajpootanee has her cosmetics and washes, and understands the method of making an artificial mole or patch on the most favourable spot to set off the beauty of the skin or countenance. Having no access to gallantry of a higher kind, the fair Rajpootanee is reduced to intrigue with servants and menials.....The Jharejas strictly follow the Mohammedan custom of secluding their women from view, and the poorest family never allow their women to step beyond the threshold. Their widows are not permitted to make a second marriage; but among the Abras and Hothees,

* "Rajpoot women seldom or never suckle their children, for fear of destroying the beauty of their persons."

(who are inferior descriptions of the Jhareja,) the younger brother marries the brother's widow.

" Female infanticide is in universal practice among the Jharejas.*.....A common opinion is, that it came into use among them so recently as the seventh century of Islam, when a marriage of one of their daughters to a Soomra chieftain of Amercote was followed with misfortune and discredit to the Jhareja families. The practice was certainly in the first instance sanctioned by the Rajghur Brahmans, who have always been the priests of the Jharejas; and that class of men encouraged it by pretending to take upon themselves the guilt of the action and the punishment declared by the sacred writings to attend it. The origin of this inhuman custom is, however, unknown; nor do the Jharejas give themselves any trouble on that head. A very popular opinion is, that it originated in the want of means to procure becoming marriages for their daughters. This reason satisfies the present generation, and is sufficient inducement for them to kill their female offspring. There is also a feeling of pride connected with the practice; for a Jhareja conceives it a loss of character, that his daughter should wed any man.....Were the Jharejas to preserve their daughters, there would be no difficulty in procuring them suitable marriages; for surely no objection ought to exist to their being married into castes from which the males are happy to accept of wives. The Jhallas, Wagelas, and Gohils

* It is common to them, with the Jharejas of Kattywar, the Raj-Koomas of Juanpoor, and some other Rajpoot tribes. It prevails also, Bishop Heber says, in some districts of Ceylon. " Mohammedans who consider themselves derived from the same stock as the Jharejas, also assume," says Capt. Macmurdo, " the privilege of destroying their daughters."

are all confessedly as far above the Jhareja in point of purity of Hindoo character, as they undoubtedly surpass them in every other point of view. The circumstances of these castes are not inferior to those of the Jharejas, and they resemble them in their independent state of society. Nevertheless, these wretches, half Mohammedans half Hindoos, the most despicable and abject race of Rajpoots, addicted to every vice, assume to themselves a superiority which admits of their marrying the women of a race which they do not consider as sufficiently respectable to be honoured with their own women; crowning their otherwise despicable character with the most atrocious of all crimes." *

* Bombay Trans. vol. ii. pp. 224—229. Captain Macmurdo computes the gross number of Jharejas inhabiting Cutch, in 1818, at 8000, and the annual destruction of female infants, in that province, at 1000. "It is certain," he says, "that there are not sixty female Jharejas alive at this moment; and these are almost exclusively preserved by the influence of the precept of Vishnoo. A few have been preserved by such as are particularly attached to Mohammedan tenets." When the girl is born, its fate is seldom referred to the father, and only when the mother obstinately opposes its destruction, which is very rare. Colonel Walker, when resident at Baroda, succeeded in inducing the greater part of the Rajpoot chiefs of Gujerat ostensibly to abolish the practice. "The Raja of Pertaubghur abolished female infanticide within his territories about thirty-eight years ago (from 1823); and the Rawul of Banswarra, about the same period, prohibited the practice within his own territories." (Malcolm's C. I. vol. ii. p. 208.) "Through the influence of Major Walker," says Bishop Heber, "it is certain that many children were spared; and previously to his departure from Gujerat, he received the most affecting compliment which a good man could receive, in being welcomed, at the gate of the palace, on some public occasion, by a procession of girls of high rank, who owed their lives to him, and who came to kiss his clothes and throw wreaths of flowers over him as their deliverer and second father. Since that time, however, things have gone on very much in the old train; and the answer made by the chiefs to any remonstrances of the British officers, is, 'Pay our daughters' marriage portions, and they shall live!' The fact is certain," adds

The dark portrait which Captain Macmurdo draws of the Jharejas, presents but too close a likeness to that which is given, by other authorities, of the Rajpoots generally. Their character and their government were represented to Bishop Heber by the Political Agent at Neemuch, Captain M'Donald, in very unfavourable terms. "The people, who are grievously oppressed, and have been, till very lately, engaged in incessant war, have the vices of slaves added to those of robbers, with no more regard to truth than the natives of our own provinces; exceeding them in drunkenness, fondness for opium, and sensuality; while they have a blood-thirstiness from which the great mass of Hindoos are very far removed."*

Sir John Malcolm, speaking of the military Rajpoots of Central India, remarks, that "they have fallen from those high sentiments and that proud honour by

his Lordship, "that though the high-born Rajpoots have many sons, very few daughters are ever found in their palaces."—Heber, vol. ii. p. 519. Governor Duncan succeeded in dissuading the Raj-Koomars, also, from the practice; but it is supposed to have been revived among them to its full extent. Sir John Malcolm thinks the usage is on the decline, but remarks, that various causes combine to excite or introduce this usage into a particular family. This may account for the various conflicting traditions respecting its origin. "It is generally admitted," says Captain Macmurdo, "that infanticide was at one period practised in Arabia;" and the Jharejas claim an Arabian origin. It certainly appears foreign from the Hindoo customs; and one of the Puranas is said to denounce some centuries of torment against its perpetrators. Pride, poverty, and avarice have led to its adoption; but there is reason to fear that its revival is attributable to the tacit acquiescence of the British Government in this barbarous usage, on the same grounds that have led to the licensing and consequent indirect encouragement of *suttees*. Sir John Malcolm refused to see those who practised it; and it would have been well had his example been followed.—See for further details, Moor's Hindoo Infanticide, 4to. 1811.

* Heber, vol. ii. p. 494.

which, if we can believe their records, they were once distinguished. Though the Rajpoot princes were conquered by the kings of Delhi, their policy afterwards employed these Hindoo warriors to keep in check their own turbulent bands, and to extend their conquests over the southern regions of India. A great proportion of this class in Central India trace their rise from the emperors of Hindostan. On the decline of the family of Timour, their Rajpoot subjects became first the dupes, and afterwards the prey of the artful and rapacious Mahrattas. Their character appears to have been deteriorated even more than their condition: though they have not lost their courage, and retain many feudal usages and feelings, they have ceased to be a nation. Too ignorant to redeem their former condition by intellectual effort, too prejudiced to seek the aid of others, and too radically divided by the quarrels of families and tribes to unite in any great design, the majority of the military Rajpoots in Central India appear to have given themselves up to a life of indolence and sensuality, indulging, as far as their means admit, in vicious habits, but particularly by intoxicating themselves with strong liquors and opium. In the extreme use of the latter drug, which they indiscriminately take both in its liquid and dry state, they indulge to an incredible excess.* Their

* "Several of the Rajpoot princes west of the Chumbul, seldom hold a *durbar* without presenting a mixture of liquid opium, or, as it is termed, *kusoombah*, to all present. The minister washes his hands in a vessel placed before the Rawul, after which some liquid opium is poured into the palm of the right hand. The first in rank who may be present, then approaches and drinks the liquid. The minister washes his hands again, and pours into his palm another dose for the second in rank, and so on. In stanching feuds, it is customary for the parties to drink this intoxicating liquor from each other's hands, which is deemed by Rajpoots an almost sacred pledge of friendship."

women also are in the habit of taking opium, and give it to new-born children. The heavy leaden eye-brows of the men proclaim a usage which, so far from denying, they speak of as constituting the chief pleasure of existence. It would appear as if, feeling themselves fallen and insignificant in the society of which they were long the head, they sought relief in the dreams afforded by this seducing stimulant, from the vacuity of mind, if not degradation, which belongs to their actual condition. There are exceptions to this character of the Rajpoots, and there are still among them men of great talent; but such is the general character of this race, who continue to consider themselves above industrious occupations, and still cling to the shadow of that power and eminence which they once enjoyed." *

The government of Cutch is that of a pure aristocracy, the power being vested in the various chiefs on their respective territories, which bear a strong resemblance to the feudal baronies. These chiefs owe to the *Rao* (or *Row*) the duty of military service.†

* Malcolm, C. I., vol. ii. pp. 144—147. Of the Rajpoot cultivators, many of whom are of the same tribes as the higher cultivators, a better character is given. Like the military Rajpoots, they indulge in the use of opium, but are much more moderate. Their women are neither veiled nor secluded, but aid their husbands in the labours of the field and the village work, and are hardy and industrious. They are not distinguished from the other peasantry in their dress or habits, but preserve, through the excitement of their bards, and cherished recollections of their ancestors, a martial spirit. Other Rajpoots pursue trade, as citizens, or are employed as servants, and many are *brinjarries* or grain-carriers.—*Ib.* 150—2.

† A striking resemblance, Colonel Tod remarks, exists between the Rajpoot and the rude noble of the dark ages of Europe. "The feudal law which guided both, may still be traced; and several of its chief incidents, except such as disagree with their notions of delicacy, may yet be found." Their *charuns* and *bhâts* are the troubadours and jongleurs of India. Many of the Rajpoot princes

When their services are required, an order is written out, and the seal attached, demanding their attendance with their armed followers on the day and at the place specified.* "Men mounted on camels are despatched in every direction; and, as these animals travel from the centre to the boundaries of Cutch in one day, the whole are at the rendezvous on the third day after the summons has been issued. In times when the feudal spirit was high, and the country rich and populous, 30,000 cavalry have thus been collected; but, at the present day, if the whole body of Jharejas were unanimous and sincere in their object, about half that number could with difficulty be brought together, and perhaps only about half the number of mounted men.* It is a pleasing and wild sight, to perceive parties of horse of from five to fifty flocking to the *trysting-place* from every quarter, while the whole country is animated and in a bustle. This gathering is called the *chupper*, from an express camel, which goes by that name in this country. The Rajpoots are almost exclusively armed with the sword and short spear. Fire-arms are generally confined to the attendants of other castes and to mercenaries. The greater portion of the levies are horsemen; the infantry being supposed to be left in defence of the respective forts of the chiefs. The head Jhareja has a small and shabby tent, which, with all the necessaries of the party, is

have been poets themselves. See Trans. of Royal Asiatic Society, vol. i. p. 144, *et seq.* The learned Writer is understood to be preparing a work illustrative of the history, institutions, and literature of the Rajpoots, which will be a highly interesting and valuable accession to Indian literature. Some of the old Rajpoot music (which he plays from memory) is said to be very pleasing.

* A list of twenty-six chiefs is given by Hamilton (vol. i. p. 587), with the numbers of followers they could respectively bring into the field in 1809; amounting altogether to 9300 men, exclusive of the forces of the Jemaudur, and the Meanny mercenaries.

carried on a camel or two that accompany the party at a trot. The tent is open to all the followers. No bedstead is admitted in a Cutch camp, and even the Rao himself sleeps on the ground. The custom is very ancient, and arises from religious scruples connected with the goddess Assapoora, of whose favourite colour, the orange, the royal tent is made.* The allowance to these levies is about the third of a rupee per day for every horseman, and something less for infantry. Some opium is also served out by the *durbar* to the chiefs, who defray all the expenses of travelling during their absence from home.

"In other respects, the Rao or the chiefs of different *bhyauds* or brotherhoods, have no power over their *grasia* relations, nor can they legally interfere in their village concerns. There is, however, a general respect entertained for the *teelat* (or head of the clan), which frequently induces the *bhyaud* to submit their differences to his decision. In Kattywar, the *bhyaud* pays a *vera* (tribute) to the *teelat*, to enable him to discharge the foreign tribute. In Cutch, as there is no foreign power, so there is no pecuniary acknowledgement from the one to the other. The Jharejas of Cutch pride themselves on never having been conquered. Mussulman armies have frequently traversed the province, where they never made a settlement; a circumstance doubtless to be attributed to the poverty of the country and the peculiar state of society. Lands, the family proprietors of which have become extinct, revert to the chiefs

* Assapoora is properly, according to Colonel Tod, *Asapurna*, "the fulfiller of desire." She is the immediate patroness of the Rajpoots. Captain Macmurdo supposes her to be a variation of the more common deity Bhowany (Bhavani), the consort of Vishnoo, and states that she is also called in Cutch, Chachera.

by whom they were originally bestowed. In short, the feudal rights and privileges of the *grasias* have, in general, been preserved with little innovation.* The state of society is favourable for the labouring classes, as they are well treated by the chiefs, who depend upon them for subsistence. The facility with which the ryot or merchant can change from one village to another, gives him an importance known under no other description of native government. The subjects of the Rao are differently situated; they are fined and plundered without mercy; for, although the *bhyaud* can receive and protect them, both by power and prescriptive usage, still, the chiefs are cautious not to encourage the Rao's ryots to seek their protection. The greatest villain and the most innocent victim are equally safe, if they can make their way to the town of a separate authority. This description of the state of society is more applicable to the western, than to the eastern parts of Cutch, with the exception of the district of Waugur, which was, until the interference of the British Government, perfectly independent, and the asylum of robbers and murderers of every description and country." †

Matters being arranged with the Row of Bhooj, who soon acceded to the terms proposed to him, ‡ the

* During the government of Futteh Mahomed, however, (a Sindhi usurper, who rose from the station of a goat-herd to be *jemaudar* of Cutch,) many grasias were deprived of their gras entirely. He died about fifteen years ago.

† Bombay Transactions, vol. ii. pp. 221—223.

‡ It was stipulated that Anjar and Toonia Bunder should remain in the hands of the Company; the *Row* was to pay the expenses of the campaign, to make compensation to the Kattywar chieftains for the destruction caused by predatory incursions, and to suppress the pirates in the Gulf of Cutch. It was intended that Cutch should form an independent territory, a barrier between the British possessions and the Ameers of Sinde. "Providence, how-

force under Colonel East marched eastward, for the purpose of reducing the fort of Kund-cote (or Kant'h-cote), in possession of the Wagelas, or people of Waugur. In five marches through a country covered with ruined villages, and in many places presenting fine fields of wheat, they came in sight of the fort, the position of which, on the top of a high hill, surrounded with thick jungle, appeared very formidable. Having made the necessary preparations, a strong party, with some of the battering train, took up a proper position during the night, for the purpose of destroying the defences, preparatory to the escalade. "The Waugurs kept up a constant blaze upon the working party during the night; but were terrified to such a degree, that they deserted the fort, carrying off every thing that could be removed. Next morning, the party did not find more than thirty inhabitants in the place; chiefly Brahmins, who remained in some ancient temples, under the protection of their idols. The walls extend round the brow of a curious table-land on the summit of the hill, which is large enough for a town of considerable size. The houses are nearly all in ruins. It is evidently a place of great antiquity, containing several curiously carved stone pagodas, now in a skeleton state, having, through the effects of the atmosphere, mouldered away, like iron gradually consumed by rust. In one of these is the god Soora-jee or the solar deity, represented with rays issuing from his head, the moon in one hand and the sun in the other,

ever," says Hamilton, "seems to have decreed, that the connexion of the British Government with Cutch shall be as intimate as with any other province of Hindostan." In 1819, the insane or violent conduct of the new Row rendered it necessary to send a detachment to depose him, and place a "legitimate successor" on the throne, under the protection of two subsidiary battalions.—Hamilton, vol. i. p. 593.

with four small figures behind him, and four-handed demons with tigers' heads guarding the entrance. Among the other idols are Hoonymaun and Gunniput. They are rudely executed statues of marble. Numerous monuments, some commemorating *suttees* and infanticide, and others representing warriors on horses, camels, &c., are set up around these pagodas. The fort has two gates; one easy of access, through a natural indentation in the side of the hill; the other difficult, being on the top, with a very rugged ascent; for the whole hill is nearly perpendicular up to the table-land, as if the slope had been cut away by art. Yet, the place is not strong, for there is another unfortified height near it, from which, according to the reports of the natives, it was once breached and taken by Futteh Mahomed (the Sindhi chieftain)." *

Directly north of Waugur extends a desert *run* for thirty miles, beyond which is situated an insulated sandy plain, forty miles in length, called Parkur (Parighur?) It is surrounded on all sides either by the Run or by the *Thull* or Great Desert, which separates it from Sindh and Marwar. Near the eastern border, there is a range of rocky hills, running N. and S., called Kalinjur, which is covered with jungle, has abundance of tank water, and some arable land. "Kalinjur is not more than a mile and a half in height by the pathway, for there is only one by which access is to be had to the mountain. It is therefore considered as a place of great natural strength, and is the asylum of all the natives on approaching danger. The soil of Parkur is sand upon a light clay, and produces *bajeree* and the poorer sorts of grain in scanty crops. Water is found in wells at the depth

* Fifteen Years in India, pp. 380—2.

of forty cubits, but in general becomes brackish in the hot months. There are a few tanks, but the soil does not admit of water being retained throughout the year. In Parkur, there are about twenty-five villages, not more than half of which are inhabited. The capital is Parinuggur, containing about 500 wretched hovels. It is affirmed, that the remains of an ancient city are here to be traced, which lying on the direct route from Sindh to Guzerat, and from Marwar to the sea-coast, was a kind of emporium for the trade of these countries, similar to what Rahdunpoor was until within these few years. It is universally allowed, that Parinuggur was a rich and populous place: at present, the whole district does not contain 10,000 inhabitants. Parkur is subject to the government of Sindh, which receives a tax upon ploughs and half of the collection of road taxes, which used to be considerable. . . . The inhabitants of Parkur have at all times been marauders, at least the Rajpoot part of them. In this respect, they differ from those of the *Dhat* (a pasture district among the hills) and the *Thull* (desert), who, till of late years, were a peaceable race of shepherds. The latter country harbours, however, a race of Sindhi robbers, called *Khosahs*, who fled from Sindh about thirty (forty) years ago, and have since subsisted by plunder.

"The Desert, properly speaking, lies between Parkur* and the Pooran river (the Indus). It commences on the N.W. border of Cutch, in a flat sandy *run*, and soon assumes the *Thull* or hilly appearance, which it retains as high as Amerkote, and perhaps much higher. Throughout this tract, there are wells

* "From Parkur, there are routes to Amerkote, N.N.W.; Hyderabad, W. by N.; Jalour, N.N.E.; Bhooj, S.S.W.; and Rahdenpoor, E."

here and there, (some of these are upwards of 100 yards deep,) and in their vicinity, *wandhs* or hordes of shepherds with their flocks. In several places are forts built by the Sindhi Government, to keep open a communication through this wild country, and for the deposite of treasure; which, however, has lately been removed, since the near approach of the English to their frontier. The best of these are Islaamghur, Meethi, and Bulliari. Occasionally, pools of rain water are formed between the sand hills; but they soon dry up, and it is surprising how so parched a country can yield such quantities of pasture.... Amerkote has of late been contended for by the Sindhis and the Rathore Rajpoots of Joudpore: it now remains in the hands of the former. It is a point of considerable importance, as it connects Sindh with India by a direct and safe route.*

"The Grasias who inhabit the country are Rajpoots of the Sodha tribe. The territories over which this race anciently ruled, though always bordering on the Desert, were very extensive, reaching, according to their traditions, from the north of Jesselmere to the banks of the Indus. On the rise of the house of Timour, they were still in possession of a considerable tract of country and of independence. We now find them in a state little short of barbarism, and exiled, as it were, from the habitable world. One of their chiefs is still to be seen in him of Parkur, who can collect

* Amarcote or Amarkote is celebrated as the birth-place of the Emperor Akbar. See page 268 of our first volume. "It is a place of some strength, and considered so inaccessible from the desert that surrounds it, that the Ameers of Sinde have now allotted it as a place of security to deposite a part of their treasure."—Pottinger, p. 401. It stands in lat. 25° 20′ N., long. 69° 49′ E., and, according to Kinneir, is only 25 miles (Hamilton says 85) E. of the Indus. It was taken from the Joudpore Rajah in 1813.

about 200 of his *bhyaud*, generally mounted men; and in cases when plunder is in view, is followed by 7 or 800 Khosah horse, and 4 or 500 Codee infantry: the former inhabit the Thull, the latter, the district of Parkur. The Sodhas reside in wretched huts, having the whole family under one roof. They possess none of the comforts of life, and their dress, which resembles that of other Rajpoots, is made of the coarsest kind of cloth. Throughout the whole of the Thull, Sodhas are found living mixed with the various tribes of Mohammedan Sindhis, from which they are distinguished neither by dress, language, nor manners. They are, however, still considered as Hindoos, though possessing less purity, perhaps, even than the Jhareja. The population is involved, as might be supposed, in the most profound ignorance. None of them can read or write, if we except a few *lohannas* and *banyans*, who, being natives, are hardy enough to venture to trade among them. Their time appears to be passed in wandering about with herds of camels, oxen, and goats, the milk of which affords them a plentiful and nutritious food, varied with the flesh of the last on particular occasions. The jungles afford them wild vegetables of a tolerable flavour; and with these the inhabitants seem contented and happy.

"The Sodhas will not intermarry, but seek wives from the Dya, Khawri, Solinkee, Chawan, Rathore, and Wagela Rajpoots, who dwell in their neighbourhood. The caste of Sodha has become remarkable for the marriage of their daughters to Mohammedans, every man of high rank of that faith in the surrounding country, having a Sodhi wife.* They are reckoned

* Lieut. Pottinger speaks of the Sindhi women in general, as proverbially beautiful; and as far as he had opportunities of judg-

an extremely handsome race of women, and are preferred by the Rajpoots to any of the other castes with whom they intermarry. The Sodhees are gifted with great natural abilities and personal beauty, but they are ambitious and intriguing. Their personal attractions generally secure in their favour the prepossession of their husbands; and this they are sure to improve and confirm by their arts and cunning; and as they make no secret of marrying for the *gras*, and not for the husband, they often dispose of the latter, to get their son into power. The Sodhees are so much valued, that a father reckons his riches by the number of his daughters, and rejoices in the birth of a female child, as other Asiatics do for a son. The Sodha drives a hard bargain for his girls; and for those that are handsome, from one to ten thousand rupees are paid, besides an establishment for the girl, and for half a hundred needy Sodhi relations. It is surprising to see rajas, nawabs, and chieftains sending their mercuries in the character of charons and other religious castes, to search the *wandhs* and hovels of the Desert for beauty destined to shine and rule in different ranks of society. And it is still more astonishing to meet with two countries joining each other, in one of which the daughter is sedulously put to death, and, in the other, preserved as the credit and support of the family."*

ing, they excel both in symmetry of form and in features. Pottinger, p. 377.

* Bombay Transactions, vol. ii. pp. 235—240. Although plunder is the grand delight and support of the Sodhas, the chief, we are told, has another source of revenue not less singular than lucrative. During the flourishing period of the Pareenugger government, two famous Jain idols were worshipped there, one of which, on the ruin of that city, was carried off by the Sodha emigrants to Mooli in Kattywar. The other was seized by a chief, and secreted in the sand hills, whence he is occasionally disinterred to receive the ho-

Besides the various classes of Rajpoot and Mohammedan Grasias, the population of Cutch comprises Bhattias, Banyans, Lowannas, Brahmans of every description, Aheers, Rehbarees, and other pastoral and cultivating classes, with various mongrel tribes, half Hindoo, half Mohammedan. The Mohammedan Grasias are the descendants of Sindhis, many of whom, having quitted their original pastoral habits, are employed in military service. The *Meyannee*, a hilly country on the eastern border of Cutch, takes its name from the Meyannas, an infamous tribe from the Delta of the Indus, who are robbers and assassins by profession.* The Bhattias are of Sindh origin: they are the most numerous and wealthy merchants in the country, and are found in all the ports of Arabia and Western India. Captain Macmurdo describes them as a remarkably fair and handsome race, differing in appearance from any Indians he had seen, very industrious, but loose and licentious. Within this last century only, they have become votaries of Vishnoo, and pay to their priests (*gossengjee maharajee*) a veneration bordering on religious homage. Their women are very expert at needle-work, and flower on silk in an ingenious and tasteful manner. The Khojas, a class of Mohammedan cultivators, consider themselves as of Persian origin, and frequently make a pilgrimage to

mage of from fifty to a hundred thousand pilgrims, but under a strict guard of Sodhas. The offerings made are immense, besides which a *bonus* of many thousand rupees must be paid in advance to the Sodha chief, before he will produce Goreecha (the name of the idol). The ceremony lasts only a few days, when his godship is carried off, and again consigned to his sandy grave, in a spot known only to the proprietor.

* They are said to have received a general licence to plunder with impunity, from Khengar, a Rao of Cutch in the fifteenth century, in return for their services.

a spot eight days' march N. W. of Isfahan, where they worship a living *peer* or saint, to whom they pay an annual tax or tribute." The Aheers and other Hindoo herdsmen and cultivators, resemble the Katty tribes, and scruple not to eat with Mohammedans, who form about one half of the population of the country.

Upon the whole, the people of Cutch would seem to be, for the most part, the refuse of "Sind and Hind," partaking of the usual wildness and viciousness of borderers. Generally speaking, they are "wretchedly poor in their circumstances, and abominably debauched in their morals." In no part of India does the most bestial vice prevail to so great a degree. The Cutch people are proverbially treacherous, and murder is not looked on with any horror.

The climate of Cutch is excellent, though violent rheumatism is a common disease. The soil is cold, poor, and sterile, and the country does not produce one half sufficient for its own consumption, small as is the population;* but this arises, in part, from the slovenly agriculture. Cotton is extensively cultivated, of a good quality, and is exported to Bombay and Arabia. The language of Cutch is not written; it is said to be a dialect of the Sanscrit, with a mixture of Gujeratee, and a great deal of Sindhi. The Gujeratee dialect and character are alone used in business and correspondence. Captain Macmurdo could hear of no ancient ruins in Cutch, worth mentioning, excepting those of some large pagodas at Budresir, on the sea-coast, east of Moondra, which are said to be extensive and curious; they are believed to have been built by a banyan named Juggoo-Sá, about 570 years ago, and are pro-

* Mr. Wallace states the population of Cutch at only 1,155,000 souls, on a surface of 4,928,000 English acres. "Fifteen Years," p. 383.

bably Jain. About eighteen miles E. of Lukput, the most westerly town of Cutch, there is a small hill near the village of Mhur, on which is a temple dedicated to the goddess Assapoora. In the vicinity is another hill, which, according to tradition, is an extinguished volcano: it is held sacred by the natives of every caste. In the side of this hill is found a bituminous earth, which is used as the most acceptable incense to the goddess. Alum of a tolerably good quality is obtained from the water of a small spring which issues from another hill in the same vicinity. Though barren to the naturalist, as well as to the antiquary, this province offers a rich field to the geologist. Iron ore is abundant, and is worked to a considerable extent; and what is more remarkable, a species of wood-coal is found near Bhooj, which burns extremely well. Pyrites of iron and sulphate of iron are also met with. Almost the whole face of the country near the hills is covered with volcanic matter; the rocks of the mountains appear to have been rent and split by the operation of fire, and their vicinity furnishes abundant and fine specimens of metallic scoria.

The state of society in the western part of the Gujerat peninsula, is much the same as in the opposite side of the Gulf. Jahrejas and other Rajpoots, Juts, Katties, Koolies, Aheers, and other tribes, cultivators or predatory, compose the bulk of the population. The Juts, who give name to the north-eastern quarter of the peninsula, are of Sindhian extraction: they profess the Mohammedan religion, and resemble in their manners the Balooche tribes, with whom they are found intermixed throughout the south-western districts of Baloochistan.* Their women, though plain

* The Balooches, according to Lieut. Pottinger, are a Toorkuman race; the Juts, or Jeths, certainly of Hindoo lineage. They

in their persons, are said to enjoy a singular degree of liberty and influence. The Katties* are, according to their own traditions, cattle-stealers by vocation; some of them profess to be horse-breeders. They seem to be a Bheel race. They worship the sun, inscribing the figure of that luminary on every deed and document which they execute. They are an athletic race; and their women, who have great influence, are proverbially handsome. Their dress does not differ from the Rajpoots and other Grasias, except that they wear a peaked turban. The Koolies (or Kholees) seem to be a degenerate and mixed race, who have sprung from the union of Rajpoots with Bheels. They form, it is supposed, two thirds of the population of Gujerat, and are considered as the original inhabitants of the country.† Their chief employment is agricul-

form the bulk of the population in Kutch Gundava. Pottinger, pp. 269, 310. Col. Tod supposes them to be a colony of *Getæ*.

* Supposed to be the descendants of the ancient *Cathæi*.

† Heber, vol. iii. p. 25. "I suspect," says the Bishop, "that the Coolies are only civilized Bheels, who have laid aside some of the wild habits of their ancestors, and who have learned, more particularly, to conform, in certain respects, such as abstinence from beef, &c. to their Hindoo neighbours. They themselves pretend to be descended from the Rajpoots, but this is a claim continually made by wild and warlike tribes all over India. That the Coolies themselves do not believe their claim, is apparent from the fact, that they neither wear the *silver badge* nor the red turban. Be this as it may, they are acknowledged by the Hindoos as their kindred, which the Bheels never are. Intermarriages have taken place between Mahrattas of high rank and the families of some of their most powerful chieftains." The silver badge referred to, is an embossed figure of a horse and the sun, which every Rajpoot wears round his neck, and which receives his daily adoration. This mythological emblem and a turban of extraordinary size, are the chief pride and the distinctive marks of these "children of the sun." See Malcolm's C. I. vol. ii. p. 144. The connexion between the horse and the worship of the sun is of high antiquity. Thus we read in 2 Kings, xxiii.

cure, and, under the British Government, they are often industrious farmers and labourers. They are a hardy, stout race, naturally daring and turbulent, and neither the Guikwar nor the Rao of Cutch was able to keep them in subordination. Their usual dress is a petticoat round the waist, like that of the Bheels, and a cotton cloth wrapped round their heads and shoulders, which they occasionally gather up into the form of a turban. In cold weather, or as a full dress, they add a quilted cotton kirtle (*lebada*), over which is worn a shirt of mail with vant-braces and gauntlets. The predatory Koolies, though they affect a martial dirtiness in their persons, take pride in their weapons. Their shields are often very handsome, composed of rhinoceros-hide with silver bosses; their battle-axes are richly inlaid, and their spears adorned with many rings of silver. Their arrows are carried in a quiver of embroidered red leather.

The most considerable chieftain in the Peninsula is the Jam of Noanuggur, a Jahreja, who, like his kinsman of Bhooj, was reduced to submission by the force under Colonel East in 1808, and has since maintained a good understanding with the Bombay Government. The populous and thriving sea-port of Jooria, twenty-four miles N.W. of Noanuggur, belongs to his dominions. The other chief places are, Kumbalia (or Surya), a populous place, where, as well as at Noanuggur, the Jains are numerous, and have grand temples; Seryah (Surya,) and Sutchana.

The savage district of Okamundel, which forms the Land's End of the peninsula, has always been infamous, as well as the coast of Cutch, for its daring pirates. The numerous creeks, bays, and inlets by which their

11: "And he (Josiah) took away the horses that the Kings of Judah had given to the Sun."

rocky country is indented, afford every facility for this mode of life; and the reliance placed by these buccaneers on the protection of their deity at Dwaraca, has both emboldened and stimulated their depredations. Many vessels were fitted out in the name of Runchor, their idol, as sole owner, and actually belonged to the temple which was enriched by the plunder they brought back.

Dewarka (Dwaraka) is the most sacred place in this part of India. The original place of that name, the residence of the demigod Krishna, when he fled from Mathura, was, according to tradition, swallowed up by the sea;* but there can be little doubt, Mr. Wallace thinks, that this is the very place where the sun was worshipped with such grand ceremonials. He describes it as a "small town surrounded with a wall and towers, delightfully situated near a charming, sandy shore. The tide washes its walls. The pagoda is magnificent, and of so high antiquity, that pilgrimages are made to it from all parts of India. The entrance towards the sea is by a very long and noble flight of stone steps, through a massy gate, where the whole front breaks upon one with an indescribable effect. Its great pyramid is 140 feet high, and the infinitely varied ornaments baffle all attempts at delineation. There are numerous subordinate temples, having flags with representations of the sun and moon. In front of the large temple is the sacred place of ablution, formed naturally by a creek of the sea, on a bed of fine

* "Thirty miles southward of Poorbunder is the supposed spot where the original Dwaraca stood, until swallowed up by the ocean. There it is, that a bird annually rises from the foam of the ocean, and by its colour enables the Brahmins to predict the nature of the coming monsoon. The idea of this apparition, which is mentioned in the Ayeen Akbery, is still prevalent." Hamilton, vol. i. p. 663.

pebbles; and in the water, which is clear as crystal, are seen numerous sacred fishes, sporting about quite tame, being accustomed to the crowds of devotees who feed them. For 400 yards along this charming sheet of water, are small temples with stone steps down to the margin, on which the Brahmins pray, make gods of clay or flour paste for those who come to wash away their sins, and sell little rings and amulets to the superstitious crowd. All the followers and sepoys gave their plunder for the trinkets of this place, as it is considered as a great honour, in other parts of India, to have them, or to bear a mark on some part of the body pricked in by the Brahmins. The devotees go on to another sacred place, called Aramra, for the purpose of being branded with a hot iron.* The whole of this prodigious pile of pagodas is of carved stone; and there are gorgeously decorated images of Sura-jee, Ramchorjee, Tricon-jee, Mahadeo, and Cullan-jee. But it is said that the ancient idol of the pagoda has twice escaped from Dwaraka, and cannot be persuaded to remain in the Okamundel." †

* On the iron are engraved the shell, the ring, and the lotus, which are the insignia of the gods. The stamp is frequently impressed on young infants. The custom is of high antiquity, and marks the votary as the servant and property of the god. To this there are repeated allusions in the Sacred Scriptures. See Rev. vii. 3, iii. 12. Eph. iv. 30. Gal. vi. 17. John, vi. 27. The average number of pilgrims resorting annually to Dwaraca, has been estimated at more than 15,000, and the revenue derived to the temple at about a lak of rupees.

† "Fifteen Years," &c. pp. 386, 7. "About 600 years ago, the valued image of their god Runchor, an incarnation of Krishna, by a manœuvre of the Brahmins, was conveyed to Daccoor in Gujerat, where it still remains. After much trouble, the Brahmins at Dwaraca substituted another, which also took its flight about 135 years ago, across a narrow arm of the sea, to the island of Bate or Shunkodwar; on which another new one was placed in the temple here."—Hamilton, vol. i. p. 662. Who the deities are which Mr. Wallace mentions, it is not very easy to ascertain. Sura-jee is

Dwaraka, with the rest of Okamundel, submitted to the British forces in 1816, and the territory was held for a short time; but, in the following year, it was transferred to the Baroda Government, to whom its "sanctity" rendered it a highly acceptable acquisition. It was originally included in the district of Soreth, which is celebrated in the Hindoo puranas as containing five inestimable blessings; the river Goomty, beautiful women, good horses, Somnauth, and Dwaraka. Puttun Somnauth is a town near the southern extremity of the peninsula, twenty-nine miles N.W. from Diu-head. The great fame of its temple attracted the cupidity of Sultan Mahmoud of Ghizni,* who despoiled it of its treasures; but it recovered both fame and wealth sufficient to make it an object of attack to other Mohammedan princes; and a Gujerat Sultan of the same name, in A.H. 877, razed the temple to the ground, and built a mosque on or near the site. The mosque, in its turn, has fallen to ruin; and Ahalya Bhye, the Mahratta princess, erected a temple to Siva on the original spot, which is still visited by pilgrims from every quarter, who pay a trifling duty to the Mohammedan Nabob of Junaghur. The surrounding territory is consecrated by the popular legends. On the adjacent plains, the renowned conflict of the Jadoos took place some thousand years ago, in which sixty millions of combatants were engaged, of whom all were slain except a dozen! One mile from Somnauth, at a place called Bhalka, the Hindoo pilgrim is shewn a solitary peepul-tree on

evidently the sun, the chief object of the most ancient idolatry in this part; Ramchor or Runchor is said to be an incarnation of Krishna, who is also, mythologically, the sun. Dwaraca is also named Juggeth. It stands in lat. 22° 15′, long. 60° 7′.

* See page 173 of our first volume.

the banks of the Saraswati, which, he is assured, stands on the exact spot where Krishna received the mortal wound from a Bheel archer which terminated his incarnation. It is all holy ground to the Hindoo; "nor is there," remarks Colonel Tod, "a more fertile or less explored domain for the antiquary, or for the exercise of the pencil, both in architectural and natural scenery, than within the shores of peninsular Saurashtra." *

FROM AGRA TO OOJEIN.

To complete, so far as our materials at present enable us, the topographical description of Central India, it only remains to trace the route from Agra to Oojein, which leads through the heart of Sindia's dominions. The Maharajah (Madhajee Sindia) had been for fourteen years absent from the capital of his *jagheer*, when, in 1792, he formed a resolution to visit it on his way to Poona, where it was his main object to have an interview with the Peishwa.† On this occasion, Major Palmer, the English Resident, was directed to join him; and to the narrative of a gentleman (Mr. Hunter) who accompanied him, we are indebted for an account of the route. The Resident determined to proceed by way of Gwalior, through a circuitous road, because it lay through countries where Sindia's passes would be respected.

* Trans. of R. Asiat. Soc. vol. i. pp. 334, 342. See page 115 of our first volume. Saurashtra is the "classical" name of the Peninsula. "The sea-coast from Sinde towards Guzerat," says the Author of the Periplus, "is called Surastrene." It is the Indian Syria, and its inhabitants were, like those of Tadmor, Balbec, and Tyre, worshippers of the Sun. There is a Syriam on the coast of Birma, which probably refers to the same deity.

† He died at Poona, A.D. 1794. See page 192 of our first volume.

The party left Agra on the 23rd of February (1792), and proceeded through a fertile and well-cultivated country, interspersed with clumps of mango, *neem* (*melica azadiracht*), and wild date, to Baad, a small village; distance, ten miles and a half (S. 25 W.) in a straight line. The next day, they crossed the Utingen; and in eight miles and a half further, at Jahjow, the Bangunga. A barren plain extends between these two streams, which has been the frequent scene of martial conflict. Near Jahjow, Aurungzebe totally defeated his brother, Dara Shekoh, in 1658;* and on the banks of the Utingen, the decisive action took place between his sons, Shah Allum and Azim Shah, which put the former in possession of the empire.† The day's march led to an inconsiderable village named Munniah. The third day, they reached Dholpoor, a considerable town situated within a mile of the Chumbul, forty-two miles S.S.W. from Agra; latitude 26° 42′, longitude 77° 44′. This is the frontier town of the British territory in this direction, and the hilly country begins in its vicinity on coming from the north. Near the town, is a remarkable conical hill (of freestone, resting upon a reddish schist), surmounted with a Mohammedan tomb. On the banks of the Chumbul, is a small native fort. The river is here (in February) about three-fourths of a mile across, and must be forded at Keyteree, nearly four miles higher up. In the rainy season, when its channel is full, it is one of the most considerable rivers of Hindostan. It takes its rise near the ancient city of Mandoo, within fifteen miles

* See p. 286 of our first volume.

† See vol. i. p. 336, where the conflict is stated, on other authority, to have taken place on the banks of the Chumbul; but Eradut Khan's account proves it to have been fought near Agra.—See Memoirs, p. 30.

of the Nerbuddah,* but pursues a contrary course, flowing N.E. through a rocky channel, much obstructed by shallows, till, after entering Harrowtee, by an opening in the Mokundra range, it becomes a fine and deep stream. It passes the city of Kotah, and receiving the tribute of many subordinate streams, falls into the Jumna twenty miles below Etaweh. On crossing the river at the ferry of Keyteree, you enter the territory of Sindia.

A short stage leads to Noorabad, a town which has been handsome, on the southern bank of the Sank (or Para) river, over which there is a ruined bridge of seven arches, well built of stone. Adjoining the village is a pretty large garden, enclosed by a stone wall, which an inscription over the gate ascribes to the great Allumghire. Within the garden is a monument to the memory of the accomplished Goonna Begum, the wife of Ghazi-ud-deen-Khan, whose lyric compositions in the Hindoostanee are still sung and admired.† In this day's stage, besides the Sank, two other streams were crossed, the Kohaury and the Ahsin, both fordable. The face of the country is bare, destitute of trees, and almost of cultivation. From Noorabad, the hill and fort of Gwalior are seen bearing S. 32 E.; distant about fourteen miles.

GWALIOR.

THIS celebrated fortress, long the state prison of the Mogul emperors, (situated in latitude 26° 15′, longi-

* Sir John Malcolm says: "The nominal source of the Chumbul is in a part of the Vindhya range, nine miles S.W. of the cantonment of Mhow; but this part of the river is dry in the hot season, during which it owes its waters to other tributary streams."—C. I. vol. i. p. 4.

† She died in 1775. One of her compositions, translated by Sir W. Jones, is given in As. Res. vol. I. p. 55. Mr. Gilchrist, however, ascribes it to another author.

tude 78° 1′, seventy miles south of Agra,) stands on a precipitous, isolated hill, close round the brow of which its defences of stone are carried. It is rather more than a mile and a half in length, but its greatest breadth does not exceed 300 yards. The height at its northern end, is 342 feet. "At this end is a palace, and about the middle of the fort are two remarkable pyramidal buildings of red stone. They are in the most ancient style of Hindoo architecture, and are said to have been built for the residence of the mother-in-law and sister-in-law of a Rajah who reigned at a very remote period, when this fortress was the capital of an extensive empire. A stone parapet runs all round, close to the brow of the hill, which is so steep, that it was judged perfectly secure from assault, till Major Popham took it by escalade, on the 3d August, 1780.* The only gate is towards the northern extremity of the east side, from which, by several flights of steps, you ascend to the top of the rock. Within are several large natural cavities in the rock, which contain a perpetual supply of excellent water. On the outside, about half way up, are many cells, which contain the figures of men and animals, carved in the same manner as those excavations themselves, out of the solid rock. Along the east side, near the summit, runs a line of blue enamel, very fresh and brilliant,—a proof that this manufacture attained considerable perfection in Hindostan at an early period.

"The town, which runs along the east side of the hill, is large, well-inhabited, and contains many good houses of stone, which is furnished in abundance by the neighbouring hills. These form a kind of amphitheatre surrounding the fort and town, at the distance

* See page 150 of our second volume.

of from one to four miles. They are principally composed of a reddish schistus, which seems to contain a large proportion of iron. Their surface is rugged, and they are destitute of vegetable productions. To the eastward of the town, runs the small river Soonrica, which, at this season, is nearly dry. At the distance of 700 yards from the northern extremity of the fort, is a conical hill, having on the top a remarkable stone building. It consists of two high pillars, joined by an arch. It seems to be of ancient workmanship; but I could not learn for what purpose it had been erected. Beyond the river Soonrica, is a handsome stone building, with a cupola covered with blue enamel, the tomb of Mahommed Ghous, a man celebrated for learning and sanctity, in the time of the Emperor Akbar.* Within the enclosure which surrounds this monument, is a small tomb to the memory of Tan-Sein, a musician of incomparable skill, who flourished at the court of the same monarch." †

The most perfect building, Mr. Forbes says, is an elegant mosque, with two lofty minarets, erected by Ahmed Khan in the reign of Aurungzebe. The gate leading to it from the bazar is very grand. Near the south gate are the remains of a magnificent reservoir, constructed by the same person, from which pipes conveyed water to various parts of the city. The Author of "Sketches of India," confesses that he was not much struck with either the strength or the beauty of

* Forbes speaks of this as a magnificent and stupendous structure, "calling it the Roza shrine." The mausoleum, which was raised by the Emperor's order, contains the bodies of three of Akbar's sons and the tutor of the eldest.—Or. Mem. vol. iv. p. 31.

† As. Res. vol. vi. p. 17.—19. The tomb of this Hindoo Orpheus is (or was) shaded by a tamarind-tree, respecting which a superstitious notion prevails, that the chewing of its leaves will give an extraordinary melody to the voice.—See Forbes, vol. iv. p. 32.

the fort: "The hill forts to the southward are far more formidable in point of defence, and bolder objects to look upon." The caves contain, he says, some colossal figures of the god Boodh. If so, they are remarkable as affording a proof of the ancient prevalence of that religion in this part of Central India. Gwalior, from its position, must always have been a military post of great consequence, though far from impregnable. Rajahs of Gwalior are mentioned as early as A.D. 1008. It was first taken by the Mohammedans in 1197, after a long siege. The Hindoos appear to have regained possession of it, as it was again subdued, in 1235, by the Emperor Altumsh. In 1519, after having been for a hundred years occupied by the Hindoos, it surrendered to the forces of Ibrahim Lodi, and was delivered up by its governor, in 1543, to the Patan usurper, Sheer Khan. On the dismemberment of the empire, Gwalior came into the possession of the Rana of Gohud, from whom it was wrested by the Mahrattas. It was taken by escalade in 1780, by the troops under Major Popham. In 1784, Sindia gained possession of it, after a siege of many months, by corrupting the garrison. It capitulated to a British detachment in February 1804; but was again ceded, by the treaty of 1805, to Dowlut Rao Sindia, who may be considered as having made it its capital, as his court has never been moved from the place, except for occasional pilgrimages, and a second city has risen on the site of his encampment. Of the appearance of the Mahratta camp in 1820, we have the following description from the pen of the picturesque writer last cited.

"It is not, perhaps, quite what you expect; for it presents the appearance of an immense village, or rather collection of villages, with about a dozen

chunamed buildings, shapeless, coarse, without any air of ornament; and here and there, many small trees and hedges of the milk-plant, all of quick growth and late planting, but yet giving the whole a fixed and settled aspect. At the second gaze, however, you see interspersed, many tents and palls, flags and pennons; in some parts, hutted lines and piles of arms; in one range, a large regular park of artillery; in all the open spaces, horses irregularly picketed, strings of camels, and a few stately elephants. On the skirts of this large mass, are a few smaller and more regular encampments belonging to particular chiefs, with their followers better armed and mounted. The sounds too of neighings, of drums, of horns, and fire-arms, and occasionally the piercing trump of the elephant, mingled in confusion with the hum of a population loud, busy, and tumultuous, tell you, convincingly, the trade here is war—the manufactures are of arms.

"Many years, however, has the Mahratta camp happily been stationary. Nor is there treasure in the coffers, or energy in the councils of Sindia, who now stands a power, isolated, helpless, and without hope, ever again effectually to set it in motion. From a prodigious host, it has dwindled in numbers greatly; in efficiency and readiness of equipment, still more. Perhaps, not more than 7000 mounted men are in his camp, with about three brigades of infantry; his artillery alone is fine, and disproportionately so; his stores miserably low.....Our object was to see their artillery. I had no idea of any thing so soldier-like among them as the encampment of it. The guns, upwards of 150, were regularly parked in line; the guns beautifully bright, and a chaplet of flowers hung on most of them; the parade-ground clear, and the hutting of the soldiers attached to them very orderly.

The *golundauze* are proverbially faithful and brave; will die at their guns; and may be said to half-worship the cannon they are attached to. They are almost invariably sacrificed when brought into action. A native prince likes to form a long line; and we, allowing for the loss by their fire in getting to them, invariably and easily possess ourselves of as many guns as may be ranged against us. But if these guns were disposed on the field as well as they are served, our battles would not be such easy victories.

"In traversing this rude, irregular encampment, the sort of groupes we met, the horses picketed in circles, with the rider's spear planted in the ground at each head-rope; men lying on their horse-furniture, pillowed on their shields, or busy cooking, or cleaning their horses and arms; their women making fires, fetching water, and bringing in grass; their children of all sizes at play in the dust, naked;—all these were features to the eye of the European officer, strange and interesting. As we passed back round the fort, we were fortunate enough to meet Sindia returning from the chase, surrounded by all his chiefs, and preceded or followed by about 700 horse. Discharges of cannon announced his approach; and a few light, scattered parties of spearmen were marching before the main body. We stopped our elephants just on one side of a narrow part of the road, where the Rajah and chiefs, with his immediate escort, must pass. First came loose, light-armed horse, either in the road or scrambling and leaping on the rude banks and ravines near; then some better clad, with the quilted *poshauk;* and one in a complete suit of chain-armour; then a few elephants,—among them the hunting elephant of Sindia, from which he had dismounted. On one small elephant, guiding itself, rode

a fine boy, a foundling *protegé* of Sindia, called the jungle Rajah; then came, slowly prancing, a host of fierce, haughty chieftains, on fine horses, showily caparisoned. They darted forward, and all took their proud stand behind and round us, planting their long lances on the earth, and reining up their eager steeds to see, I suppose, our salaam. Next, in a common native *palkee*, its canopy crimson and not adorned, came Sindia himself. He was plainly dressed, with a reddish turban and a shawl over his vest, and lay reclined, smoking a small gilt or golden *calean*. We stood up in our howdah, and bowed; he half rose in his *palkee*, and salaamed rather in a courteous manner. At this, there was a loud cry of all his followers near, who sung out his titles, and the honour he had done us, &c. And all salaamed themselves profoundly. I looked down on the chiefs below us, and saw that they eyed us most haughtily, which very much increased the effect they would otherwise have produced. They were armed with lance, scimitar, and shield, creese and pistol; wore, some shawls, some tissues, some plain muslin or cotton; were all much wrapped in clothing, and wore, almost all, a large fold of muslin, tied over the turban-top, which they fasten under the chin, and which, strange as it may sound to those who have never seen it, looks warlike, and is a very important defence to the sides of the neck." *

From Gwalior, the direct road to Oojein leads through Nerwar and Seronje; but Major Palmer took the route of J'hansi, the other road being at that time infested by banditti in the pay of the Nerwar Rajah. His first stage was to Antery, a pretty large walled town with a fort, situated at the foot of the

* Sketches of India. pp. 211—218.

hills, on the banks of the small river Dealoo. The next day, proceeding over a champaign country, he reached a small village called Dibborah, belonging to the Jât Rajah of Pachour. The third day, he halted about three miles to the N.W. of Ditteah, which he passed through on the following morning. This is the first town in Bundelcund. It is described as populous and well-built, surrounded with a stone wall. On the south-east side, the Rajah had built himself a palace on an eminence without the town, which commands a view of the country as far as Pachour on one side, Nerwar on another, and J'hansi on a third. The latter, which was reached the next march, is a considerable town, though smaller than Ditteah. It then belonged to the Peishwa. It enjoyed a considerable trade in the cloths of Chanderi, and possessed manufactories of carpets, bows and arrows, and spears: it was also a great thoroughfare for caravans passing from the Deccan to the Doab. It is commanded by a hill-fort, to the S.E. of which, at the distance of a few hundred yards, is another hill of nearly the same height. About nine miles S.E. by S. from J'hansi, on the left bank of the Betwah, is the ancient city of Ouncha, the Rajah of which was formerly the head of the Bundelah tribes, from whom the other chiefs received the *teeka* or token of investiture; but he is now reduced to insignificance.* The route passed to the left of this city, and after crossing the Betwah, lay for four marches (about forty-six miles) through the Ouncha territory. It then entered

* Oorcha (or Uchcha) was built in the year 1531, by the eighth Bundela sovereign, soon after the accession of the Emperor Humaioon. Ferishta denominates the Bundela chieftains, Oorcha Rajpoots. They were originally Rajpoot adventurers from Benares.

upon the district of Chanderi (Chenderee), which formed an extensive and fertile *circar* (of Malwah) under the Mogul Government, extending ninety miles from E. to W., and seventy from N. to S. The capital, from which it takes its name, is seated on the Betwah, in latitude 24° 32′, longitude 78° 10′; forty-eight miles N.N.E. from Seronje. It has a strong hill-fort with an extensive *pettah*, and is described by Abulfazel as containing 14,000 stone houses, but is undergoing a rapid decay. The route followed by Major Palmer lay through the walled towns of Khemlassa, Koorwey (on the Betwah), and Bhilsah,* and again crossing the Betwah, entered, at Goolgaung, the territory of Bhopaul. About twenty-four miles further, it led to the capital of that principality, situated near a *tâl* or lake extending four miles and a half E. and W., and a mile and a half in breadth: it is formed by an embankment, at the confluence of five streams issuing from the hills, which rise in the form of an amphitheatre round the lake. From this *tâl* or lake issues the river Bess; and, on the east of the city, there is a smaller tank, about two miles in length, the source of the small river Patara.

Bhopaul, we are told, derives its name from its Rajpoot founder, the minister of the celebrated Rajah Bhoj, and was built by him at the same time that his master formed the present district of Tal into a lake, and founded the city of Bhojpoor. The lake has dis-

* Bhilsah is said to have been built by the Hindoo demi-god, Ramchunder. It contained, in 1820, 5000 houses, and many handsome pagodas. The approach from Seronje is very picturesque. It stands on the east bank of the Betwah, near its junction with the Bess, thirty-two miles N.E. of Bhopaul. The district is fertile, and produces the best tobacco in India. It belongs to Sindia.

appeared, and Bhojpoor is only a large village, situated near the ruins of the immense mound which arrested the rivers; but it still bears its ancient name, and the ruins of many temples and other edifices attest its former greatness. Bhopaul is situated exactly on the confines of the old Hindoo province of Malwah, one gate being within its boundaries, and the other in Gondwarra. It is surrounded with a stone wall, but presents a ruinous appearance, notwithstanding that it is the residence of the Nabob. On the outside is a large *gunge*, or suburb, equally decayed: and on the S.W., a *ghurry*, or fort, built on the solid rock, with a stone wall and square towers, all much dilapidated, though not forty years old. The surrounding country is an uneven, jungly tract; but the soil is, in general, fertile and well-watered, and the principality is in a state of rapid improvement. It has been the policy of the Bengal Government, to raise this little Patan state into a degree of consideration and power equal to what its most prosperous rulers ever enjoyed.* Bhopaul stands in latitude 23° 17′, longitude 77° 30′.

The remainder of the route we are tracing, lay first south-westward to Sehore, a considerable town where a large manufacture of striped and checkered muslins is carried on; then, in a N.W. direction, crossing the Parbutty, to Shujawalpoor, the head-town of a large *pergunnah*, situated on the east bank of the Jaumneer, and having its fort and a good bazar; thence to Shahjehanpoor, on the banks of the Sagurmuttee,—a considerable town belonging, with its *pergunnah*, to

* Malcolm, C. I. vol. i. p. 12; vol. ii. pp. 242, 483. This favoured ally now maintains 2000 horse, 4000 infantry of all classes, and about 180 guns; and possesses the forts of Ambapaunee, Raisseen, Gunnoorghur, Chokeyghur, and Islamghur. See page 348 of our second volume.

Sindia ;* in another march, to Turana, the head-town of a *pergunnah* belonging at that time to Ahalya Bhye; and, two short stages further, to Oojein.

The Seronje road meets that which we have been tracing, at Shahjehanpoor. About seven *coss* from Gwalior, is the large walled town of Beereih (or Berye), in the environs of which are extensive iron-works.† Nerwar, situated forty miles S. by W. from Gwalior, is a lofty fortified hill with a small town below. The road thence winds among wooded and rocky hills, affording many picturesque views of the river Sind, the stony channel of which is twice crossed in the stage leading to the village of Dungree. The next stage is to Sepree (or Siparry), a walled town. Eight miles further, is Sasye-serai, which takes its name from a royal serai, near which is a mosque with the remains of a tank, and a well of excellent water. The town is populous, surrounded with a wall of loose stones. At a short distance are ruins of several Hindoo temples with some well executed sculpture. The road then lies through an open, cultivated plain, in which stands the fortified town of Kallarus (or Colarees), surrounded with a fine grove, with remains of tanks and a fine *boolee*. A dreary

* Shujahalpoor and Shahjehanpoor derive their names from their respective founders; Shujah Khan, one of the most distinguished governors of Malwah, and the emperor Shahjehan. About half a mile to the westward of the latter town is a very lofty conical hill, crowned with a single tree and a pagoda, which is conspicuous at a great distance on all sides.

† This town, which is not mentioned by either Sir John Malcolm or Hamilton, (and Hunter only speaks of it as a village,) is represented by Forbes as having been a considerable place. He visited the iron mines, distant about three miles. Seven were then being worked; and "so powerful was the effect of the iron in the environs, that the compass varied nearly three points."—Forbes, vol. iv. pp. 24—29.

plain succeeds, without a river, and with few villages. The road to Seronje runs southward inclining to east, the stages being marked by a series of ruined serais, which recal the days when the soubahdars of the Deccan travelled by this route in pomp from the imperial court. Seronje, a corruption of Sheer-gunge, derives its name and origin from the *gunge* or cantonments of the Emperor Shere having been fixed here.* It stands in lat. 24° 8′, long. 77° 41′. Its appearance, from a hill in the suburbs, is half European, presenting houses of two and three stories, with tiled and slated roofs, and gardens near the river: the whole effect is very pleasing. The bazar is very handsome and well supplied. This town is the property of Ameer Khan, but his chief residence is at Tonk, in Rajpootana.† From Seronje, a road runs to Bhilsah and Hoshungabad.

The Oojein road runs south-westward to Ragooghur, the head town of the large district of Kycheewarra, formerly belonging to the Kychee branch of the Chohan Rajpoots, but now the property of Sindia. The town occupies a rocky eminence, and is fortified in the usual style, but is completely commanded by the adjacent heights, so as to be of no strength. It stands in lat. 24° 27′, long. 77° 14′. An uninteresting country extends the four next stages to Rajeghur, a

* The serais are probably the memorials of this monarch's munificence. See page 269 of our first volume.

† Tonk is situated about fifty miles S. of Jyepoor, on the Bunass river. It is very ancient, and was one of the chief cities of a dynasty which ruled at Thoda. It is nearly encircled by hills, but the appearance is desolate and uninviting. Ameer Khan has constructed a fort outside the town, which is called after himself, Ameergurh. The inhabitants are chiefly of the mercantile class, the Patan myrmidons of Ameer Khan having displaced the Rajpoot proprietors. See Grindlay's Indian Scenery, part iv.

fort and town on the banks of the Nuaje, possessing some trade and a good bazar. Two stages further lead to Sarungpoor, a town of some importance under the Mogul emperors, situated on the east bank of the Kali-Sind. It now contains about 2000 houses, and is the head of a *pergunnah* of 55 villages belonging to the Rajah of Dewass. Mr. Forbes describes it as surrounded with remains of elegant Mohammedan mausoleums; among which is a very handsome one erected to the memory of Baz Bahaudur, the last independent king of Malwah, who was killed near this place during the wars of Akbar. In the centre of the town is a noble mosque, which was then turned into a Government hay-loft and granary for horses. Muslins and cottons are manufactured here. A stage of seventeen miles further leads to Shahjehanpoor.

OOJEIN.

Oojein, the Ujjayini and Avanti of the Hindoo Puranas, and the Ozene of Ptolemy and the Periplus, deservedly occupies a high rank among the sacred cities of Hindostan. More than eighteen centuries ago, it was the seat of empire, of arts, and of learning, under the sway of the illustrious Vikramaditya (or Vikramajeet) whose accession forms the Hindoo era; and it is considered as the first meridian by the native geographers and astronomers. It stands on the east bank of the Seeprah river; in lat. 23° 11′, long. 75° 51′, at an elevation of 1698 feet above the level of the sea. The modern town is situated a mile to the southward of the ancient city, which has been overwhelmed by some physical catastrophe; the Hindoo legends say, a shower of earth, which buried the city and its inhabitants. "On the spot where the ancient city is

said to have stood," says Mr. Hunter, "by digging to the depth of from fifteen to eighteen feet, they find brick walls entire, pillars of stone, and pieces of wood of an extraordinary hardness. The bricks, thus dug up, are used for building: some of them are of a much larger size than are now made. Utensils of various kinds are sometimes dug up in the same places; and ancient coins are found, either by digging, or in the channels cut by the periodical rains. During our stay at Oojein, a large quantity of wheat was found by a man in digging for bricks: it was almost entirely consumed, and in a state resembling charcoal. The earth of which the mound is composed, being soft, is cut into ravines by the rains. In one of these, from which several stone pillars had been dug, I saw a space from twelve to fifteen feet long, and seven or eight high, composed of earthen vessels, broken and closely compacted together: it was conjectured to be a potter's kiln. Between this place and the new town, is a hollow, in which, tradition says, the river Siparah formerly ran. It changed its course at the time that the city was buried, and now runs to the westward. Adjoining to these subterraneous ruins, on the present bank of the Siparah, is the cave of the Rajah Bhirtery. Before the gate of the court are two rows of stone pillars, one running from E. to W., the other from S. to N. You enter the court from the southward. Within it are the entrances of two caves or divisions of the palace. The outermost enters from the south, and is sunk about three feet underground. From this entrance (which is on the side), it runs straight east, being a long gallery, supported on stone pillars, which are curiously carved with figures of men in alto-relievo; these figures are now much

defaced. The inner apartment also enters from the south. This is a pretty wide chamber, nearly on the level of the ground, the roof supported on stone pillars, over which are laid long stones, in the manner of beams. On the north side, opposite to the entrance, is a small window, which throws a faint light into the apartment. It looks down upon the low ground, beneath the bank on which the building is situated. On the left hand or west side of the apartment, is a small triangular opening in the stone pavement. Through this you descend, about the height of a man, into an apartment truly subterraneous and perfectly dark. This is also supported on stone pillars, in the same manner as the upper one. It first runs eastward, and then turns south. On the left side are two chambers, about seven feet by eight. At the southern extremity is a door, which probably led into some further apartment, but it is shut up with earth and rubbish. The fakeers who reside here, say, a tradition exists, that one subterraneous passage went from hence to Benares and to Hurdwar; and they tell us, that this door was shut up about twelve or fourteen years ago, by the Government, because people sometimes lost themselves in the labyrinth. This is said to be the place in which the Rajah Bhirtery, the brother of Vikramaditya, shut himself up after having relinquished the world; but there are various and discordant accounts of its construction and date. By some, it is said to have been constructed in its present form by Bhirtery himself. By others, these inner apartments are said to have been the *mahl* or private chambers of Gundrufsein, and the colonnade before the gate to have been his public hall of audience: (it is added,) that this escaped the general wreck of old

Oojein, and either was not affected, or sank gently down, so as to retain its form, though thrown down under the level of the ground."

There can be no doubt, we think, that these apartments are real excavations. With regard to the catastrophe which overwhelmed the old city, Mr. Hunter remarks, that there are no volcanic *scoriæ* among the ruins, nor any conical peaks in the neighbourhood, which might favour the idea of its having been a convulsion similar to that which buried Pompeii. An earthquake appears one of the most probable causes: the only objection to this explanation is, the entire state in which it is alleged that the walls are found. An inundation might be considered as the cause; and, in fact, while Mr. Hunter was at Oojein, the river rose to such a height, that great part of the modern town, though situated on a high bank, was overflowed, and many houses within it, as well as whole villages in the neighbourhood, were swept away by the torrent. Yet, the size of the stream and the length of its course, (the source being only at the distance of fourteen *coss*,) did not appear to him adequate to furnish water enough to produce so complete a revolution; and he was therefore disposed to consider the change of its course, in conformity to the tradition, as the effect, rather than the cause of the event. The opinion adopted by Sir John Malcolm, however, is, that the city was overwhelmed by the river. It is possible that an earthquake may have concurred in producing the catastrophe, by creating some obstruction to the waters of the river; or the giving way of some artificial mound may be suggested as a cause fully adequate to account for the phenomenon. Mr. Hunter's supposition of a whirlwind

blowing up loose earth or sand sufficient to bury the city, will not be thought very probable.

The modern city is of an oblong form, about six miles in circumference, fortified with a stone wall and towers. Within this space there is some waste ground, but the greater part is thickly covered with buildings, and very populous. The streets are broad, airy, paved, and clean; the houses generally good, of brick or wood, tiled, or terraced. The most remarkable buildings are, four mosques, erected by private individuals; a pagoda, built by Rannojee Sindia; a mausoleum erected to the memory of that chief, the father of Madhajee; another mausoleum, which was being erected in 1785, in memory of a celebrated gossannee; Sindia's palace, an extensive and sufficiently commodious house, but without any claim to magnificence; a gate, near the palace, the only remains of a fort said to have been built soon after the time of Vikramaditya, and presenting a good specimen of the ancient Hindoo architecture; besides numerous temples. The most considerable of these is a little way outside the walls, at Unkpât, a place held in high veneration, as that at which Krishna and his brother are fabled to have received the rudiments of their education. Here is a tank, said to be of high antiquity, enclosed with a stone wall; and two square temples with pyramidal roofs were erected within the enclosure about sixty years ago, by the Puar Rajah. Within the city, near the eastern wall, is a hill of considerable height, on the top of which is a Hindoo temple erected to Mahadeo, and adjoining it, the tomb of a Mussulman saint. The hill is seen from a great distance, and commands an extensive prospect on every side. To the north is seen, at the distance of

four miles, the rude and massy structure of Kalydeh (or Kallea-deh), an ancient and very curious palace, built on an island in the Seeprah by Sultan Nazir-ud-deen Khilji, who ascended the throne of Malwah, A.H. 905. To the westward, is traced the winding course of the Seeprah, through a fertile valley diversified with corn-fields and clumps of fruit-trees. Close on the top of the opposite bank is the fort of Beiroungurh, about a quarter of a mile in length, surrounded with a rampart of earth, and containing an ancient temple dedicated to the tutelary divinity of the place, whose name it bears. Still further up the stream, and nearly opposite the middle of the town, are the gardens of Abha-Chitnavees and Rana Khan: on the latter, no decoration of art has been spared. Exactly over these, at the distance of half a mile from the river, on a rising ground, is a grove containing the tomb of another saint, Shah Dawul. The prospect is bounded on this side by a ridge of hills, at the distance of three miles, running seven miles N.N.E. and S.S.W.: they are chiefly of granite, and from them the stone employed in building is supplied; but they are covered with vegetable mould to a sufficient depth to admit of cultivation. To the S. W. is seen a wide avenue of trees, which terminates a course of two miles at a temple of Ganesa, surnamed Chintamun: it is visited by numerous processions at stated periods. The south wall of the town is washed by the Seeprah, which makes a sudden turn at this place. This extremity of the city, called Jye-singh-poorah, contains an observatory built by the Rajah Jye-Singh, who held the city and territory of the Emperor Mohammed, in quality of *soubahdar*.* Eastward, as far as the eye can

* See page 70 of this volume.

reach, is a level plain, interrupted only by a conical hillock at the distance of three miles, beyond which is an extensive lake, close on the left of the Bhopaul road.*

Of the palace at Kallea-deh, Mr. Forbes gives the following description. "The Sepra running on the east in its natural bed, has been conducted by a channel to the western side of the structure, where the stream rushes through the arches of a bridge into two large reservoirs, and is thence led to numerous small ones with fountains and other ornaments. On the right is a range of buildings divided by arches, each leading to a square apartment, with a roof partly projecting inward, to form a colonnade round a fountain and small tank bordered with chunam. This was open to the sky, while the company sat beneath the piazza. Under the roof, throughout the apartments, are iron rings from which the *tattees* of scented grass were suspended. This range of apartments, the bridge, and a large central building, form three sides of a square: on the fourth, the river, divided into five streams, rushes down as many artificial cascades, into a general receptacle. The central building consists of a square apartment covered with four domes, and seems to have been the *duan-konna*, or eating-room. The excellent materials, especially the fine chunam, have hitherto resisted the effects of time and the elements. In front of the whole are remains of a wall, enclosing about three miles of ground, which was formerly a park belonging to the royal villa."†

* Asiat. Res. vol. vi. pp. 39—43.

† Forbes, vol. iv. p. 6. This description was written in 1785, when these water-works and subaqueous edifices were 300 years old, and still in high preservation. The same tyrant (such was his character) caused similar places to be constructed in other parts of his

Until the recent transfer of the seat of government to Gwalior, Oojein was considered as the capital of Sindia's dominions. The officers of government are, however, almost the only Mahratta inhabitants. The Mussulmans form a very considerable portion of the population. The Borahs, or Ismaelies, are here a numerous class, amounting to 1200 families, and occupying four *mahals* of the city, separated by strong gates from the other wards.* Both Hindoos and Moslems speak a dialect differing very little from that of Agra and Delhi. Oojein is a place of considerable traffic. Fine white cloths are brought here from Chande-

dominions; and there are very fine ones at Mendo, twenty-six *coss* from Oojein.

* The Borahs are a mercantile tribe of Mohammedans, whose name is derived from the Hindoo word *behoorah*, traffic. The same appellation is given to a tribe of Brahmins from Mewar. The Mohammedan Borahs, who come from the coast of Gujerat into Central India, "are the chief medium through which the trade in European articles is carried on; and in every town in which they settle, they form a distinct colony. They are of the tribe of Hassanee, once so dreaded in Egypt and Persia for the acts of murder and depredation which they perpetrated in blind obedience to the mandate of their spiritual lord, so famous in the Crusade history, under the name of the Old Man of the Mountain....The chief *moullah*, who resides at Oojein, is appointed by the high-priest of this class at Surat: his authority extends over all his tribe in Central India, and as far as Aurungabad south. His orders go to regulate their most minute actions; and he promulgates annually a table of rules for their guidance. He estimated the Borahs in his diocese or charge, at nearly 10,000 families, or about 45,000 souls." Malcolm, vol. ii. p. 112. Mr. Hunter states the number of families in Surat (in 1790) at 6000; those in Oojein, at 1500; "but the head-quarters of the tribe," he adds, "is at Boorhanpoor, where their moollah or high-priest resides." Bishop Heber says: "They are, in general, very peaceable and orderly merchants, agreeing far better with both Jains and Rajpoots than their fiery Sunnite rivals." Heber, vol. ii. p. 501. But "they are, in general, unpopular, and are held in the same estimation for parsimony that the Jews are in England." *Ib.* vol. iii. p. 64. See, for an account of the Hussunees, Mod. Trav. Persia, vol. i. pp. 148—153

ree and Sehore; from Boorhanpoor, turbans and stained goods; from Surat, European and Chinese imports, and pearls; from Marwar, the asa-fœtida of Sindh; and the diamonds of Bundelcund, go by this way to Surat. The exports are cotton, coarse cloths, *aal* (the root of the *morinda citrifolia*), and opium. A black vegetable mould covers the greater part of the district, which, in the rainy season, becomes so soft, that travelling is hardly practicable. On drying, it cracks in all directions, and the fissures are so wide and deep in many parts by the road side, that it is dangerous for a horseman to go off the beaten track. The quantity of rain that falls in ordinary seasons is so great, and the soil is so retentive of moisture, that wells are scarcely needed for irrigation, and they are consequently little used. It is singular, that the vine here produces a second crop in the rainy season; the grape, however, is acidulous and of an inferior quality; nor is the first crop equal in size and flavour to the earlier grape of Boorhanpoor. The other fruits are, the mango, *guava*, plantain, melon, and water-melon; two species of *annona;* several varieties of the orange and lime; the *falsah* (*grewia asiatica*), from which is made a refreshing sherbet; and in a few gardens, the *carica papaya*. The sugar-cane was formerly cultivated. The climate would seem to be far from salubrious. The heats are excessive, especially during the hot winds of April and May; and intermittent fevers prevail from towards the end of the rains till the middle of November.* During the rains, the nights are

* As. Res. vol. vi. pp. 45, 52—7. During the hot winds, the thermometer, when exposed to them, stood at from 93° to 109° at 4 P. M.; and the heat at 9 P.M. varied from 86° to 90°. From the middle of June, when the rains set in, to the middle of July, the afternoon heat varied from 107° to 86°; and afterwards, till the ter-

cold. No one of our modern authorities throws any light on the statement of Abulfazel, that the river sometimes flows with milk. This prodigy had happened, he tells us, only a week before he visited the city, about eight in the evening; and people of all ranks, both Mussulmans and Hindoos, took up some of the milk.* The most obvious explanation is, that it must have become impregnated with chalk from the sudden falling in of some part of its banks.

Next in rank to Oojein, among the cities of Central India, is Dhar or Dhara-nuggur, the capital of a petty principality, and the residence of the Rajah Ramchunder Puar. It appears at one period to have covered a great extent of ground, and is said to have contained 20,000 houses: in 1820, the number did not amount to 5000, but the population was rapidly increasing. It derives its rank and importance from having been made the seat of government by Rajah Bhoj; which honour it enjoyed till it was transferred in the fifteenth century to Mandoo, by the Mohammedan conquerors of Malwah.†

The early history of Malwah is involved in obscurity and fable. In Indian manuscripts, Sir John Malcolm says, it is noticed as a separate province 850

mination of the rains, from 89° to 74°. It then increased, the *maximum* being 101°, and till the middle of November, being seldom under 90°. In February, it varied from 73° to 103°, falling in the morning as low as 46°.

* Ayeen Akbery, vol. ii. p. 44.

† It stands in lat. 22° 35′, long. 75° 24′, 1908 feet above the level of the sea. The district contains about 400 square miles, comprehending 179 villages, 25 of which are situated in the wild and hilly tracts, and inhabited by Bheels. In 1820, the number of inhabited houses was 7573, and its population about 37,865 souls, in the proportion of one Mohammedan to sixteen Hindoos. Malcolm, vol. i. p. 11; vol. ii. p. 489

years before the Christian era; when Danjee, a sovereign of the Bheel race, restored the power of the Brahmins, which had been destroyed by the Buddhists. One of his successors (about B.C. 730) is said to have shaken off his dependence on the Hindoo sovereign of Delhi. On the failure of his line (about B.C. 460), Adut Puar, a Rajpoot prince, commenced the Puar dynasty, which continued to rule Malwah upwards of 1058 years. Of this line was the famous Vikramaditya, who established the era still in general use.* In the year 541 of this era (A.D. 597), Rajah Bhooj succeeded to the throne, and removed the seat of government from Oojein to Dhar. On the death of his successor, the Puar dynasty gave way to that of the Towur Rajpoots, which lasted 142 years. This was succeeded by that of the Chohans, which extended through 167 years. In the reign of Maldeo, the last of this dynasty, Malwah fell under the Mohammedan dominion. The country was, however, only partially subdued. "We find Hindoo princes and chiefs in almost every district, opposing the progress of the invaders, and often with such success as to establish dynasties of three or four generations, who ruled over a considerable part of the country. These revolutions continued to be frequent till the more complete conquest of Bahaudur Shah, which took place during the reign of Shahab-ud-deen, who put that leader to death, and appointed (A.D. 1387) to the government of Malwah, Dilawur Khan Ghoree. This governor, taking advantage of the flight of Mahommed Toghluk, and of the confusion into which India was thrown by the invasion of Timour,† as-

* See, respecting this prince, (to whom, in Hindoo annals, is assigned a reign of 100 years,) pp. 138—140 of our first volume.

† See vol. i. pp. 222, 235.

sumed the titles and ensigns of royalty. He fixed his capital at Dhar, which still presents, in the ruins with which it is surrounded, the history of this change. The materials of its temples appear to have been appropriated to build palaces and mosques for its new sovereign. This city did not, however, long remain the capital of the Mohammedans. Alif Khan, the son of Dilawur Khan, who became celebrated under the name of Hoshung Shah, removed the seat of government to Mandoo."

Hoshung Shah, soon after his accession to the throne, was made prisoner by the Sultan of Gujerat; but, though his reign commenced in adversity, he afterwards acquired great fame. To facilitate operations against the Hindoo prince of Gondwarra, he built a town and fort on the left bank of the Nerbudda, to which he gave his own name.* This involved him in hostilities with the Mohammedan kings of the Bahminee dynasty, which were attended with various fortune; but he was ultimately successful. He defeated and slew Nursingh, the ruler of Gondwarra, and took his rich capital of Kirlah, which, with the adjoining country, remained in his possession. Hoshung died immediately after this success, (A.D. 1433,) having reigned thirty years. His remains were brought from Hoshungabad to his new capital of Mandoo; and the noble mausoleum erected over them, is still in excellent preservation.

"Hoshung Ghoree was succeeded by his son,

* Hoshungabad (generally written Hussingabad) is situated in lat. 22° 43′, long. 77° 43′, 55 miles S. of Raisein. It is the capital of a large *pergunnah* belonging to the British Government, and being the key to this quarter of the Deccan, is a permanent station for a military detachment. Although the houses cover an extensive surface, the town was, in 1820, but thinly peopled.—Malcolm, vol. ii. p. 496.

Ghizni Khan, a weak and dissolute sovereign. This prince was dethroned by his minister, Mahomed Khiljee, whose conduct, after he attained power, redeemed the crime of usurpation. It was to this prince that Mandoo owed its fame and splendour; and the magnificent tomb over Hoshung Shah, and the colleges and palaces that he built, give testimony of his respect for the memory of his benefactor, and of a regard and consideration for his subjects, that entitle him to that high reputation which he has attained. Though living almost always in the camp, his taste and magnificence adorned and enriched every part of his territories. Besides the monuments of his splendour already noticed, there are ruins of many palaces built by him at Nalcha, a town beautifully situated six miles N. of Mandoo, on the verge of the rich, open country which there approaches the mountains and great ravines. There can be little doubt from concurring testimonies, that it was under the government of Mahomed Khiljee, that Malwah reached its highest prosperity as a kingdom." * His reign lasted thirty-four years.

Ghias-ud-deen Khiljee, his son and successor, was an indolent and voluptuous prince; and it is a proof of the energy of his father's government, or of the ability of his own ministers, that, during a reign of thirty-three years, a kingdom like Malwah, surrounded with turbulent neighbours, suffered no diminution of territory. His son, Noor-ud-deen, though active and brave, was the slave of his passions, and fell a victim to his debaucheries. He left, however, the wealth

* This prince experienced, nevertheless, during a life of constant action, some very serious reverses. He had at one time lost his throne through a conspiracy of his nobles, but was re-seated upon it by the aid of Sultan Muzuffer of Gujerat. On another occasion, he was taken prisoner by the Ranah of Chittore, who generously restored him to liberty and dominion.

and splendour of his kingdom unimpaired to his son Mahmoud, at whose coronation, seven hundred elephants in velvet housings formed part of the pageant. In the reign of this prince, great part of Malwah was conquered by the Ranah of Chittore; and Mahmoud, having drawn upon himself the vengeance of Bahaudur Shah, Sultan of Gujerat, by giving protection to the fugitive brother of that monarch, lost his throne and his life. Bahaudur Shah was expelled by the Emperor Humaioon, and the province shared in the subsequent revolutions of the empire. Shujah Khan, the governor under the Emperor Sheer, has left, among other monuments of his magnificence, the city of Shujahalpoor, of which he was the founder. His son, Baz Bahaudur, established for a short period an independent power; but after a brave struggle, he was compelled to flee before the armies of Akbar; and in 1567, Malwah was finally reduced to a province, in which condition it remained till it was conquered by the Mahrattas.*

The ruins of Mandoo are only fifteen miles S.E. of Dhar. The site chosen by the Mohammedan sultan for his capital, is an area of thirty-seven miles, extending along the crest of the Vindhyan range for about eight miles, and parted from the table-land of Malwah by an abrupt and rugged valley of unequal depth, but nowhere less than 200 feet, and from 3 to 400 yards in breadth. "On the brink of this valley, (which, after rounding the city, descends, in the form of wide and rugged ravines, to the lower country both to the E. and W.,) and on the summit of the ridge which forms the southern face of Mandoo, a wall of considerable height was built, which, added to the

* Malcolm, C. I., vol. i. pp. 22–40.

natural strength of the ground, made it unassailable by any but regular attack; and this advantage, which gave security to property, combined with the salubrity of the air, abundance of water, and the rich nature of the ground, caused it early to attain a state of great prosperity. The magnificent ruins of the *Jumma Mesjed*, the mausoleum of Hoshung Shah, the palaces of Baz Bahaudur, and other fine buildings, now surrounded with jungle and crumbling to dust, still attest the splendour of its short-lived dynasty; while the numerous remains of towns and villages on spots now desolate, prove that this province must, under their sway, have attained to great prosperity.*

Indore, though a small city and of modern date, demands notice as the capital and residence of the head of the Holkar family. The former head-town of the district was Kumpail, eighteen miles S.E. of Indore, which is now dwindled to insignificance. Old Indore was a small village, the site of which so much pleased Ahalya Bhye, (on encamping there after the death of Mulhar Row,) that she built a new city on the opposite bank of the Kutkee stream, and directed the *aumildar* of Kumpail to remove thither. Her partiality for this spot soon raised it to a considerable degree of prosperity, though she continued herself to reside at the "more sacred city" of Mhysir, the capital of the Nemaur district, on the right bank of the Nerbuddah. Indore stands in lat. 22° 42′ N., long. 75° 50′ E., 1998 feet above the sea, and about thirty miles due S. of Oojein. It is now inconsiderable both in size and population, and being but weakly fortified, is a place of small importance. †

* Malcolm, C. I., vol. i. pp. 29, 40; vol. ii. p. 502.

† Ib. vol. i. p. 11; vol. ii. p. 496. In 1790, Indore enjoyed a larger portion of the transit trade than Oojein; the duties exacted

Malwah Proper, according to its original and strongly marked natural boundaries, consists of an elevated table-land, in general open and highly cultivated, but varied with small conical and table-crowned hills and low ridges; extending N. and S. from the Vindhya mountains to the Chittore and Mokundra range, and E. and W. from Bhopaul to Dohud. Within these limits, it maintains a uniform character; and in no part can they be passed without a distinct change being perceptible in the features and elevation of the country. Except to the N.W., there is a rise towards the province from all quarters. To the S., it is elevated nearly 1700 feet above the valley of the Nerbuddah, or Nemaur; and this occurs in a very short distance, owing to the abrupt ascent of the Vindhyan mountains. Though less strongly marked, there is an equally well indicated ascent over the hilly tracts, branching from the Vindhya, which on the east pass Bhopaul, and on the west divide this province from Gujerat and Meywar. The western tract of hilly country, from fifty to seventy miles in breadth, forms the districts of Rath and Baugur. Malwah in only a few places attains a higher elevation than 2000 feet above the sea level. It declines gently towards the N., in which direction flow all its streams, with the exception of a few smaller ones, which flow into the Nerbuddah. The principal rivers are the Chumbul, which forms the great northern receptacle of the waters of Malwah; its tributaries, the Seeprah and the Parbutty; the Kali-Sind and the Betwah, which fall into the Jumna below its junction with the Chumbul; and the Mhye, which reaches, by a reverted course, the Gulf of Cambay. The climate

under the prudent administration of Ahalya Bhye, being much lower than those exacted by Sindia's agents. As. Res. vol. vi. p. 52.

is represented by Sir John Malcolm as generally mild and, on the whole, salubrious ; compared at least with the burning plains of Eastern and Western India. The nights are invariably cool and refreshing. Fevers and agues, towards the close of the year, are, among the natives, the prevailing complaints ; and the cholera morbus, the epidemic scourge of India, "always exists as a disease in this province." *

Taken in its more enlarged sense, the *soubah* of Malwah, or, to adopt Sir John Malcolm's designation of the province, Central India, comprises several districts of a very distinct geographical character. Under Akbar, it was divided into twelve *circars*, which comprised a portion of Harowtee on the N.W., and extended south of the Nerbuddah into Gondwarra and Kandeish.† Its political boundaries have fluctuated, while its political distribution has become intricate and strangely checkered. The following table is an attempt to exhibit the principal subdivisions as correctly as they can at present be defined.

* "It appears to constitute the northern termination of a very extensive secondary trap formation, which extends from the extremity of the Deccan, and probably even Mysore, forming all the country above the Ghauts, and part of the plains below on the western side of the Peninsula, and including the islands of Bombay, Salsette, Elephanta, &c. In this formation are contained the great store of carnelions, agates, &c. of the Rajpeeply hills, and all those interesting antiquities, the great cave-temples, both Brahminical and Buddhist."—See a valuable geological survey of Malwah, by Captain Dangerfield, in Malcolm's Central India, vol. ii. app. No. 2.

† The twelve *circars* enumerated by Abulfazel, are, 1. Oojein. 2. Roysain. 3. Gurrah (in Gondwarra). 4. Chendary. 5. Sarangpoor. 6. Beejaghur (Nemaur). 7. Mandoo. 8. Hindia. 9. Nuzerbar (or Nadarbar, in Kandeish). 10. Merusoor (Mundissor). 11. Gaǯroon (or Kakrone, in Harrowtee). 12. Kowtree Beraneh, or Kounri-Parana (Soandwarra). See Hamilton, vol. i. p. 726. Bernoulli, *tom.* i. pp. 343—5.

	Divisions.	Government.
	1. Chendaree.*	Sindia.
	2. Kycheewarra (or Cachwarra).	Sindia.
Malwah Proper.	3. Omutwarra.†	Sindia. Holkar.
	4. Soandwarra. ‡	Holkar. Kotah Rajah.
	5. Oojein.	Sindia.
	6. Saurungpoor.	Sindia. Dewass Rajah.
	7. Indore. §	Holkar.
	8. Dhar. ‖	The Puar Rajah.
	9. Bhopaul. ¶	Nabob of Bhopaul. [dency.
	10. Raisein. **	Sindia. Bhopaul. Bengal Presi-
	11. Saugur.	Bengal Presidency.
	12. Hindia.	Sindia

* "The hilly belt which forms the eastern boundary of the level plains of Malwa, and which appears to divide that province from Bundelcund, in the same way as Rath and Bagur separate it from Gujerat, contains the small provinces of Chanderry, Keechewarra, and Aheerwarra."—Malcolm, vol. i. p. 20. The latter name does not occur in Sir John Malcolm's map: it appears to be included in Saugur and Bundelcund.

† This tract, which lies directly E. of Soandwarra, takes its name from the Omut Rajpoots, who, during the decline of the Mogul empire, emigrated from Oodeypoor, and possessed themselves, under two brothers, of 1500 small towns and villages. The chief towns are Rajghur and Nursinghur. The allegiance of the chiefs is divided between the Sindia and Holkar families.—Malcolm, vol. i. p. 514.

‡ So named from the Soands or Sondies, a mixed race of plunderers. This large district, which assumes Holkar's colour in the map, and is, for the most part, nominally subject to him, includes the *circar* of Mundissor. Gungraur and some other districts were ceded to Holkar by the treaty of Mundissor.

§ This is a political, rather than a geographical subdivision, which we adopt as designating the Holkar territory south of Oojein, in Malwah Proper, including part of the *circar* of Mandoo.

‖ Dhar was formerly included in the Mandoo district. The state of Dhar now comprises the greater part of Mandoo.

¶ The Bhopaul territory lies only in part within Malwah Proper, including part of Saurungpoor.

** Raisein (or Roysain) was a distinct *circar*, containing the towns of Bhilsah and Khemlassa. The latter is stated by Hamilton to be in the Saugur district, which was for the most part included in Raisein, but now claims to be distinguished as British territory.

13. Neemaur.	Holkar.
14. Rath.	Petty chiefs.
15. Baugur.	Banswarra and Doongurpoor Rajahs.
16. Kauntul.	Pertaubghur Rajah.

The town of Saugur, situated in latitude 23° 48′ N., longitude 78° 46′ E., ninety-two miles N. E. from Bhopaul, and twenty-four miles E S. E. of Seronje, was, with its district, obtained by cession from the Peishwa in 1818, and has been made the head-quarters of a strong force required to over-awe this portion of Central India.† Although situated in the heart of the Pindarry country, it exhibited, when taken possession of by the British troops, every appearance of an opulent and flourishing city, and may now be considered as the capital of British Malwah. Yet, although so near the frontier of Bundelcund, it was but little known, and is hardly now to be found on our maps; nor have we at present any description of a place which has been mentioned, with Agra and Meerut, among the cities that might with propriety contend for the honour of being made the seat of a fourth presidency for Central India.

Bundelcund, under the Mohammedan government, formed part of the three *soubahs* of Agra, Allahabad, and Malwah; but it is now reckoned as a district of Allahabad. Its boundaries are, the Jumna on the north; on the west, the Chendaree district of Malwah; on the east, Bhaugulcund; and on the south, Saugur and Gondwarra. Extending from longitude 77° 48′ to 81° 33′ E., and from latitude 24° 3′ to 26° 26′ N., it comprises an area of 232 miles by 165, containing

* The greater part of southern Neemaur consists of the ancient *circar* of Beejaghur. The Dhar territory extends into it.

† See page 349 of our second volume, and vol. iii. p. 8.

23,817 square miles, with a population estimated at 2,400,000 souls. Of this territory, the British possessions, extending along the line of the Jumna, include 4685 square miles, with a population of 700,000 persons. The remaining 19,000 square miles, with a population of 1,700,000, are divided among the numerous petty Rajahs now under the British protection and supremacy.* Bundelcund *Proper*, according to Captain Franklin, is composed of the states of Tehri (Tearee), J'hansi, Dattiya, and Simpt'heer, west of the Desaun river.† East of that stream, the chief places are Banda, the British head-quarters and residence of the magistrate; Chatterpoor, formerly a flourishing entrepot for the trade between Mirzapoor and the Deccan; Kallinjur, an important fortress and the capital of a Hindoo rajahship prior to the Mohammedan conquest; Adjyghur, another strong hill-fort, half way between Kallinjur and Pannah; and Pannah, the capital of Rajah Chatrasal in the eighteenth century, and still an extensive place, containing many handsome temples, tanks, &c. Indeed, from its situation in the centre of the diamond district (supposed to be the *Panassa* of Ptolemy), it must always have been a site of some importance.‡

* These details are taken from a Memoir on Bundelcund, by Captain James Franklin, in Trans. of R. Asiat. Soc. vol. i. art. 17.

† This river, next to the Ken or Cane, the chief river of Bundelcund, rises in the Vindhya mountains, flows northerly through Saugur, and after a course of 220 miles, falls into the Betwa near Chandwar.

‡ For several miles round Panna, the table-land contains the diamonds in a red gravelly soil, generally at three or four feet below the surface. The diamond is of the table kind, and is rarely found perfect. In the time of Akbar, the mines formed a considerable source of revenue, yielding eight *laks* of rupees; and so late as the middle of the eighteenth century, under Rajah Chuttersal, the government profits amounted to four *laks* per annum.

These statistical details, though compressed to the utmost, and requisite to complete our survey of Hindostan, have probably been extended to a length unwelcome to the general reader. Partly for his sake, and partly for our own, warned by our contracting limits, as well as in some measure impelled by the deficiency of materials equally precise and authentic, to change our plan, we shall confine our description of the Deccan and the Peninsula to those places which are of prominent interest and celebrity. Much of its topography has already been illustrated in the historical portion of our work; and to pursue afresh the routes of our armies, would lead to much unnecessary repetition.

They are now, however, so much exhausted, that few adventurers are induced to incur the expense of digging for them; but Captain Franklin thinks, that a small capital might be well employed in working the mines. One fourth of the produce goes to the Panna rajah. Panna is also celebrated as containing the shrine of Jy Saheb, an impostor of the last century, who gave himself out as the promised Imaum Mehedi. His followers, called Dhamians, are still to be found in Punjaub, Gujerat, and other parts, but do not exceed 1500.—Trans. of Asiatic Society, vol. i. pp. 277, 280.

SCENE IN BOMBAY.

THE DECCAN.

BOMBAY.

A SMALL, rocky, barren, and once pestilential island, formerly comprehended in the Mogul province of Aurungabad, now commands the entire trade of the north-western coast of India, together with that of the Persian Gulf, and gives laws to the millions within the jurisdiction of the Western Presidency. Bombay derives its name and all its importance from its harbour, "one of the finest in the world, accessible at all seasons, and affording a safe anchorage during the most tempestuous monsoons." It is the only great settlement in India, where the rise of the tides is sufficient to permit the construction of docks on a large scale: the usual height is fourteen feet, but the highest spring tides reach to seventeen feet. "Being entirely surrounded with the sea, the heat is seldom oppressive; the climate is, in general, healthy and pleasant; and the inhabitants are strangers to the hot winds so troublesome on the continent." * Such are the advantages of the situation. In other respects, Bombay would not seem to possess much that is interesting or attractive. To a stranger from Europe, the first impression produced by the novelty of the scene, the motley groupes and strange costume, is sufficiently pleasing; but those who have visited Calcutta, the Indian Corinth, see little to please them in Bombay. The view of the island and town from the sea, is celebrated for its beauty; but a recent writer represents it as having been much overrated. "The islands of Salsette and Elephanta," he says, "are rather

* Forbes, vol. i. p. 21, 2. Hamilton, vol. ii. p. 155.

pretty, the latter being well-wooded; but that of Bombay appears very barren, and has no timber upon it, except some cocoa-nut groves, which look extremely awkward and disagreeable when seen in any numbers, and when not intermixed with other kinds of trees..... I entered Bombay with the impression that it was the seat of wealth, splendour, fashion, and extravagance; but a stroll upon its esplanade removed the delusion. I believe there are few English watering-places of the third class, that could not produce a better evening turn-out than this Scotch factory. Every thing had an air of dinginess, age, and economy, that seemed miserably out of place beneath the ardent clime and radiant skies of Asia.....In traversing the town of Bombay, one sees nothing indicative of eastern magnificence. Its streets are narrow and unpaved, and the buildings are more like merchants' ware-rooms than dwelling-houses. The European parts of Calcutta consist of a succession of palaces, and Madras abounds with elegant structures; but the best streets in Bombay, I should suppose, scarcely equal the suburbs of its sister presidencies*.....Bombay is, upon the whole, a very disappointing place. A man, on arriving there, will find fewer of his Asiatic anticipations realized, than in either of the other capitals; and the simple fact of its being an island, and a very

* The scene in the annexed plate, is that part of the town of Bombay called the Green; an irregular area surrounded with the church and various public buildings: those in front are the office of the Secretary to Government and the Supreme Court or *Sudder Adawlut*. This view was taken in 1811, at which period the area was always occupied during the dry season with bales of merchandise and stores. This, it seems, is no longer the practice; and a handsome monument to the Marquis Cornwallis now occupies the centre of Bombay Green. See Grindlay's Scenery, part ii.

small one, excites disagreeable ideas of narrowness, confinement, and want of scope, which depress the energies of a stranger, uncertain about his fortunes, and newly exiled to a foreign land." *

This description may have received a tinge from personal feeling. Bishop Heber, who had visited Calcutta, thus speaks of Bombay. "The island, as well as most of those in its neighbourhood, is apparently little more than a cluster of small detached rocks, which have been joined together by the gradual progress of coral reefs, aided by sand thrown up by the sea, and covered with the vegetable mould occasioned by the falling leaves of the sea-loving coco. The interior consists of a long but narrow tract of low ground, which has evidently been, in the first instance, a salt lagoon, gradually filled up by the progress which I have mentioned, and from which the high tides are still excluded, only by artificial em-

* Howison's Foreign Scenes, vol. ii. pp. 5, 15, 26, 39. Mr. Forbes does not draw a much more favourable picture. At his first residence in 1765, "comfort, hospitality, and urbanity characterized the settlement;" but "some of the younger classes thought there was rather too much subordination and economy. There was no alternative between living with the greatest economy and contracting debts."—Or. Mem. vol. i. p. 162. About twenty years after, "etiquette, ostentation, and formality had too generally supplanted the urbanity, friendship, and conviviality of former times." *Ib.* vol. iii. p. 433. He found the population very much increased, partly by emigrants and fugitives from other quarters; the prices of provisions almost doubled; among the natives, a great increase of crimes and punishments; and complains that, to the civilians, "the Presidency offered neither pleasure, profit, nor usefulness." *Ib.* pp. 435—7. "With regard to the Europeans in Bombay," says Mrs. Graham, "the manners of the inhabitants of a foreign colony are, in general, so well represented by those of a country town at home, that it is hopeless to attempt making a description of them very interesting····The parties in Bombay are the most dull and uncomfortable meetings one can imagine."—Journal, pp. 27, 29.

bankments. This tract is a perfect marsh during the rainy season, and in a state of high rice cultivation. The higher ground is mere rock and sand, but covered with coco and toddy-palms where they can grow. There is scarcely any open or grass-land in the island, except the esplanade before the fort, and the exercising ground at Matoonga, which last is the head-quarters of the artillery. The fort, or rather the fortified town, has many large and handsome houses, but few European residents, being hot, close-built, with narrow streets, projecting upper stories and rows, in the style which is common all over this side of India, and of which the old houses in Chester give a sufficiently exact idea.*

"The Bombay houses are, externally, less beautiful than those of Calcutta, having no pillared verandahs, and being disfigured by huge and high pitched roofs of red tiles. They are, generally speaking, however, larger, and on the whole better adapted to the climate. There are three government residences in the island of Bombay. The one within the walls of the fort, though large and convenient, is little used, except for holding councils, public durbars, and the despatch of business. It is a spacious, dismal-looking building, like many of the other large houses in Bombay, looking like a *stadthaus* in a German free city. At Malabar point, about eight miles from this town, is

* "The houses within the fort are of a singular construction, and quite unlike any in the East of India, being generally of three or four stories high, with wooden verandahs, supported by wooden pillars, projecting one above another: these pillars, as well as the fronts of the verandahs, are often very beautifully carved, but the streets are so narrow that it is impossible to have a complete view of them." Mrs. Heber's Journal. Lord Valentia says, that this style has been adopted from the Portuguese, who commenced building the town within the walls.

a very pretty cottage in a beautiful situation on a rocky and woody promontory, and actually washed by the sea-spray, where Mr. Elphinstone chiefly resides during the hot weather. (From Mr. Elphinstone's house, there is a magnificent view of the town and harbour; and at the extremity of this promontory, in a part of the rock which it is difficult to approach, are the remains of a pagoda, and a hole famous as a place of resort for Hindoo devotees, who believe that, on entering it, they are purified from their sins, and come out regenerate. The western side of the promontory is considered as one of the healthiest situations in Bombay, and there are several European houses on the beach. There is also a beautiful village, inhabited almost entirely by Brahmins, with a very fine tank in its centre.) The third and principal government-residence is Pareil, about six miles from Bombay, at a short distance from the eastern shore of the island. The interior of the house is very handsome, having a fine stair-case and two noble rooms, one over the other, of seventy-five or eighty feet in length. The lower one is said to have been an old and desecrated church belonging to a Jesuit college, which had fallen into the hands of a Parsee, from whom it was purchased by Government about sixty years ago. Behind the house is a moderate-sized, old-fashioned garden, in which is planted a slip of the willow which grows on Bonaparte's grave. Adjoining is a small paddock, or rather yard, full of different kinds of deer, which are fed by hand; and another little yard, containing some wild animals, of which the most interesting are, a noble wild ass from Cutch, and a singular ape from Sumatra."

"About half a mile from the house, following the course of the sea, is a very extensive wood, principally of coco-trees, through which the road runs for about

three miles to the town and ferry of Mahim. This wood is thickly inhabited by people of all religions; but the Portuguese Christians, who perfectly resemble the natives in dress and appearance, seem to be the most numerous; and the circumstance of there being here the ruins of a college, as well as a church with the priests' house attached to it, would prove it to have been the principal settlement on the island. There are also several mosques and pagodas. The wood is so intersected by roads and paths, with but few objects to serve as landmarks, that a stranger would have much difficulty in finding his way out of the labyrinth of trees and huts. The town of Mahim is ill-built, but it has a fort, a Roman Catholic church, and other monuments of former prosperity. The priests are for the most part educated at Goa."*

"The road from Malabar Point to the Fort, lies along the beach of Back-bay, a dangerous bay formed by the Point on one side, and by Old Woman's Island, or Coulaba, on which is the light-house, on the other. The shore is the general burial-place of all classes of inhabitants. That of the English is walled in and well kept: it is filled with pretty monuments, mostly of chunam, and contains many an unread inscription. Next to the British cemetery is that of the Portuguese; after which follow those of the Armenians, the Jews, and the Mohammedans, with that of the few Hindoos who bury their dead. They are all overshadowed by a thick coco-nut wood; and the ride among the monuments, placed between the grove and the sea, would be far from unpleasing, were it not that the tide continually washes in the sculls and bones of the Hindoos who are burned on the beach at low water.

"The Fort of Bombay is said to be too large to be

* Heber, vol. iii. pp. 129—131; 99—102

defended, if ever a European enemy should effect a landing on the island; and no part of it is bomb-proof. Besides which, the native houses within the walls are closely crowded together, very high, and mostly built of wood.* The fort is dirty, hot, and disagreeable, particularly the quarter near the bazar-gate, owing to the ruins of houses which were burned down some years ago, and have never been removed; but new buildings are, in many places, rising on the ruins of the old, so that the streets are become so uneven as to render it disagreeable, if not dangerous, to pass through them. The most interesting object in the fort is the dock-yard. Near the docks is the castle, now used as an arsenal. The harbour is filled with vessels from all nations, and of all shapes: the largest and finest of the foreigners are the Arabs.....The only English church is in the fort: it is large, but neither well served nor well attended.† The Portuguese and Armenian churches are numerous both within and without the walls; and there are three or four synagogues, and mosques and temples innumerable. The largest pagoda in Bombay is in the Black Town, about a mile and a half from the Fort: it is dedicated to *Momba Devee* or the Bombay goddess, who, by her

* "Towards the sea," Lord Valentia says, "Bombay is extremely strong, and battery above battery completely commands the harbour. To the land side, it by no means offers the same resistance; but this is of little consequence, as, were an enemy once landed and capable of making regular approaches, the town must surrender. A bombardment would lay the whole town in ashes in a few hours."—Valentia, vol. ii. p. 160.

† This writer visited Bombay in 1809. Mrs. Heber describes the church as handsome, and adds: "There is also a small temporary chapel at Matoonga; and a church, which the Bishop consecrated, has recently been built in the island of Colabah, where there are considerable cantonments. There is likewise a Presbyterian place of worship within the Fort."—Heber, vol. iii. p. 128.

image and attributes, seems to be Parvati, the wife of Siva."*

Within a century, the population of Bombay has increased tenfold. In 1716, it was estimated at 16,000 souls. In 1816, the result of a census made by order of Government, shewed the number of houses to amount to 20,786, with about eight persons to each; and the numbers of the resident population were as follows:

British, not military	1,840
Ditto, military and marine	2,460
Portuguese and Armenians	11,500
Jews	800
Mohammedans	28,000
Hindoos	103,800
Parsees	13,150
	161,550

Besides these, it has been calculated, that the temporary sojourners and floating population of Bombay, amount to upwards of 60,000 persons.†

The Parsee inhabitants, the descendants of the Persian Guebres who fled from the persecution of Shah Abbas, form a very rich, active, and loyal class of the community, contributing greatly to the prosperity of the settlement. "There is not a European house of

* Graham's (Mrs.) Residence in India, pp. 11—14. Lord Valentia infers from the name of this local divinity, that Bomba was the original name of the island, and not, as generally supposed, formed from the Portuguese *bom bahia*. It is much more likely, that the Hindoos have named their goddess from the island.

† Hamilton, vol. ii. p. 159. Mrs. Graham estimates the Jews at between 3 and 4000, and says, that they long passed in Bombay for a sect of Mohammedans. The Parsees she sets down at from 6 to 8000; while Lord Valentia, falling into an opposite error, represents them as forming the greater proportion of the inhabitants. They are, however, the chief proprietors. "Hardly a house or a foot of land in the island belongs to any other class."

trade in which one of them has not a share; and generally, it is the Parsee that produces the larger part of the capital. Their influence is consequently very great." In fact, they are the proprietors of the greater part of the island. Lord Valentia asked a respectable individual of this nation, why they built such splendid habitations, and purchased land at a price that yielded only four *per cent.*, when they could so easily make eight or twelve. His answer was: "This is our native country, where we are also to die: we have now no other home to look to, and therefore like to have some certain property for our children to inherit. You English are only here for a short time, and therefore wish to make as much of your money as possible, that you may return to your country, where, I suppose, you act as we do here."*

From the length of time that Bombay has been under the control of Europeans, the Parsees have adopted little of the Asiatic manners. They wear the dress which, they say, had been adopted on their arrival, but they eat and drink like the English. Their houses are furnished with a profusion of English looking-glasses, prints, and paintings. "To the credit of their humanity," says Lord Valentia, "they provide for all their poor;† and to the credit of their private morals, there is not a single mistress or courtesan of their caste in the settlement. They are generous and splendid in the higher orders, and in the lower, active and

* Valentia, vol. ii. p. 73. Almost all the houses and gardens occupied by Europeans, are their property. A Parsee gentleman told Mrs. Graham, that he received 5,000*l.* a year in rents, and that his brother received nearly as much

† "During the famine that desolated India in the years 1805 and 1806, the Parsee merchant, Ardeseer Dadee, fed 5000 poor persons for three months at his own expense, besides other liberalities to the starving people."—Graham's Journal, p. 44.

intelligent, far surpassing, as servants, either Mussulmauns or Hindoos. They mostly speak English with propriety. In their persons, they are a handsome race, fairer than the natives, though not possessing the clear skin of the Europeans. In their manners, they are uniformly conciliatory and mild. I confess," adds his Lordship, "that I infinitely prefer them to any race of people in the East, subject to British control. They have numerous temples to Fire; but their priests have no authority in temporal concerns, nor much spiritual control. The beauty of the esplanade, every morning and evening, is greatly heightened by these votaries of the sun, who crowd there in their white, flowing garments and coloured turbans, to hail his rising, or to pay respect, by their humble prostrations, to his parting rays. On this occasion, the females do not appear, but they still go to the wells for water, as did the wives of the ancient patriarchs."*

"The Guebre women," says Mrs. Graham, "enjoy more freedom than other Oriental females, but they have not yet thought of cultivating their minds. Perhaps, this is owing, in great measure, to the early marriages which they contract. By becoming the property of their husbands in their infancy, they never

* Valentia, vol. ii. p. 174. Mr. Howison describes the effect of the crowds of Parsees standing by the edge of the sea, and praying aloud with uplifted hands, as very striking. "The murmur of their voices is powerful and constant, and has a singular effect when heard amid the dashing of the waves. The devotees are most numerous during sunrise, when they line nearly the whole of the beach that skirts the explanade, and from their dress, attitudes, and occupation, form an impressive spectacle. They stand with their faces directed towards the sun, and never for a moment turn from it till they have finished their religious duties, the performance of which usually occupies about a quarter of an hour." Their prayers are not repeated distinctly, but are muttered through the teeth with a kind of inarticulate noise, without opening the lips.

think of acquiring a further share of their affections." This practice of marrying while children, may justly be regarded as the greatest obstacle to both the mental and moral improvement of the Parsees. The women have a better character for chastity, than for cleanliness. The young girls are delicate and pleasing in their persons, but, before twenty, they grow coarse and masculine in a far greater degree than either the Hindoos or the Mohammedans.

With regard to the moral effect of their ancient and singular superstition, a very competent and impartial witness bears the following testimony; which, though it exhibits them in a somewhat less pleasing light than they appeared to Lord Valentia, has the advantage of being drawn from longer observation.

"It is not saying too much to affirm, that, whether from the ignorance of the priests and the little respect in which they are held, or from whatever other cause, their religion seems to have very little influence of any kind, except of a social and political nature, arising from the connexion of caste. If we may judge from their practice, it has but little connexion with morals at all. It is a religion of ceremonies and of prayers; and the prayers, being in an unknown language, and their meaning unknown to those who repeat them, cannot be supposed to have much influence on the conduct of life. Their priests are generally not only disliked, but despised: they are for the most part poor, except a few who engage in trade, which all of them may do.....The Parsees may have some respect for the opinion in which they are held by one another: they have little regard for the opinions of any out of their caste, and appear totally insensible to any of the remoter sanctions of religion. They are bold, active, enterprising, intelligent, persevering in the pursuit of

wealth, and successful in it. On the other hand, when they have power, they are tyrannical and regardless of the feelings and rights of others. They put no value on truth, and among themselves are not the less valued for lying or falsehood, which they regard as very good worldly wisdom. Hence they exhibit no shame when detected in fraud or deceit: it is only the fate of war. They are, however, no niggards of their wealth, which they habitually spend lavishly in ministering to their fancies, their vices, and especially their voluptuousness; and sometimes generously in assisting each other. Their great expenses are at the marriages of their children, when, in imitation of the Hindoos, they frequently throw away large sums in idle show. Their dwelling-houses are ill laid out, in small, confined apartments, wretchedly furnished, and very dirty. They generally exhibit men, women, and children, master, mistress, and servant, lying about, stretched on the floor in all quarters; some asleep, others lounging. In them, they seem never to make any attempts at elegance, or even neatness. Their merry-making houses are generally a little way in the country, at a distance from the dwelling-houses; and are often handsomely furnished with lamps and lustres, in imitation of English houses. To these, the men resort to dine and to indulge in wine. On such occasions, unlike the other natives of India, they generally imitate the Europeans in the disposition of their table, and in their whole arrangements. They are apt, however, to drink more deeply than our manners permit.* The richer Parsees are fond of having many, rather than fine equipages; and used to delight in having

* Niebuhr, speaking of the Parsees, says: "*Ils n'osent boire ni vin, ni liqueurs fortes!*"

crowds of poor relations and dependents about their houses; a custom which is now on the decline. They are said formerly to have been eminent for their charity, which has of late not been conspicuous, or is shewn chiefly in feeding a number of useless dogs, which become a nuisance on the public roads and streets. * The Parsees are, however, the most improveable caste in India. Religion, and customs supposed to be connected with religion, are the great obstacles to the improvement of the Orientals, whether Mussulmans or Hindoos. From such restraints, the Parsees are remarkably free. They are in every respect much more like Europeans than any other class of natives in Southern Asia; and being less restrained by ancient and acknowledged law, are more prepared to adopt any change of which they see the benefit. They do not attend to learning of any kind; but, take them all in all, they are probably the most vigorous, active, and intelligent class of natives in all India." †

* "I could not learn," says Mrs. Graham, "the origin of the extreme veneration of the Parsees for the dog. Every morning, the rich merchants employ coolies to go round the streets with baskets of provisions for the wild dogs; and when a Parsee is dying, he must have a dog in his chamber to fix his closing eyes upon." Mr. Erskine says, that they imagine, that animal from its quicksightedness will perceive, and by its barking will alarm and chase away, the demons who are supposed to be eager to assail the soul at the moment of its separation from the body. Herodotus mentions, that the Magi might kill all animals *except the dog*.

† Bombay Transactions, vol. ii. pp. 334—6. To this paper "on the Sacred Books and Religion of the Parsis," we may refer the reader for the fullest and most distinct account of their tenets and customs, respecting which our limits will not admit of going into further detail. Their ancient and peculiar mode of sepulture, by exposing the body to the vultures, is still practised. The public sarcophagi, five in number, are situated about three miles N.W. from Bombay Fort.

The territorial possessions under the jurisdiction of the Bombay Presidency, are small, compared with those of Bengal and Madras; they consisted, till lately, of the districts of Kairah, Surat, and Baroach, and the other British territories in Gujerat, Cutch, and the Concan. But to these may be added the whole of the Poonah dominions, which are now under the supremacy and control of the Bombay Government. In 1811, the number of civil servants on the establishment was 74; which had increased, in 1818, to 106. The Bombay regular army of all descriptions amounted to about 21,000 men, chiefly Mahrattas; the officers to 660. Bombay is situated in lat. 18° 56′ N., long. 72° 57′ E. The travelling distance from Calcutta is 1300 miles, or, as the messengers now travel, between 1100 and 1200, which they perform in twenty days; from Delhi, 965; from Surat, 177; from Poonah, 98; from Hyderabad, 480; from Seringapatam 620; and from Madras, 770.*

SALSETTE.

SEPARATED from the island of Bombay by a narrow strait, across which a narrow causey has been made, is the larger one of Salsette, by the natives called Jhalta or Shaster. Its extent is about eighteen miles by thirteen. Its soil is well adapted for the cultivation of indigo, sugar, cotton, flax, and hemp; but by far the greater part of it remains in a desolate, uncultivated state, and almost wholly covered with jungle, though in the vicinity of so dear a market as Bombay. Yet the numerous ruins of handsome churches and houses remaining from the old Portuguese settlements,

* Hamilton, vol. ii. pp. 165—9.

prove that the accounts of its once flourishing aspect, given by Fryer and Della Valle, are not exaggerations. The original ruin of the island ensued on its conquest from the Portuguese by the Mahrattas, about 1750. But it has now been in our possession upwards of thirty years, and its neglected state reflects great disgrace on the Company's government. The present population of the island, who are chiefly employed in fishing, amounts to 50,000. The only two towns are, Tannah, a neat and flourishing place with a small fort, several Portuguese churches, and a considerable British cantonment; and Gorabunder, which is not much better than a poor village. The cottages of the peasantry in Salsette, display a degree of poverty and rudeness which Bishop Heber had seen equalled only among the Bheels. "Notwithstanding its vicinity to the seat of government," he says, "no small proportion of its inhabitants are at this day in a state as wild as the wildest Bheels, and their customs and manners are as little known as those of the Goonds in Central India. These are the burners of charcoal, an occupation exercised by a peculiar caste, who dwell entirely in the woods, have neither intermarriage nor intercourse with the Hindoo inhabitants of the plain, and bring down their loads of charcoal to particular spots, whence it is carried away by these latter, who deposit in its place a payment, settled by custom, of rice, clothing, and iron tools."*

* "Salsette seems a spot," remarks Bishop Heber, "where, above all others, European colonization would be most harmless and beneficial. It has, however, been attempted in two instances only, and, to be successful, seems to require a more advantageous and permanent tenure than the Company have yet been induced to grant of their lands, and perhaps, a freer trade in sugar, than the present colonial system of England allows to her eastern empire."—Heber, vol. iii. p. 89.

"About fifteen miles from Gorabunder," continues this pleasing writer, "on the main land, is the city of Bassein, once a celebrated colony of the Portuguese, taken from them by the Mahrattas, and lost by them to the English. It is of considerable size, and surrounded with a regular rampart and bastions, but without a glacis, which, from the marshy nature of the country, was, perhaps, thought needless. There is a small guard stationed in one of the gates, under an English conductor of ordnance, and the place is kept locked up, but is within, perfectly uninhabited, containing nothing but a single small pagoda in good repair, and a melancholy display of ruined houses and churches. Of the latter, there are no fewer than seven, some of considerable size, but all of mean architecture, though they are striking from the lofty proportions usual in Roman Catholic places of worship, and from the singularity of Christian and European ruins in India. In this place and in Salsette, the Portuguese churches are in a paltry style enough, of Grecian mixed with Gothic. In Bassein, they have tower-steeples without spires; in Salsette, the small arched pediment to hang the bell, which is usual in Wales. Their roofs, when they remain, are very steep and covered with tiles; and one of those in Bassein, which appears to have belonged to a house of Jesuits, has the remains of a handsome coved ceiling of teak, carved and gilded. They are melancholy objects to look at, but they are monuments, nevertheless, of departed greatness, and of a zeal for God, which, if not according to knowledge, was a zeal still, and sincere. It was painful to me to think, how few relics, if the English were now expelled from India, would be left behind, of their religion, their power or their civil and military magnificence. Yet, on this side of India, there is

really more zeal and liberality displayed in the improvement of the country, the construction of roads and public buildings, the conciliation of the natives and their education, than I have yet seen in Bengal."*

The principal curiosities in Salsette, and those which it formed the main object of the Bishop's visit to see, are the Cave Temples of Kennery, which are formed out of a high knoll in the middle of the range of hills which divides the island into two nearly equal parts. They are scattered over both sides of the hill at different elevations, and are of various sizes and forms. Most of them, Bishop Heber says, appear to have been habitations of monks or hermits. Many have deep and well-carved cisterns attached to them, which, notwithstanding the dry season, were well supplied with water. One very beautiful apartment, of a square form, its walls covered with sculpture, with a broad stone bench running round it, is called the *durbar*: the Bishop supposes it to have been a school. The largest and most remarkable is a Buddhic temple of great beauty and majesty, which, even in its present state, he remarks, would make a very stately and convenient place of worship. "It is entered through a fine and lofty portico, having on its front, but a little to the left hand, a high, detached, octagonal pillar, surmounted by three lions seated back to back. On each side† of the portico is a colossal statue of Boodh with his hands

* Hebor, vol. iii. pp. 89—92.

† Bishop Heber is made to say, doubtless by a typographical error, or a mistake of the transcriber, "on the east side of the portico." Lord Valentia says; "The peculiar ornaments (of the vestibule) are two gigantic figures of Boodh, nearly twenty feet high, each filling one side of the vestibule. They are exactly alike, and are in perfect preservation, in consequence of their having been painted red by the Portuguese, who left them as an appendage to a Christian Church; for such this temple of Boodh became under their transforming hands."—Valentia, vol. ii. p. 183.

raised in the attitude of benediction; and the screen which separates the vestibule from the temple, is covered, immediately above the dodo, with a row of male and female figures, carved with considerable spirit, and apparently representing dancers. In the centre is a large door, and, above it, three windows contained in a semicircular arch; so like those which are seen over the entrance of Italian churches, that I fully supposed them to be an addition to the original plan by the Portuguese, (who are said, I know not on what ground, to have used this cave as a church,) till I found a similar and still more striking window of the same kind in the great cave of Carlee. Within, the apartment is, I should conceive, fifty feet long by twenty;* an oblong square terminated by a semicircle, and surrounded, on every side but that of the entrance, with a colonnade of octagonal pillars. Of these, the twelve on each side nearest the entrance, are ornamented with carved bases and capitals in the style usual in Indian temples: the rest are unfinished. In the centre of the semicircle, and with a free walk all round, is a mass of rock left solid, but carved externally like a dome, so as to bear a strong general likeness to our Saviour's sepulchre as it is now chiseled away and enclosed in St. Helens's church at Jerusalem.† On the top of the dome is a spreading ornament like the capital of a column, apparently intended to support some-

* The following are given by Mr. Forbes as the exact dimensions of the principal cave at Salsette, which the Bishop appears to have greatly under-rated; length of the interior, ninety-one feet six inches; breadth, thirty-eight feet. Depth of the portico, twelve feet. Length of the whole temple, portico, and area leading to it, 142 feet, 2 inches.—Forbes, vol. i. p. 426.

† Compared by Dr. E. D. Clarke to a "huge pepper-box." The pretended sepulchre is no rock, but a structure of marble, having no pretensions to its sacred character.

thing; and I was afterwards told at Carlee, where such an ornament, but of greater size, is also found, that a large gilt umbrella used to spring from it. This solid dome appears to be the usual symbol of Buddhist adoration, and, with its umbrella ornament, may be traced in the Shoo-madoo of Pegu, and other more remote structures of the same faith.* The ceiling of this cave is arched (coved) semicircularly, and ornamented, in a very singular manner, with slender ribs of teak wood, of the same curve with the roof, and disposed as if supporting it; which, however, it does not require. Their use may have been, to hang lamps or flowers from in solemn rejoicings. They cannot be very old.....On one of the pillars of the portico is an inscription in a character different both from the Nagree and the popular running hand which prevails with the Mahrattas."†

The innumerable caves formed in every part of the hill, are square and flat-roofed. "The whole appearance of this excavated mountain," says Mr. Forbes, "indicates it to have had a city hewn in its rocky sides, capable of containing many thousand inhabitants: the largest temple was doubtless their principal place of worship."‡ "It is not only the numerous caves," says Lord Valentia, "that give an idea of what the population of this barren rock must once

* This cupola-covered monument, which is found in all the Boodhic temples, is called the *da-geb* or *da-gop*, *i.e.* bone-container, and is supposed to contain some hallowed particle of the bones of Boodh, or other sacred relic. See As. Res., vol. vii. p. 423. Bombay Trans., vol. iii. p. 508. The Bishop has fallen into a common mistake, in fancying that it has any connexion with the infamous emblem of Mahadeo.

† Heber, vol. iii. pp. 92—95.

‡ Forbes, vol. i. p. 426. Fryer calls it "the anciently famed, but now ruined city of Canorein."

have been, but the tanks, the terraces, and the flights of steps which lead from one part to another. Yet now, not a human footstep is to be heard, except when the curiosity of a traveller leads him to pay a hasty visit to the ruined habitations of those whose very name has passed away, and whose cultivated fields are become an almost impassable jungle, the haunt of tigers and the seat of pestilence and desolation."*

Cave-temples of the same kind as those of Kennery, but smaller and less interesting, are found at Mompezier (Mont Pesier) and Ambowlee (Ambola), two villages on the road to Bombay. The latter is an extensive excavation, consisting of a number of square, flat-roofed chambers, running N. and S. through a small hill: they are dark, damp, and in a state of decay, but appeared, when visited by Lord Valentia, to have been recently appropriated to Brahminical rites.† At Mont Pesier are ruins of a very handsome church and Jesuit monastery.

At the north-western extremity of the island of Salsette, near the small fort of Dharavee, there have lately been discovered some basaltic columns. The side of the hill on which they are found, faces the little bay to the eastward of the fort: its height is about 400 feet. There are five or six distinct clusters of these columns, all of them near the sea. The height

* Valentia, vol. ii. p. 184. A curious tradition is mentioned by M. Anquétil du Perron, as having been recorded by a Portuguese Jesuit in his History of the Indies; that "the whole of these caves were the work of a Gentoo King, some thousand years ago; to secure his only son from the attempts of another nation to gain him over to their religion."

† Valentia, vol. ii. p. 181. Anquétil du Perron has described this excavation, in his Introduction to the Zend Avesta, under the name of Djegueseri.

of the most perfect pillars in the principal mass, is about fifty feet; the general diameter of the shafts, from fifteen to twenty inches. They are chiefly five or six sided, but some of them are complete heptagons, and one is apparently an octagon. Above the principal mass are six or eight stages of other columns receding one above another, in irregular steps of from ten to twenty feet in height, like the pipes of an immense organ. Their general inclination is towards the centre of the hill, both southerly and westerly, in different angles, varying from 10° to 30°. Some few are nearly perpendicular. In several places, the pillars have been rent both transversely and obliquely; but there are no traces of joints, as in the Giants' Causeway. Nearer the beach is another range of columns, of inferior height, but generally two feet in diameter, the shafts inclining to the N.W. They are less regular, and the stone is coarser and darker than in the masses higher up the hill. The appearance of all these basaltic columns is that of rusty iron on the surface; but within, they are of a slate-blue colour. The closeness of their lateral union is surprising; yet, in some places, trees and roots have forced their way through them, so as to burst asunder the largest and most central of the mass, large fragments of which lie scattered below.*

ELEPHANTA

NEARLY in the centre of the Bay, about seven miles from Bombay castle, and five from the Mahratta shore, lies the wooded island of Shaporee or Elephanta, which has become celebrated for another of these

* This description, furnished by J. S. Buckingham, is taken from "Friendship's Offering, a literary album for 1828."

sacred caves. It is composed, like that of Bombay, of two long hills, with a narrow valley between them, and is between three and four miles in circumference. The stone elephant from which the Portuguese name of the island is derived, stands in a field about a quarter of a mile to the right of the usual landing-place, towards the south: it is about three times as big as life, rudely sculptured out of an insulated black rock, and very much dilapidated. The animal on its back, supposed to be a tiger, has no longer any distinguishable shape.*

From the landing-place, a steep and narrow path winds up the hill, through woods, and on the brink of precipices. About half a mile up is the first cave, a sort of portico supported by two pillars and two pilasters, and seemingly intended for the entrance to a rock temple which has not been proceeded with. A quarter of a mile further, and two-thirds of the ascent up the higher of the two hills, is the great cave, in a magnificent situation, and deserving, Bishop Heber adds, all the praise which has been lavished on it. Together with the adjoining chambers, the grand temple is 220 feet long by 150 broad, exceeding in these dimensions the largest work at Salsette, but of very inferior height. "Notwithstanding its numerous and richer decorations," says Mr. Forbes, "the spectator is continually reminded of being in a cave. At Salsette, the lofty concave roof and noble columns have a majestic appearance; yet, the observer feels more surprise and admiration at the Elephanta. He beholds four rows of massive columns, cut out of the solid rock, so as to form three magnificent avenues to

* "In Sept. 1814, the head and neck of the elephant dropped off, and the body has since sunk in such a manner as to threaten its fall."—Hamilton, vol. ii. p. 174.

the grand idol, which terminates the middle vista; the general effect being heightened by the blueness of the light, or rather gloom peculiar to the situation. The central image is composed of three colossal heads, reaching nearly from the floor to the roof, a height of fifteen feet." Mr. Forbes proceeds to describe the tri-fronted deity, according to the prevailing idea, that it is a representation of the *Trimurti*, or what has been most improperly called the Hindoo trinity, Brahma, Vishnoo, and Seeva.* "But more recent discoveries have ascertained," says Bishop Heber, "that Siva himself, to whose worship and adventures most of the other ornaments of the cave refer, is sometimes represented with three faces; so that the temple is evidently one to the popular deity of the modern Hindoos alone. Nor could I help remarking, that the style of ornament and proportions of the pillars, the dress of the figures, and all the other circumstances of the place, are such as may be seen at this day in every temple of Central India, and among all those Indian nations where the fashions of the Mussulmans have

* This idea seems to have been first suggested by Niebuhr, who says, that the figure "devra représenter Brama, Vistnu, et Madeo, ou quelque autre divinité à l'honneur de laquelle on ait bâti ce temple.... Deux de ces grandes physionomies ont une mine fort sérieuse; la troisième paroît sourire à un serpent: ce que le buste tient dans les deux mains gauches, c'est ce qu'il n'y a plus moyen de connoître"—Mr. Goldingham improves upon this conjecture, by representing the bust as "a personification of the three grand Hindoo attributes" of the Supreme Being.—As. Res. vol. iv. p. 431. Lord Valentia goes still further, and fancies that "Brahma's countenance admirably expresses the undisturbed composure of the creator of the world," while "Vishnoo's has every feature of benevolence," and "Seva's has a ghastly and dire scowl." The fact is, that Seva is usually represented with *five* faces and four arms. Three faces only could, obviously, be presented to the worshipper. From the following description, it will be seen that Brahma and Vishnoo occupy the back-ground in the sculptures.

made but little progress. Those travellers who fancied the contrary, had seen little of India but Bombay."

Of the three faces, "the middle one (about four feet in breadth) is presented full, and expresses a dignified composure; the head and neck are splendidly covered with ornaments. The face on the left is in profile, and the head-dress rich; in one of the hands is a flower (lotus), in the other a fruit resembling a pomegranate; a ring like that worn by the Hindoos at present, is on one of the wrists: the expression of the countenance is by no means unpleasant. Different is the head on the right, which is also in profile; the forehead projects; the eye stares; snakes supply the place of hair, and the representation of a human scull is conspicuous on the covering of the head; one hand grasps a monstrous hooded snake, the other a smaller; and the whole is calculated to strike terror into the beholder. Each side of the niche is supported by a gigantic figure leaning on a dwarf.

"A niche of considerable size and crowded with figures, is seen on each side the former. In the middle of the niche on the right, stands a gigantic female figure with but one breast. This figure has four arms; the foremost right-hand is leaning on the head of a bull; the other grasps a *cobra-di-capello;* while a circular shield is in the inner left-hand. The head *is* richly ornamented. On the right, stands a male figure bearing a pronged instrument resembling a trident; on the left, is a female holding a sceptre; near the principal, is a youth on an elephant; above this, is a figure with four heads, supported by swans and geese; and opposite, is a male figure with four arms, mounted on the shoulders of another, having a sceptre in one of the hands. At the top of the niche, small figures

in different attitudes are observed, seemingly supported by clouds.*

"The most conspicuous of the groupe on the niche to the left, is a male figure nearly seventeen feet high, with four arms: on the left, stands a female about fifteen feet high; the countenance is soft and expressive of gentleness. In the background, a figure with four heads, supported by birds, and one with four arms, borne on the shoulders of another, are also observed.† Several smaller figures are in attendance; one with the right knee bent to the ground, in the attitude of addressing the principal, bears a *crese* exactly resembling that in present use. The heads of most of the male figures have a whimsical appearance, being covered with an exact resemblance of our wigs.

"On each side of these groupes is a small, dark room, sacred in ancient times, perhaps, to all but the unpolluted Brahmins; but bats, spiders, scorpions, and snakes are now in possession.

"To the left of the last-described groupe, and nearer the side of the cave, a male figure is in the action of leading a female towards a majestic figure seated in the corner of the niche, his head covered like our judges on the bench: the countenance and attitude of the female are highly expressive of modesty and timid reluctance; a male behind urges her for-

* "The figure with one breast has been thought to represent an Amazon; it, however, appears to be a representation of the consort of Siva, Bawani, Isani, or Durga. Here we find the bull of Iswara (Siva) and the figure bearing his trident. The beautiful figure on the elephant is, I imagine, Cama, or the god of love; the figure with four heads, supported by birds, Brahma; and that with four arms, Vishnoo."

† "The two principal figures represent, perhaps, Siva and his goddess as Parvati. Here, as before, we observe Brahma and Vishnoo *in the background*."

ward. Several smaller figures compose this groupe. Opposite to it is another niche, inclosing a figure that forcibly arrests the attention. It is a gigantic half-length of a male with eight arms; round one of the left arms is a belt composed of human heads; a right hand grasps a sword uplifted to sever a figure seemingly kneeling on a block held in the corresponding left hand; a *cobra-di-capello* rises under one arm; among the singular decorations of the head, is observed a human scull; above are several small figures represented in distress and pain. Many of the figures are mutilated, as is the principal, whose aspect exhibits a great degree of unrelenting fierceness.*

"Crossing to the other side of the cave, near one of the small rooms, are other figures sitting.....A niche filled with figures greatly defaced, is observed on each side of the entrance. On the left side, and half-way up the cave, is an apartment about thirty feet square, enclosing Siva's emblem. There is an entrance on the four sides, and each side of every one of the entrances is supported by a figure seventeen feet in height, ornamented in a different style. There are compartments on both sides, separated from the great cave by large fragments of rock and loose earth, heretofore, probably, a part of the roof. That on the right is spacious, and contains several pieces of sculpture: the most remarkable is a large figure, the body human, the head that of an elephant.† The compartment on

* This terrific figure, Niebuhr tells us, has been sagaciously interpreted by the older travellers, as representing the Judgement of Solomon! He was told by a native, that it is intended for the tyrant Kauns (Cansa) who killed an infinite number of children, which is represented by the chain of heads. Mr. Goldingham supposes it to be Siva.

† No one can mistake this figure for any other than Ganesa, the Hindoo god of wisdom.

the other side contains, among other sculptures, a similar figure. A deep cavity in the rock here contains excellent water, which is always cool." *

We shall close this description (waving any comments of our own in this place) with Bishop Heber's sensible remarks on the probable date of the excavation.

"The rock out of which the temple is carved, is by no means calculated to resist, for any great length of time, the ravages of the weather. It evidently suffers much from the annual rains; a great number of the pillars (nearly one-third of the whole) have been undermined by the accumulation of water in the cavern; and the capitals of some, and part of the shafts of others, remain suspended from the top like huge stalactites, the bases having completely mouldered away. These ravages are said to have greatly increased in the memory of persons now resident in Bombay, though, for many years back, the cave has been protected from wanton depredation, and though the sculptures, rather than the pillars, would probably have suffered from that vulgar love of knick-knacks and specimens which prevails among the English, more than most nations of the world.

"A similar rapidity of decomposition has occurred in the elephant already spoken of, which, when Niebuhr saw it, was, by his account, far more perfect than it now is. But if thirty or forty years can have

* As. Res. vol. iv. pp. 424—433. Niebuhr's description, which Lord Valentia praises for its accuracy, is not intelligible without plates. See also Forbes, vol. i. pp. 421—434. The latter writer states, that in one of the side chambers of the great temple, are two baths, one of them elegantly finished. The front of this chamber is open, and "the roof and cornice are painted in mosaic patterns." Some of the colours were still bright. The principal cave, according to Bishop Heber, is in the form of a cross, and resembles the plan of an ancient basilica.

produced such changes in this celebrated temple, it is hardly reasonable to suppose that any part of it is so old as is sometimes apprehended. It has been urged, as a ground for this opinion, that the Hindoos of the present day pay no reverence to this temple or its images. This is not altogether true, since I myself noticed very recent marks of red paint on one of the lingams, and flowers are notoriously offered up here by the people of the island. It is, however, certainly not a famous place among the Hindoos. No pilgrims come hither from a distance, nor are there any Brahmins stationary at the shrine. But this proves nothing as to its antiquity, inasmuch as the celebrity of a place of worship, with them, depends on many circumstances quite distinct from the size and majesty of the building. Its founder may have died before he had completed his work, in which case nobody would go on with it. He may have failed in conciliating the Brahmins; or, supposing it once to have been a place of eminence, (which is a mere gratis assumption, since we have neither inscription, history, or legend to guide us,) it is impossible to say, when or how it may have been desecrated, whether by the first Mussulman invaders, or by the Portuguese in the sixteenth century. From the supposed neglect of the natives, therefore, nothing can be concluded, inasmuch as, from the exact similarity of mythology between these sculptures and the idols of the present day, it is plain that this neglect does not arise from any change of customs. It has been urged, that the size and majesty of the excavation compel us to suppose that it must have been made by some powerful Hindoo sovereign, and, consequently, before the first Mussulman invasion. This would be no very appalling antiquity; but even for this, there is no certain ground. The

expense and labour of the undertaking are really by no means so enormous as might be fancied. The whole cavern is a mere trifle in point of extent, when compared with the great salt-mine at Northwich; and there are now, and always have been, Rajahs and wealthy merchants in India, who, though not enjoying the rank of independent sovereigns, are not unequal to the task of hewing a huge stone quarry into a cathedral. On the whole, in the perfect absence of any inscription or tradition which might guide us, we may assign to Elephanta any date we please. It may be as old as the Parthenon, or it may be as modern as Henry VIIth's chapel. But, though the truth probably lies between the two, I am certainly not disposed to assign to it any great degree of antiquity."

CARLEE.

THE Bishop visited the cave of Carlee in his way to Poonah. He proceeded in a small lateen-sailed boat to Panwellee, and thence proceeded by an excellent road, constructed at a great expense, and well raised above the low, swampy level of the Concan, to the Bhor Ghaut, which it is necessary to ascend on foot. The views obtained at different points of the ascent, are very beautiful. The cave is about a mile out of the road between the villages of Candaulah and Carlee, and is hewn on the face of a precipice about two thirds up the side of a steep hill, rising to the height of more than 800 feet above the plain. "The excavations consist, besides the principal temple, of many smaller apartments and galleries in two stories, some of them ornamented with great beauty, and evidently

* Heber, vol. iii. pp. 81—83.

intended, like those at Kennery, for the lodging of monks or hermits. The temple itself is on the same general plan as that of Kennery, but half as large again, and far finer and richer. It is approached by a steep and narrow path winding up the side of the hill, among trees and brushwood, and fragments of rock. This brought us to a mean and ruinous temple of Siva, which serves as a sort of gateway to the cave; a similar small building stands on the right hand of its portico. We were immediately surrounded by some naked and idle Brahmin boys, who, with an old woman of the same caste, called themselves the keepers of the sanctuary, and offered their services to shew its wonders and tell its history. I asked them, who was its founder, and they answered, 'King Pandoo;' who is, indeed, as Mr. Elphinstone afterwards told me, the reputed architect of all these cave-temples, and in general, like our Arthur, of all ancient monuments whose real history is unknown. King Pandoo and his four brethren are the principal heroes of the celebrated Hindoo romance of the Mahabharat; and the apparent identity of his name with that of the 'Pandion' of whose territories in India the Greeks heard so much, is too remarkable to be passed unnoticed.

"The approach to the temple is, like that at Kennery, under a noble arch, filled up with a sort of portico screen, in two stories of three intercolumniations below, and five above. In the front, but a little to the left, is the same kind of pillar as is seen at Kennery, though of larger dimensions, surmounted by three lions back to back. Within the portico, to the right and left, are three colossal figures, in alto-relievo, of elephants, their faces looking towards the person who arrives in the portico, and their heads,

tusks, and trunks very boldly projecting from the wall. On each of them is a *mohout* very well carved, and a *howdah* with two persons seated in it. The internal screen, on each side of the door, is covered, as at Kennery, with alto-relievos, very bold, and somewhat larger than life, of naked male and female figures. I asked our young guides, what deities these represented, and was surprised to hear from them in answer: 'These are not Gods; one God is sufficient; these are *viragees*' (religious enthusiasts or attendants on the deity). On asking, however, if their god was the same whom they worshipped in the little temple before the steps, and if he were Maha Deo, they answered in the affirmative; so that their deism merely extended to paying worship to a single idol only. There is, certainly, however, no image either of Buddh or any other mythological personage about this cavern, nor any visible object of devotion, except the mystic *chattah* or umbrella, already mentioned at Kennery.

"The details of the cave within, having been already more than once published, and as, in its general arrangement, it closely answers to Kennery, I will only observe, that both in dimensions and execution, it is much nobler and more elaborate; and that the capitals of the columns (all of them at least which are not hidden by the *chattah* at the east end) are very singular and beautiful. Each consists of a large cap, like a bell, finely carved, and surmounted by two elephants with their trunks entwined, and each carrying two male and one female figure, which our guides again told us were *viragees*. The timber ribs which decorate the roof, whatever their use may have been, are very perfect, and have a good effect in the perspective of the interior, which is all ex-

tremely clean and in good repair, and would be, in fact, a very noble temple for any religion. On one side, an old and faded *dhoolie*, with tattered and dirty curtains, fringes, and other marks of ancient splendour, was suspended. Our guides said, it was the god's palanquin, and was carried out on solemn occasions. I saw nothing in it now, and there was no image which could be put into it, so that I suppose it performs its procession empty. On asking where their 'deo' was, they pointed to some red paint on the front of the *chattah*."*

The line of caves extends about 150 yards to the north of the great one. They are all flat-roofed and square. In the last is a figure of Boodh, and in another is an inscription. They evidently, Lord Valentia says, were never finished.

POONAH.

POONAH, which the Bishop reached the next day, contains nothing remarkable, being a modern city, and far from handsome. It stands in the centre of a very extensive and bare plain, about 2000 feet above

* Heber, vol. iii. pp. 110—113. The length of the whole excavation, Lord Valentia says, is 126 feet; the breadth, 46 feet. There are twenty-one pillars on each side. The inscriptions are numerous in different parts, "all in the same unknown character which is found at the Seven Pagodas. Opposite to the pillar in the vestibule, there was formerly another, which had been removed about forty years before, to make room for the insignificant temple of Bowannie (Bhavani), which now occupies its place. The Peishwa had settled a revenue on this pagoda, which was served by a regular establishment of Brahmins, "while the splendid abode of Boodh was completely neglected."—Valentia, vol. ii. pp. 148—150. See also Graham's Journal, pp. 64, 5, where a plate is given, representing the interior of the temple. What Bishop Heber calls the *chattah*, is the *nagop* surmounted by a *chattah*: it is the former which is the object of worship.

the sea, and surrounded with hills of the trap formation, of singularly scarped forms, rising from 1500 to 2000 feet higher. Many of their summits were formerly crowned with hill-forts, which have been for the most part abandoned and destroyed. The city lies in a small hollow on the banks of the Moolla, near the foot of a small insulated hill, crowned with a pagoda. It is without walls or fort, very irregularly built and paved, with mean bazars, deep ruinous streets, interspersed with peepul-trees, many small, but no large or striking pagodas, and in fact, says Bishop Heber, "as few traces as can well be conceived, of its having been so lately the residence of a powerful sovereign.* The palace is large, and contains a handsome quadrangle, surrounded with cloisters of carved wooden pillars, but is externally of mean appearance; and the same observation will apply to other small residences of the Peishwa, which, whimsically enough, are distinguished by the names of the days of the week, Monday's palace, Tuesday's palace, &c. The principal building is used at present, on its ground-floor, as the prison for the town and district; on the floor immediately above is a dispensary, and a large audience-chamber, resembling that at Baroda, is fitted up with beds as an infirmary for natives; while, higher still, a long gallery is used as an insane hospital." The palace of which the Bishop speaks as having undergone this singular transformation, once the scene of revel and debauchery, and then the abode of disease and misery, no longer exists, having been accidentally burned to the ground in February last (1828). Mrs. Graham mentions a more ancient palace, or castle, surrounded

* For a description of the Peishwa's court and capital, in 1805, we must refer our readers to Lord Valentia, vol. ii. pp. 103—121. The recital now belongs to history.

with high thick walls, and four large towers, and having only one entrance through a high pointed arch. The British cantonment is on an elevated situation, a little to the west of the city, and reminded the Bishop, in its general appearance, of Nusseerahad. The streets are wide, and the whole encampment handsome. The church is spacious and convenient, but in bad taste, and is rendered still uglier by being externally covered with a dingy blue wash picked out with white. There is a good station-library for the soldiers, and another, supported by subscription, for the officers and regimental schools.* The Bishop was assured, that Poonah, though of no great apparent size, still contains 100,000 people. It stands in lat. 18° 30′ N., long. 74° 2 E.

At the village of Chinchore, about ten miles N.N.W. of Poonah (on the road from the coast), Mrs. Graham saw (in 1809) what, on that side of Thibet, she says, she little expected to meet with; a *live god*, the *deo* of Chinchore, who was believed to be nothing less than Ganesa or Gunputty himself, incarnate in the person of a boy of twelve years old, the eighth of his family that had been honoured as the vehicle of the deity. The legitimacy of this *eighth* avatar was, however, very questionable. The last *deo* had died childless, in fulfilment of a curse which his godship had drawn upon himself by disturbing the grave of his ancestor. "The imposture should have ended here," remarks Captain Sykes, (to whom we are indebted for a history of the

* Near the *Sungum* (as the Residency is called from being near the *junction* of the Moolla and Mootha) are some small excavations, which Mrs. Graham says, she should have admired, had she not seen those of Carlee and Elephanta. They are below the plain, and are entered through a natural cleft in a low rock: they appear never to have been finished.—Graham, p. 78.

whole worthless dynasty,) " but the Brahmins, with a laudable determination to preserve the valuable bequests to the temple, and not without further hopes of profiting by the credulity of the pious, have endeavoured to persuade the public, that the god is satisfied to continue the incarnation for some time longer; and they have set up a boy of the name of Suckharee, a distant relative of Dhurmedhur (the last *deo*) The god will want neither votaries nor champions, as long as his friends will admit of his continuing the practice of giving a dinner to a limited number of Brahmins once a month, and annual entertainments (on two different days) to unlimited numbers." *

" The *deo*'s palace, or *bara*, is an enormous pile of building, without any kind of elegance, near the river Mootha, on which the town stands. As we entered the court," proceeds Mrs. Graham, " we saw a number of persons engaged in the honourable and holy office of mixing the sacred cow-dung to be spread on the floors of the *bara*. The whole palace looked dirty, and every window was crowded with sleek, well-fed Brahmins, who, doubtless, take great care of the *deo*'s revenues. We found his little godship † seated in a mean viranda, on a low wooden seat, not any way distinguished from other children, but by an anxious wildness of the eyes, said to be occasioned by the quantity of opium which he is daily

* Bombay Trans. vol. iii. pp. 71, 2. See also Valentia's Travels, vol. ii. pp. 138—143.

† Lord Valentia was introduced, in 1805, to his godship's predecessor, who applied to a medical gentleman of the English party, for his professional aid, being afflicted with very weak eyes; in fact, a film had grown over them. The Brahmins told his Lordship, that they worshipped the *deo*, but that he worshipped Gunputty,—his other self. This Brahminical imposture was supposed to have been of some use in saving the country from being plundered during Holkar's invasion.—Valentia, vol. ii. pp. 144—6.

made to swallow. He is not allowed to play with other boys, nor is he permitted to speak any language but Sanscrit, that he may not converse with any but the Brahmins. He received us very politely; said, he was always pleased to see English people; and after some conversation, which a Brahmin interpreted, we took leave, and were presented by his divine hand with almonds and sugar-candy perfumed with asa-fœtida; and he received, in return, a handful of rupees.

"From the *bara*, we went to the tombs of the former *deos*, which are so many small temples enclosed in a well-paved court planted round with trees, and communicating with the river by a handsome flight of steps. Here was going on all the business of worship. In one place were women pouring oil, water, and milk over the figures of the gods; in another, children decking themselves with flowers; here, devotees and pilgrims performing their ablutions; and there, priests chanting portions of the vedas; yet, all going on in a manner that might beseem the inhabitants of the Castle of Indolence." *

This lamentable instance of degrading superstition and imposture, is of a harmless and venial character, compared with the atrocious practices which formerly attended the celebration of the great festival of the *dusserah* at Poonah, by a tribe of Brahmins called Kuradee. Towards the close of the feast, it was their custom to sacrifice to the infernal goddesses (*sactis*), who are supposed to delight in human blood, a young Brahmin; and not unfrequently, the victim was nearly connected with the person by whom he was sacrificed. At other times, he was a stranger whom the master

* Graham's Journal, pp. 70—72.

of the house had, for months, or perhaps years, treated with the greatest attention, and sometimes, to lull suspicion, given him his daughter in marriage. An intoxicating drug was mixed with the food of the intended victim; and as soon as this began to operate, the master of the house, unattended, would conduct him into the temple, lead him three times round the idol, and on his prostrating him before it, take the opportunity of cutting his throat. The blood was collected with care, and applied to the lips of the ferocious goddess, as well as sprinkled over her body; and the murderer then returned to his family to spend the night in revelry, convinced that he had propitiated the favour of his infernal deity for twelve years. A similar sacrifice, however, was required every year.* The practice was suppressed, on its accidental detection, and the whole sect expelled the city,—not by the British authorities, who might have scrupled to offend so far against the religious prejudices of the gentle Hindoos,—but by the Peishwa, Balajee Bajee Rao. The Kurradee Brahmins, we are told, "now content themselves with sacrificing a sheep or a buffalo,"—as do the priests of Kalee *now* at Ambeer and Calcutta.†

We must now, turning again northward, conduct the reader, with all possible celerity, towards the Mohammedan capital of the Deccan, for the purpose of exploring the excavations in its neighbourhood, which form one of the chief among the wonders

* We should have scrupled to insert this account on any authority less unimpeachable than that of Sir John Malcolm. See Bombay Trans. vol. iii. pp. 86—89.

† See p. 69 of this volume, and vol. iii. p. 226. Of the former prevalence of human sacrifices in India, we have thus instances at three widely distant points,—in Aurungabad, Rajpootana, and Bengal.

of India,—the Caves of Ellora. The road from Poonah lies to Seroor, formerly the head-quarters of the subsidiary force;* and thence, through an uninteresting country, to Ahmednuggur, distant from Poonah 83 miles.

This city, in the sixteenth century the capital of the *Nizam Shahee* sovereignty, is situated in an extensive plain covered with plantations of fruit-trees, and watered by the river Soona, the waters of which are distributed over it by means of aqueducts composed of hard cement. Many of these are now choked up, but they serve to shew the once flourishing state of this "immense garden." The fort, one of the few in India that has no natural advantages, is a mile in circumference, built of stone, with a ditch forty yards broad and sixteen feet deep. It contains several interesting ruins of Moorish architecture, but they are crumbling to dust. "The breach made by Sir Arthur Wellesley is still partly open, but not practicable, as the place surrendered to him after the storming of the

* "Ten years have scarcely elapsed," Mr. Howison writes in 1825, "since the cantonment at Seroor contained 9000 troops and 30,000 natives. A hundred of the former, and a twelfth part of the latter, are all that now remain; and the innumerable buildings occupied by its former population, have already become a mass of ruins, among which the benighted traveller would seek in vain for a roof to protect him from the storm, or a shed to shelter his horse. The local features of Seroor mark it out as an admirable station for a large force. It abounds in strong positions, is well supplied with water, and enjoys a delightful and healthy climate. The country, however, is miserably barren."—Howison, vol. ii. p. 152. At Seroor is the tomb of Colonel Wallace, who died in command of the cantonment, and was so much beloved by the natives, that they honoured him with an apotheosis, and daily perform religious rites at his mausoleum, where an officiating priest attends, and sometimes keeps a lamp burning during great part of the night. His apparition is believed to walk round the lines at midnight, and the sepoy sentries present arms at the time it is expected to pass.—*Ib.* p. 176.

pettah. The interior has become nearly a heap of ruins."*

From Ahmednuggur, the route lies up the Nimbedura Ghaut to Wamporah, and thence to Toka,—a neat, clean little town on the left bank of the Godavery, and a military post, forming part of the chain of communication extending from Bombay, by Ahmednuggur, to Jaulnah and Nagpoor. It is twenty-seven miles S.W. of Aurungabad, which will claim a more detailed description.

AURUNGABAD.

THIS capital, the favourite residence of Aurungzebe, whose name it bears, is still an extensive city, though greatly fallen off from its former grandeur. It is within the territories of the Nizam, the sovereign of Hyderabad, (in lat. 19° 54′, long. 75° 33′; 186 miles from Poonah, and 295 from Hyderabad,) and is the station of a British political agent, being the headquarters of a battalion of the Nizam's army under European officers and British control. "At a distance," says Captain Seely, (who gives the most distinct description of the place,) "the view of Aurungabad has an imposing effect;—lofty minarets peeping out from among groves of trees, the large white domes of mosques with their gilded points shining in the sun; a number of large terraced houses rising above the walls of the city, and the whole covering a great extent of ground. But, as we approach, a different scene presents itself. After passing a large gateway, we at once enter the city, nearly half of which is in a state of decay and ruin, with a scanty population. It

* Fifteen Years in India, p. 433. See also p. 246 of our second volume.

has the signs in every street of fallen greatness, and shews that its prosperity perished with its founder, Aurungzebe. The wall which surrounds the city, is not at all calculated to sustain a regular attack: it is lower than such walls usually are, with round towers at intervals, but is sufficient for resisting the onset of a predatory body either of horse or foot.....The streets are broad, and some few are paved. There are many large and good houses in different parts. The public buildings, mosques, and caravanserais are of a superior construction to those which we generally find in native cities. Gardens and groves, court-yards and fountains diversify the scene. The shops present to view many costly articles of Indian produce. But there is an air of dejection about the whole, that tells you, the glory of the regal city has fled. A few groupes of grave and fine-looking Mussulmans, unoccupied by any thing but idle talk, are seen lounging at different quarters; or, here and there, one of the better order, clad in his flowing robe, passes you with stately and measured step. These and a few solitary fakeers are the principal persons met with, except in the immediate neighbourhood of the markets, where some little bustle prevails. Otherwise, there is nothing to remind us of an Indian city,—no pomp, no crowded streets, no horsemen or cavalcades; none of the bustling motions or noisy sounds that proclaim industry, occupation, or prosperity. Partly deserted and partly in ruins, Aurungabad presents a cheerless view to a stranger."*

The only two objects that claim specific notice are, the royal palace, and the mausoleum of Rabea Doo-raunee, the favourite wife of Aurungzebe. In the ruins of the former, Colonel Fitzclarence was greatly

* Seely's Wonders of Elora, pp. 367—70.

disappointed. "Even when newly built," he says, "it must have betrayed his Majesty's parsimonious spirit," —rather, perhaps, his characteristic plainness and simplicity,—"and have been greatly inferior to those of Agra or Delhi. The remains are fast mouldering to decay. They are even unsafe to pass through, and are fit haunts only for jackals, owls, and bats." The mausoleum is built nearly after the model of the *Taje-mahal* at Agra, and the gateway "is something like, though inferior to that of the *Taje*;" but the materials of the structure are coarser, and the whole building, the Colonel says, "has all its defects, with but few of its beauties. It is, like the *Taje*, octagonal, raised on a high terrace, with a dome, but unlike it in the four clumsy minarets at the corners of the terrace. These steeples have generally an unpleasant appearance; and it is only at the *Taje*, that the lightness, beauty, and costliness of the materials make them admissible. The tomb has the same number of mosques as that of Agra, one to the east, the other to the west; but that facing Mecca is the only one complete, having a wall on the west side: the other is open like a pavilion. The tomb is surrounded with a very handsome eight-sided screen of white marble trellis, of so fine a quality, that the least slip of the chisel would ruin a whole slab of minute carving; but it wants the beautiful mosaic work of flowers in different-coloured stones round the top and on the pilasters. The windows are also fitted with the same beautiful trellis work; and on the outside of the building, the first slab, about three feet high, and the dome are of marble; but the rest is of stone, from the neighbourhood, stuccoed. Altogether, the *Taje* is as superior in every way to this tomb, as the abbey church of Westminster to St. Margaret's."*

* Fitzclarence, pp. 173, 4.

The inclosure surrounding the tomb is very extensive, consisting, this Writer supposes, of thirty acres laid out in gardens.

The remains of Aurungzebe himself are interred at Rowsah or Rozah (the place of tombs), a town on an elevated table-land, eight miles from Dowlutabad, and within two miles of Ellora. Mohammedan tombs extend along this table-land all the way from Dowlutabad to the town of Rozah. The place became thus attractive as a cemetery, owing to several Mohammedan saints being interred there, in consequence of which all devout moslems who died at Aurungabad, were desirous that their bones should repose in the holy ground. The town is surrounded with a stone wall, and reminded Colonel Fitzclarence of a Portuguese town of the second class. The mausoleum of Aurungzebe is a plain Mohammedan tomb, covered with a green cloth, within a wooden screen of trellised laths, not even painted. "His Majesty's executors have acted up to his wishes."* Near it is the far more handsome tomb of Boorhan-ud-deen, an artful fakeer, the reputed founder of Boorhanpoor.

Dowlutabad (the Hindoo Deoghur), the original capital of this territory, is one of the greatest curiosities in the Deccan. It is situated about seven miles N.W. of Aurungabad, and consists of a citadel and *pettah*. The fortress stands upon an insulated mass of granite, distant about 3000 yards from the range of hills to the northward and westward, and rising to the height of about 500 feet above the plain. For nearly one third of the height, the rock has been scarped like a wall, and presents all round a perpendicular cliff. Above this it assumes a pyramidal form,

* See page 335 of our first volume.

or that of a "compressed bee-hive." An outer wall of no strength surrounds the *pettah*; but four lines of walls and gates must be passed before reaching the ditch, over which is a very narrow causey, that will not admit more than two persons abreast. "The scarped rock, appearing to cut off all communication with those below, and the towers, buildings, and trees above, impressed me most forcibly," says Colonel Fitzclarence, "with the idea of the flying island of Laputa in Gulliver's Travels....Had I not been informed how I was to ascend the summit of the perpendicular cliff, I should have despaired of ever reaching it, as no visible means presents itself, and all is alike steep and forbidding; though one may, with an attentive eye, discover a small window, about half way up, in the face of the rock. The governor led the way through an excavation into the heart of the rock, so low that I was obliged to stoop nearly double. But after a few paces, a number of torches shewed me I was in a high vault, and we began to ascend on a winding passage, cut through the interior of the body of the hill. This is described by Dow as a staircase; instead of which, it is only a gradual slope. This passage was about twelve feet high and the same broad, and the rise regular. At certain distances from this dismal gallery are trap-doors, with flights of small, steep steps, leading to the ditch below, only wide enough to admit a man to pass, also cut through the solid rock, to the water's edge, and unexposed to the fire of the assailants, unless they were on the very crest of the glacis. I suppose we were four or five minutes in reaching the window I had seen from below; and after resting, we continued to climb. As I observed a passage leading off from the one in which we were, I followed it, and, to my surprise, found that it led back, forming

a retrogressive semicircle, to our road; and on the sides of it were many recesses with shelves for depositing stores. We might have been in all ten minutes mounting by torch-light, and came out in a sort of hollow in the rock, about twenty feet square. On one side, leaning against the cliff, was a large iron plate, nearly of the same size as the bottom of the hollow, with an immense iron poker. On the besiegers having gained the subterraneous passage, this iron is intended to be laid down over the outlet, and a fire placed upon it. I observed a hole about three feet in diameter perforating the rock. This is meant to act as a bellows to the fire; and the current of air which came through it, was so strong that I could hardly stand against it. From its strength and these various precautions, this fortress is deemed impregnable. There are some small houses, towers, and gates on the road to the summit, which is very steep, and in some places covered with brush-wood. But the house of the governor is a most excellent habitation, surrounded with a large veranda, with twelve arches; hence called the *doasdo-durwaseh*, or twelve doors. The road (and the only one) to the top passes through this house. Above this, the ridge is very narrow; and on the peak, on which flies his Highness the Nizam's flag, on a stone bed, not many feet broad, stands a large brass twenty-four pounder. From the flag-staff, the view is most extensive and beautiful....About 100 yards from the summit, we saw a tank cut out of the rock, containing, I should think, forty hogsheads of water."*

It is remarkable that Deoghur, notwithstanding its apparent strength, was one of the first fortresses in

* Fitzclarence, pp. 217—19.

the Deccan that fell into the hands of the Mohammedans. It was taken by surprise towards the close of the thirteenth century.* It received its present name of the fortunate city, on being made the temporary residence of the Mogul court in the reign of Mohammed III. At the close of the sixteenth century, it was in the possession of Ahmed Nizam Shah, who reigned at Ahmednuggur; and on the overthrow of that dynasty, it fell into the hands of Malik Amber, an Abyssinian slave, who acquired almost sovereign power. In 1634, Shahjehan's general captured it from his son, Sidi Amber. The transfer of the seat of government to Aurungabad, ruined the city dependent on the fortress, which, in the time of Thevenot, was a place of great trade. In 1758, the fortress fell into the hands of M. Bussy; but, on the recal of that able officer, it reverted to its former master, the Nizam. Strong as it is, and serviceable as a *point d'appui*, it is a post of comparatively small importance, as it does not command any road, pass, or country.

Major Wilford supposes Deoghur to be the ancient Tagara,—a city frequented by Alexandrian merchants two hundred and fifty years before the Christian era, and mentioned as a famous emporium by the Author of the Periplus.† Captain Grant Duff has, however, adduced strong reasons for concluding, that Tagara (the name of which is well known to learned Hindoos) was situated much more to the south-east; "probably on the bank of the Godavery, a little to the N.E. of the modern town of Bheer." But he is of opinion, that Deoghur succeeded, though not immediately, to the honours of the more ancient capital. In the year

* See page 204 of our first volume.

† See Asiatic Researches, vol. i. p. 369.

77-78 of the Christian era, Shalivahan, a person of an inferior caste, succeeded in establishing himself in the sovereignty of the Deccan; and he is said to have made Puttun his capital. His accession forms the Mahratta era, which still continues to be used south of the Nerbuddah, as that of Vikramaditya is in Malwah. From this Shalivahan, the native manuscripts deduce a succession of rajahs to Jadow Ramdeo Rajah, the reigning prince at Deoghur at the time of the first Mohammedan invasion of the Deccan.* It is probable, that Tagara continued to be governed by its own rajahs, long after it ceased to be the metropolis.† Nothing is of more transitory duration than the honours of an Indian capital. Captain Grant Duff remarks, that "Tagara, Paithana (Puttun), and Deoghur seems each to have been, at different periods, the metropolis of the same tract of country." To their names may be added those of Ahmednuggur and Aurungabad; and the honours of this last have long been merged in those of Hyderabad.

* Grant Duff, vol. i. pp. 25—29. Bombay Transactions, vol. iii. pp. 391—7.

† By a grant of land found at Tannah in Salsette, it appears that there was a rajah reigning in or near that island, A.D. 1018, who claimed descent from Jimuta Vahana, lord of Tagara. And a similar grant found at Satarah, proves, that, towards the close of the same century, there was a rajah at Panalla in the heart of the Mahratta country, who also claimed a descent from the illustrious Jimuta Vahana, "lord of an extensive principality and chief of the nobles of the city of Tagara, born of the race of Shilahara." To this rajah is ascribed the erection of fifteen of the forts (among the rest that of Satarah), the number and strength of which forms so striking a feature of the Mahratta country. He was doomed to see his country reduced by a Rajpoot invader; and, after his death, the territory fell into the hands of Mahratta polygars.—Bombay Trans., vol. iii. p. 395. Asiatic Researches, vol. i. p. 361.

ELLORA.

THAT Deoghur was in remote times the seat of a powerful monarchy, may be considered as certain, from the splendid monuments of Boodhic superstition found in its immediate vicinity. The excavations are in a crescent-shaped hill, of moderate height, about a mile from the little rural village of Ellora (or Verroul); the horns rising to an elevation considerably above the level of the intermediate ridge. The slope of the hill, which fronts the west (or N. W.), is in general easy, but is occasionally interrupted by a disposition to stratification in the rock, which in such places presents a perpendicular face of from 20 to 60 and even 100 feet. The extreme sculptures are the *Parisnauth* and the *Dehr Warra*. The former is situated about 200 yards up the hill, forming the northern horn of the crescent; and the latter is a little more than a mile S. of the Parisnauth. The remaining caves occupy the face of the hill between the two, but at irregular distances, and seldom on the same level, the workmen having availed themselves of a mural disposition in the rock to facilitate their labours. The rock varies considerably in its nature. Basalt, black and grey, is most abundant; a hard vesicular rock is common; also, a rock of gritty, loose texture, which rapidly absorbs moisture, and crumbles away on being long exposed to the weather. Narrow veins of quartz frequently intersect the sculpture, and fragments of siliceous stone and blood-stone are strewed on the hill.

"The first view of this desolate religious city," remarks Mr. Erskine, "is grand and striking, but melancholy. The number and magnificence of the subterraneous temples, the extent and loftiness of some, the endless diversity of sculpture in others, the

variety of curious foliage, of minute tracery, highly wrought pillars, rich mythological designs, sacred shrines, and colossal statues, astonish but distract the mind. From their number and diversity, it is impossible to form any idea of the whole; and the first impressions only give way to a wonder not less natural, that such prodigious efforts of labour and skill should remain, from times certainly not barbarous, without a trace to tell us the hand by which they were designed, or the populous and powerful nation by which they were completed. The empire, whose pride they must have been, has passed away, and left not a memorial behind it. The religion to which we owe one part of them, indeed, continues to exist; but that which called into existence the other, like the beings by whose toil it was wrought, has been swept from the land."

The excavations are divided by Mr. Erskine, with evident propriety, into three classes; the northern, which are Boodhist, or rather Jain; the central, which are Brahminical; and the southern, which are certainly Boodhist. The names given to the caves, are modern, and have been invented by the Brahmin guides with a total ignorance of the mythology of the sculptures. All the Brahminical caves are evidently, like those of Elephanta, sacred to Siva, under one form or other; whereas the names they now bear, as well as those given to the Boodhist caves, are borrowed from the legends relating to the avatars of Vishnoo, which are more familiarly known to the great mass of the people, notwithstanding that Siva has almost every where obtained the ascendancy.

The northern caves are four in number, and are generally but improperly called, the *Adnauth-subha*, the *Juggernauth-subha*, the *Parús-ram-subha*, and the

Indra-subha. In the hill, about 200 yards above *Indra-subha*, in a mural rock of black basalt, is sculptured a colossal figure of Boodh, or Parisnauth, perfectly naked, seated on a *ruth*, as indicated by the wheel which projects to half its diameter: on either side of the wheel are elephants' and tigers' heads, supporting the seat. On a tabular projection immediately above the wheel, an astronomical table is carved. The image, which is ten feet high, sits with the legs crossed, the hands in the lap laid one into the other; the head is covered apparently with curly hair,* and is shaded by the seven-headed snake, the folds of whose body, doubled behind the image, serve it as a cushion to rest against. There are six figures in attendance, in the attitude of prayer; one standing and five sitting: one of them only has a beard, and all are decorated with ear-rings, necklaces, bracelets, and anklets. A handsome porch of stone was erected over this figure, about a hundred years ago, by a *shroff* at Aurungabad, who also caused a long inscription to be engraved on the front of the *ruth*. This image, which corresponds, apparently, to the Parisnauth of Parkur, and other similar

* The curly or woolly hair upon the figures of Boodh, forms one of the most remarkable peculiarities of his image, and has given rise to the mistaken supposition that he was of Ethiopic or negro origin. Mr. Erskine says, that his followers ascribe its appearance "to the hair having been plucked out or cut with a golden knife." M. Klaproth, in his life of Boodha, drawn up from Mongul authorities, tells us, that Boodha's hair, having become very long during his eremitical life, was frizzed in numerous curls all over his head. Captain Sykes says, that the Brahmins do not admit the curls to be representations of hair, but suppose his head to be covered with what they call a *muggoth*; in proof of which, they point to a small ornament rising from the crown, of which hair in its natural state would never give the appearance. "After viewing a number of the Boodh figures," adds Captain Sykes, "I am almost induced to acquiesce in the opinion." See Bombay Trans., vol. iii. pp. 515. 302. *Mém. relatifs à l'Asie, par* M. Klaproth, *tom.* ii. p. 86.

representations of the same deity, is the object of worship with the Goojur Buneeas and the Jains generally, and there is a yearly pilgrimage to it on the 14th of the month *Badwa*. "The *pooja* is, however, too expensive for the vulgar, as the offering must never be under the value of a maund of ghee."

The *Indra-subha* (court of Indra) consists of three caves communicating with each other. The entrance is by a handsome gateway, cut from the rock, on which are two lions couchant. In the centre of the area into which it leads, stands a pagoda elaborately sculptured; on the left hand, is a very handsome obelisk, fluted and surmounted with a groupe of human figures, sitting; and on the right hand, an elephant without either rider or *howdah*. The name given to this excavation is taken from two figures at the extremities of the front veranda, called Indra and Inderanee; the former seated on a couchant elephant, the latter on a tiger. They have each a tree apparently growing from their heads, but which Mr. Erskine thinks designed for the "sacred tree" of the Boodhists, rising from behind them: one is apparently meant for a mango-tree; on the other, pea-fowl are roosting.

These excavations are of two stories; but the lower caves are destroyed by damp, and partially filled up with the earth washed into them. The most western of the upper caves is that called *Juggernauth-subha*, the ascent to which is by a flight of steps. It is 61 feet long by 48 broad;* the cieling is flat, supported by sixteen pillars and twelve pilasters, and varies in height from 13 feet 8 inches to 14 feet 6 inches. In

* According to Captain Sykes. Sir C. Malet gives the dimensions, 57 feet by 47 feet 7 inches.

a recess from the grand room is a figure of Boodh, or Parisnauth, in the same attitude as that on the hill above, but with the head shaded by a triple *chattah*, instead of the hooded snake. Two attendants in conical caps, stand behind.* All round the walls of the grand room, in compartments, are figures of Boodh, either sitting or standing, in different attitudes, but closely resembling each other in other respects. On the right of the sanctuary, in a large compartment, is a singular groupe, called by the Brahmins, *Shaish-shai Bugwan*, and supposed to represent the first incarnation of the Supreme Being. It is difficult to decipher its import. The supposed Juggernauth is standing surrounded with attendants and animals. A female figure is holding the *chattah*, and another figure is riding upon a griffin. On the left of the sanctuary is a figure called by the Brahmins *Bhagisree Bowanee ;* a female, nearly naked, but adorned with armlets and anklets, seated on a tiger, (like the supposed Inderanee,) and with a tree or branch growing from the head-dress. In the centre of the hall, three simple circles are cut in the floor at equal distances. The cieling, Sir Charles Malet says, has been handsomely painted in circles, with a border of male and female figures, apparently dancers ; "but it seems an argument against the antiquity of the painting, that much of the fine sculpture and fluting of the pillars are covered by it, which, it may be supposed, would not have been done by the original artist." †

* This image is called Juggernauth Boodh; and some servants of Madras officers, who came into the cave while Captain Sykes was in it, made their offerings to the idol, and on being questioned, identified the image with that which they worshipped at Juggernauth.

† Captain Sykes expresses his opinion, that the caves have been

The second cave, *Parus-ram-subha*, is entered by a narrow passage from the first, which it resembles generally with respect to the sculptures, but it is of smaller dimensions. The principal figure in the recess, called *Parus-ram*, is precisely similar to the Parisnauth on the hill. Half the diameter of a wheel projects from the *ruth*. In this cave, we see the supposed *Bowanee* again, in two compartments, in sitting postures: in one, she is holding a looking-glass, flowers, &c., and has the *chattah* over her head; in the other, she has a tiger by her side.

The third cave, which is entered from the second, is 68½ feet by 66½, and about 15 feet high.* The roof is supported by sixteen pillars and twenty pilasters. The principal idol in the sanctuary or recess, is a cross-legged, sitting figure of Boodh, exactly like the one in the first cave: but the Brahmins have chosen to give it the name of Runchor, the god worshipped at Dwaraka, in Gujerat. All the compartments round this cave exhibit Boodh in different attitudes, surrounded with attendants, riding on elephants, tigers, and bulls. The door-way to the sanctuary is highly decorated with minute figures of male and female attendants. In the centre of the cave is a basement which seems to have supported the emblem of Siva, as there is a groove for the passage of water, with a spout resembling the mouth of an animal. This is the upper story of the *Indra-subha*, in the antechamber or veranda of which occur the figures of Indra and Inderanee above-mentioned. A stair-case

painted and chunamed at a period subsequent to their original formation; and he discovered a nose-ring of chunam, attached as an ornament to *Inderanee*, which gave way before his stick, and satisfied him that it was a modern addition.

* The measurements again differ from those of Sir C. Malet; 78 feet by 66 feet 9 inches, and 14 feet high.

leads down from the south-eastern corner to the lower story, which is in a very unfinished state.

The *Adinauth-subha* is on the left hand of the area in front of these caves. Above the entrance, which is unfinished, are two figures of a female deity (called by the Brahmins *Lukshmee Narain*), with two attendants, much dilapidated. At the extremity of the cave is seated the idol *Adinauth*, who is evidently the same as the Parisnauth or Juggernauth of the other caves. From the left, there is an opening into another cave of smaller dimensions but superior workmanship, now nearly choked up with earth. The capitals of the pillars alone appear above ground: they are very handsomely finished in the style of the front ones of *Juggernauth-subha*.* The front of the *Parus-ram* cave, which looks into the area, is divided into compartments. In one is the representation of a battle, a very unusual piece of sculpture for a Boodhic cave; in another, figures are engaged in a sacrifice; above this is Boodh, and over him, a figure caressing a female one. The balustrade, which has the device of urns between pillars, is supported by elephants alter-

* This is probably the cave alluded to by Captain Sykes, who says: "Forty or fifty paces east of *Indra-subha*, is another Boodh excavation of one story: it is too much choked up with earth, which rises three-fourths of the way up the pillars, to admit of a particular description, but, from what is visible, the workmanship does not suffer in a comparison with *Indra-subha*. Still further east is a Boodh temple, standing in the midst of a large area cut out of the rock. The rains have washed the earth into it as high as the capitals of the pillars; it can be viewed only, therefore, by crawling on the hands and knees. It consists of a portico, a large hall, and the sanctuary. The remains of painting and chunaming are visible, which are the best proofs that the excavation was complete, since this attention and labour would scarcely have been bestowed on an unfinished work."

nating with an uncouth animal, intended, probably, for either a lion or a tiger.

The *Doomar Leyna* (Nuptial Palace) is the next cave, and the first of the middle range, nine in number, which are decidedly Brahminical. It is distant about 200 yards from the one last described. This is the most extensive chamber of all the excavations, being 135 feet long by 150 broad, the cieling varying in height a few inches above and below nineteen feet. There are twenty-eight pillars and twenty pilasters. The entrance to this stupendous excavation is through a passage cut in the solid rock, 100 feet in length and eight broad. On the left-hand side of this lane is a cave nearly choked up with earth. It terminates at a doorway, leading into an area, at the further end of which is another small cave. The grand excavation is on the right-hand of the area, having at its entrance two lions couchant; one of these has lost its head. You first pass into a vestibule or veranda, on the left hand side of which is a gigantic sitting figure of Durma Rajah (or Jum Dhurm), the god of justice, with a club in his hand, and a *jinoee* over his right shoulder: on the right hand is Visweswara Mahdeo, in a dancing attitude, with a groupe of figures round him, among which is the bull Nundee. After passing this veranda, the cave widens very considerably, till we come to the fourth range of pillars, when, on the left, is seen the central door of a very fine square temple, which is completely occupied with the altar and emblem of Mahdeo. On the right, at the western end, opposite to the temple, is another grand entrance to the excavation. On one side of this are sculptured Mahdeo and Parvuttee with their suite, supported on an arch upborne by Rawun; and on the other, Siva in the character of

Ehr Bhudra (or Veer Budder) with eight hands. At the (southern) end, opposite to the side entrance from the passage, which it exactly resembles, there is a small area, from which a flight of steps leads down to a tank, or pool, supplied by a cascade that falls, during the rainy season, from the summit of the mountain, and forms a *nullah* which flows by Ellora.* Over the steps is a small gallery. The annexed plate will give a general idea of this magnificent excavation, viewed from the south.

Ascending the hill, and following up the *nullah* about half a mile, there occurs a small cave on the right bank, called *Dawai*. It is of no size or beauty, and has only a mis-shapen female image in it. A yearly *jatra* (fair), however, and the fame of the miracles worked by the goddess, have induced her votaries to build a flight of steps from the cave down to the water, and to cut small *koonds* in the bed of the *nullah*, the rock of which is worn into many fantastic shapes by the action of the water. The stream whirling round these *koonds*, and occasionally dashing over rocky obstructions, combined with the luxuriant foliage, renders the spot extremely romantic. Returning down the *nullah*, several small caves present themselves on each bank. They are in the form of a cube of six or seven feet, and in the centre of each is the *ling*. The walls on the right and left are destitute of sculpture; but that which faces the entrance, has the bust of the celebrated triad represented at Elephanta. These busts, which are no where found in the larger caves, are almost all free from mutilation; and the

* "There are thirty-three steps on the southern entrance: but, as they do not reach a third of the way to the water, it may be supposed that the fall from the top of the mountain to the present bottom, 120 feet, must have greatly deepened the reservoir."

left face, Captain Sykes represents as *decidedly feminine*. Both arms on this side are ornamented with bangles, resembling those still worn by the women of Gujerat, and fixing beyond question the sex of the figure. The right hand holds a looking glass, and the left a pencil or antimony-needle. Mr. Erskine supposes the figure to be Parvati in conjunction with her husband. The other two heads have the third eye: the central one has a placid countenance; the right-hand face is forbidding and malignant. These singular "chapels," Mr. Erskine remarks, "prove beyond all manner of doubt, that the grand three-headed figure at Elephanta does not represent what has been denominated the Hindoo Trinity."

Returning down the *nullah*, and crossing the stream, two caves called the *Janwasee*, are met with; they are separated only by the chasm from *Doomar Leyna*, and the stream forms a pretty cascade over the entrance to the more northern of the two. *Janwas* (or *Junwassa*) means the bridegroom's residence. These caves are small and low, and almost destitute of sculptures: neither of them has been finished.* A short distance to the south of these, is the *Koondra-warra*, or the Pot-makers. There is nothing whatever in the cave or its sculptures, to which the origin of the name can be traced. *Tailee ka Gana* (the Oil-shop), the next excavation, has received its name in consequence of a hole sunk in the floor, resembling the mill used by an oil-man; it is probably the place of sacrifice. All these caves are dedicated to Siva. Ascending the hill a little, there are three small caves called *Neel-kant* (blue-throat), a name of Mah-

* In the Asiat. Researches (vol. vi. p. 400), a plate is given of "the door of the temple at Junwassa," which is highly elegant and unlike any thing Indian. We suspect the fidelity of the artist.

deo; but the appellation is derived from the bluish stone of which the emblem is made. Captain Sykes saw no sculptures in these, but Sir Charles Malet mentions the bull Nundi, Ganesa, Lakshmi, and some other figures as occurring in the principal one, which contains fifteen pillars and pilasters.

A short distance southward. but considerably lower, is the small but highly finished cave of *Rameswur*, which derives its name from a groupe supposed to represent the marriage of Rama and Seeta; but Capt. Sykes remarks, that the marriage of Siva and Parvuttee is doubtless intended; as Siva, distinguished by his third eye, is the hero of all the numerous sculptures. The roof is supported by pillars very highly finished, and of great elegance. The excavation consists of a hall 90 feet by 26 and a half, and a sanctuary 31 feet square: the height, 15 feet.

We now come to the temple which has excited the highest admiration,—*Keylas* or Paradise; but it may first be mentioned, that immediately above this, are three small caves, rarely shewn to visiters, each containing Siva's emblem. Over the door to the first of these, is sculptured Lukshmee, with elephants pouring water over her. The other two have each a bust of the *trifrons* deity.

Of Kylas itself, it is impossible, without the help of engravings, to give an adequate description; and a minute notice of its sculptures would fill a volume. It consists of a pagoda hewn out of the solid rock, of a sugar-loaf form, 100 feet in height, and upwards of 500 feet in circumference, richly sculptured, detached from the neighbouring mountain by a spacious area 247 feet in length and 150 in breadth, and surrounded with excavated colonnades supporting other chambers. The gateway which forms the entrance is very spa-

cious and fine, containing three apartments in depth with two larger side chambers. Over it is a balcony, seemingly intended for the *nagara-khanna* or music gallery. On entering the area, the lower part of the pagoda is cut off from view by a wall which runs across. In this wall are niches with gigantic figures, and on either side of the door is a female door-keeper, with a *chattah* over her head. The temple itself is connected with the gateway by a bridge of rock, beneath which, at the end opposite the entrance, there is a figure of Bhavani sitting on a lotus, with two elephants joining their trunks over her head.* On each side of this passage is an elephant, now mutilated, and partly covered up with earth; and behind them are ranges of apartments, decorated with sculptures. Beyond the elephants, on advancing into the area, are seen two square obelisks, which have lost their capitals. The bridge connects the gateway with a square room with two windows, in which is the image of the bull *Nundee*; and this is connected, by a second bridge, with a handsome open portico, supported by two pillars surmounted with lions, and leading into the grand temple through a doorway adorned with gigantic figures. Two flights of steps lead up to this portico from the area below. Its balustrade exhibits the device of urns between pillars, supported on elephants, as seen in front of the *Indrasubha*. From the portico, we pass into a saloon 66 feet 4 inches by 55 feet 8 inches, and varying in height from 16 feet and a half to nearly 18 feet. The roof, which is flat, is supported by sixteen pillars and

* Capt. Sykes says, they are pouring water over her head, while two others are replenishing the empty vessels. The goddess is Luximee or Lakshmee, the Hindoo Isis or *Magna Mater*. Over her head is the *chattah*; and she resembles in other respects the Boodhic sculptures.

twenty-two pilasters. In the centre of the hall is left an open space in the form of a parallelogram; and at the further end is seen a pyramidical recess, with the detestable emblem to which the temple is dedicated. On each side of this sanctuary and beyond it, are five other "chapels" or pyramidical chambers, connected by a platform of rock with the body of the temple; all of them elaborately ornamented with sculpture. Two doors open upon this platform from the saloon, forming, with the side doors, five entrances. The whole of Kylas, with its five chapels, portico, &c., is supported on the backs of elephants alternately with a tiger or a griffin.

An open space is left all round between the scarp of the rock and the temple, varying from 22 to 36 feet. In the northern and southern scarps, as well as the eastern (behind the temple), colonnades have been excavated on a level with the base, consisting of a single row of pillars with corresponding pilasters at the back. Between these pilasters are compartments filled with sculptures. Above the northern colonnade is a large excavation, 106 feet by 72, supported by thirty-two massy and richly ornamented pillars and eight pilasters. In a large central compartment, Brahma, Vishnoo, and Siva are sculptured side by side. There are also other sculptures, some of which are very fine. At the further extremity is a recess, containing Siva's emblem; and near the entrance from the stair-case, is the bull Nundee. This cave is called *Lunka*. Above the southern colonnade, there is another excavation, (Sir Charles Malet says, of two stories,) called *Peer Lunka*, which communicated by a bridge of rock with the great central saloon; but the bridge having fallen, it is now inaccessible, except by a ladder.

On the right hand of the gateway in the southern scarp, there is an extremely singular excavation, of a Boodhic character, the roof arched and ribbed, and without sculptures; but the prevailing emblem is observed in the corner of a very small cave which opens into it. In the opposite scarp are outlines of a similar cave, which has been excavated only a few inches. Below this unfinished work are some cells.

Before the entrance to Kylas is a Mussulman building, consisting of a square room, surmounted with a dome; and near it, on a large *chubootra*, elevated five or six feet, grows a large peepul-tree. The ancient gate at Kylas, which was of very considerable size, has been built up into a common-sized modern door. These modern additions, the Brahmins ascribe, with little probability, to Aurungzebe; pretending that his motive was, a wish to propitiate the offended deities, whose wrath he had provoked by sacrilegiously defacing these caves, by filling them with combustibles and firing them.

The first view of Kylas from the outside, will disappoint the visiter whose expectations have been highly raised. Its appearance is that of a gateway, connected with the sides of the hill by two walls with coarse battlements, built across an old stone-quarry, with a confused crowd of pagodas and obelisks above and behind it. It is only on entering the area, that the discovery is made of its extraordinary and stupendous character. That which at first might be taken for a grand building, is discovered to be a rock, excavated both within and without, and covered with sculptures from the summit to its base; all, together with the surrounding piazzas and caves, the obelisks and elephants, and the sculptured decorations, the work of the chisel and the hammer. "The design

and magnitude of the work," Capt. Sykes remarks, "indicate a fertility of invention, and an ability, energy, and perseverance in the execution, incompatible with the apathy and indolence of the present Hindoos. Kylas must be seen, to be appreciated."

A few paces south of Kylas, ascending the hill, is the cave improperly called *Dus Awtar* (the ten avatars). It is of two stories. An area in front, cut out of the rock, has a square room standing in the middle for the *Nundee*, which has had a handsome portico. There are no sculptures in the lower cave, and the square pillars are devoid of ornament. The upper one is 102 feet by 98, and the height is between 11 and 12 feet. The roof is supported by eight rows of square pillars, six in a row, and twenty-two pilasters, which are also plain, except the front row; but the lateral walls, as well as each side of the sanctuary at the end, are adorned with mythological figures in very high relief, "so as to be nearly statues," and in very good preservation. Some of Vishnoo's avatars are among them, but others relate to Siva, to whom the temple is dedicated. The cave, although Brahminical, has some cells in the scarp of the area in front, opening, like those found attached to Boodhic temples, into a kind of hall.

At a short distance, considerably below the level of the preceding, is a small but highly finished cave, called *Rawan ke Khaie* (Rawan's place of sacrifice). It is of one story, and has sculptures similar to those in the other caves, but is destitute of Siva's emblem. This is the last of the Brahminical caves.

The four southern excavations are purely Boodhic. The first is called the *Teen Tala* (Three Stories), or *Teen Lokh* (Three Worlds), being, in fact, three

caves, one above another, which have received, respectively, the names of *Pattal Lokh*, *Moort Lokh*, and *Swerga Lokh*; metaphorically, the infernal, terrestrial, and celestial regions. Although the order of the pillars in these caves is of the simplest kind, yet, the three rows, rising one above the other, of eight square pilasters and two pilasters in front, have a very striking effect. The principal figure in the sanctuary of each cave is a Boodh, similar to that in the *Juggernauth-subha*, surrounded with attendants, elephants, griffins, &c.; and almost every compartment exhibits a Boodh in one of his four attitudes. "The only figure on horseback in the many thousand sculptures at Ellora," Capt. Sykes says, "is found in the staircase at *Teen Lokh*, but man and horse are on a minute scale." The dimensions of these caves, as given by this Writer, are, *Swerga Lokh*, 112½ feet by 72; height rising from 11 feet 7 inches to 13 feet 7 inches; fifty pillars, and fourteen pilasters. *Moort Lokh*, 142 feet; (Sir C. Malet says 114½ feet, and the depth, including the recess, 82½ feet;) the rear ranges of pillars are cut off into eighteen cells. *Pattal Lokh* is 117½ feet by 41½ feet in depth.

The next cave is *Dookya Ghur* (house of pain), so named from an absurd legend: * it is called by Sir C. Malet, *Bhurt Chuttergun*. It consists of two stories, and is dedicated to Boodh, the sculptures corresponding to those in *Teen Lokh*. The front colonnade is 117½

* The Brahmins tell us, that Bisma Kurm (or Viswakarma), the fabled architect of all these caves, having finished *Teen Lokh*, commenced the next cave, intending that it should rival the preceding; but when he had finished the second story, he cut his finger, and was obliged by pain to desist. Mr. Erskine calls this cave *Do Tala* (Two stories). Bhurt and Chuttergun were the brothers of Ramchunder

feet in length: the rear ranges of pillars are cut off into cells.

Next to this, succeeds *Bisma-Kurma* (or *Viswa-Karma*), called by Europeans the Carpenter's Cave. This excavation is, in beauty, inferior to none, being the only arched temple at Ellora. It corresponds, in design, to that at Carlee and the grand cave at Kennery; and the arched roof has, in like manner, the apparent support of a wood-work resembling the ribs of a ship. There is an area in front of the cave, across which a wall of rock has been left. The portico is light and striking, and the whole front is very elaborately ornamented. On the right hand, on entering, is a fine cistern of water. At the further end of the temple, is a colossal sitting figure of Boodh, (miscalled Bisma Kurm,) with curly hair or the *muggoth* head-dress, an attendant on each side; behind him is a cupola-shaped monument, 24 feet high, probably the *dagop*. The cave is 80 feet by 42½ feet, and 35½ feet in height. There are twenty-eight octangular slight pillars, fourteen on each side, (besides two that support a double gallery over the door-way,) on which rests a narrow architrave filled with male and female figures. Above this is a frieze divided into compartments, in each of which is a sitting Boodh with four attendants; and projecting over this border, by way of cornice, are prostrate human figures, from the backs of which the ribs of the roof appear to spring. The extreme depth of this excavation is 166 feet.

The last excavation, opprobriously called by the Brahmins *Dehr Warra* (Nightman's quarter), is divided from the *Bisma Kurma* only by a *nullah*, the water of which, in the rainy season, is precipitated over the front of one of these caves, forming "a curtain of crystal." The Brahmins usually endeavour to

avoid taking the visiter to see them, owing to an idea of pollution which they have associated with them. In fact, the principal cave is frequently occupied by cattle and goats, and swarms with myriads of fleas. Yet, these caves have been very highly finished. The principal one has two benches of stone running up its whole length, and corresponds, apparently, to the school-room of Boodhist temples. There are also a number of cells for monks, hewn out of the sides of the excavation. This cave commands a beautiful view of the town, tank, and valley of Ellora.*

The whole of these caves, whether Brahminical or Boodhic, have been painted and chunamed at some period subsequent to their original formation; and in many cases, the delicacy of the workmanship has been destroyed or concealed by the clumsy coating. The most remarkable circumstance connected with these stupendous works, is the unquestionable combination which they exhibit of the rival and irreconcileable superstitions; for, although Boodh has been adopted into the Brahminical pantheon as an *avatar* of Vishnoo, the heresiarch is the object of execration with all orthodox Brahminists; and Indian history exhibits the two great sects as at perpetual variance. Into the various interesting questions connected with this topic, our limits do not permit us to enter. The most probable explanation seems to be, that the Boodhic caves are of higher antiquity; that the obscene worship to which the Brahminical caves are dedicated,

* Our authorities for the preceding description are, Bombay Transactions, Arts. ix. and xv. Asiat. Res. vol. vi. pp. 389—423. Daniell's Twenty-four Views of the Ellora Excavations. Also, Fitzclarence's Journal, pp. 193—213. Nor must we omit to mention, though we have not had much occasion to avail ourselves of the Author's aid, Captain Seely's Wonders of Ellora

was introduced at a much later period, and was finally established not till after a long and sanguinary struggle with the Boodhists, on the ruin of that sect; but that the Jains, by a more temporizing policy, and by admitting a mixture of Hindooism into their rites, have maintained themselves in considerable numbers and wealth to the present day.*. There can be no doubt that the Boodhic faith was, at a remote period, very widely prevalent in India. Monuments of this superstition are found as far west as Balkh; it is known to have prevailed at one time, in Cashmere; to have been the established faith of Bahar, probably of Gujerat and Malwah, and certainly of Ceylon.

Near Baug in Malwah, there have been discovered some very extraordinary caves, a brief description of which we have reserved for this place.†

* "The Jain and Vishnu sects," Sir J. Malcolm states, "though they practise different rites, and are of different persuasions, being alike of the Vaisya caste or mercantile Hindus, intermarry. It is a distinction of sect, not of caste."—C. I. vol. ii. p. 162. In this important respect, the Jains differ from the Boodhists, who have no castes; but, unlike the Brahmins, the Jain priests are selected from different castes, and do not marry. With regard to the comparative antiquity of the three grand sects, their subdivisions and distinguishing doctrines, the reader must be referred to the papers by Captain Sykes and Mr. Erskine, already cited; also, Asiat. Res. vol. ix. art. 4 and 5; and Trans. of R. Asiat. Society, arts. 2, 7, 23, 24, 28, 29, and 33.

† The caves at Bamian near Balkh, of which Abulfazel gives a marvellous account, appear from his description to be Boodhic. They are highly deserving of investigation; but no modern traveller has yet penetrated to them. In the Punjaub, the *Tope* of Mánikyála described by Mr. Elphinstone (Elphinstone's Caubul, vol. i. p. 132.), is supposed by Mr. Erskine to be a magnificent *dagop*. A similar structure near Benares has already been referred to, at p. 262 of our third volume.

BAUG.

THE town of Baug, the head of a *pergunnah* subordinate to Sindia, is situated in a wild, hilly tract of wooded country, peopled chiefly by Bheels. It stands at the confluence of the Giona and Waugrey, on the road to Gujerat, in lat. 22° 26′, long. 74° 54′, about eighty miles S.W. from Oojein.* The town itself is of no antiquity, and is famous chiefly for its iron-works, consisting of three smelting-furnaces and three forges. Both the hills and the valleys abound with iron ore.

The caves are found three miles and a quarter S.S.E. of the town, in a range of hills composed of sandstone and claystone in alternate horizontal layers. The sandstone, which has an argillaceous cement, is coloured with oxide of iron, varying from the deep red to perfect white. The slope of the hill rises immediately from the river Waugrey. A flight of seventy rudely formed stone steps leads up to a small landing-place, for the most part overhung by the hill, which bears the marks of having once been formed into a regular veranda, supported by columns, the roof plastered and ornamented, as is shewn by the fallen fragments. The front of the cave still retains this plaster. At each end of this veranda is a small room, containing small ill-carved figures, evidently of modern workmanship; that on the left is a female one much mutilated; that on the right, a bad representation of Ganesa. The cave derives its sole light from the two doorways, which are unornamented, about five feet and a half wide; and torches are necessary. On entering, you are impressed with its gloomy gran-

* Malcolm, C. I. vol. ii. p. 481. Captain Dangerfield makes the latitude 22° 22′ 15″.

deur. The open area of the cave is a square of 84 feet, 14½ feet in height. The roof is supported by four ranges of massy columns variously shaped and ornamented. It appears to have been once ornamented with paintings in square compartments. Around this grand saloon, on three sides, are ranged seventeen small apartments, called *dookans* (shops), but evidently intended as cells for the priests: they are each 9 feet in depth. At the further end of the hall, you enter an oblong recess, 22 feet by 12, supported by two hexagonal pillars, and decorated, on three sides, with gigantic figures, clothed, in bold relief. At the end of this recess, a small doorway leads into an inner apartment, 20 feet by 17, in the centre of which, cut out of the solid rock, is the *dagop*, which marks unequivocally the character of the excavation; a hexagon of 3 feet 3 inches, surmounted by a plain dome reaching nearly to the roof, with which it is connected by a small square ornament.

On entering the second cell on the left of the saloon, you perceive, at about four feet from the ground in the opposite wall, a small oblong excavation (about three feet by two); creeping through which, you enter a small apartment about twelve feet square. In the opposite wall of this, is a similar excavation leading to another apartment; and so on, successively, for five small rooms, gradually ascending the hill, the floor of each inner apartment being on a level with the lower part of the entrance from the outer one. These secret chambers appear to have led (or to have been intended to lead) to the top of the hill. At present, they receive light and air only from the first entrance.

This cave, though in by far the best preservation, bears marks of rapid decay. The shafts of five columns

are wanting, and a kind of terrace has been raised with their ruins. The left-hand circular column, on entering, has evidently been at some period rebuilt with rude fragments, and plastered to resemble the others; but the plaster has almost entirely given way.

Proceeding from this cave southward twenty or thirty paces, by a narrow ledge round a projecting part of the hill, you enter a second cave, which has never been completed. The columns are left in a rude state with deep marks of the chisel still remaining. The cave is of nearly the same length as the first, by about half the depth; it is partially choked up with large fragments of fallen rock, and contains little worthy of notice.

To reach the third cave, it is necessary to return to the foot of the hill, and proceed southward for a hundred yards, when a rugged, steep footpath presents itself. This cave, which measures 80 feet by 60, has none of the gloominess of the first, and has once been finished and decorated in a very superior style. The whole of the walls, roof, and columns have been covered with a fine stucco, and ornamented with paintings in distemper of considerable elegance. Few colours have been used, the greater part being merely in *chiaro oscuro*; the figures alone and the *Etruscan* border (for such it may be termed) being coloured with Indian red. In a few parts of the roof, more perfect than the rest, there is the appearance of peaches and peach-leaves grouped; and beneath some brilliant traces of the Etruscan border surrounding the tops of the columns, are represented two dragons fighting, which have been finished underneath with festoons of small flowers. On the lower parts of the wall and columns have been painted male and female figures of

a red or copper colour, the heads of which have been intentionally erased. What remains shews them to have been executed in a style of painting far surpassing any modern specimens of native art. The whole cave is now in a ruinous state, from the giving way of great part of the roof, which has borne down in its fall several beautiful columns. In an inner apartment is an octagonal *dagop*.

Proceeding a few paces further along the hill to the right of this cave, you enter a fourth cave, nearly similar in dimensions and arrangement to the second. It has been finished, but is falling fast to decay. At its extremity, appears the rude commencement (or perhaps the ruins) of a fifth; it is not, however, sufficiently accessible, on account of the large fragments of fallen rock, to admit of any correct judgement of its former state. From the natives no information can be derived respecting their design or origin. They are called the *Paunch* (*Punj*) *Pandoo*, being ascribed, like other remains, to those favourite heroes of Hindoo mythology, King Pandoo and his four brothers. Their dilapidated state might be received as an evidence of their high antiquity, did not the soft argillaceous nature of the *stratum* of rock above the caves, owing to which the roof has given way, render this evidence very equivocal.

At Woone, a decayed town belonging to Holkar, in Southern Nemaur, ten miles from Kurgoon, there are found some splendid remains of pyramidical temples, supposed to be Jain, the examination of which might serve to throw further light upon these ancient monuments. They consist of eight large pagodas and four small ones, with vestiges of as many more. "These pagodas are of singular construction, of exquisite workmanship, and extreme superfluity of fine carving and orna-

ments of all kinds. They are of hewn granite, without cement, but clamped with iron every three or four inches. Some of the blocks supporting the upper parts of the doorways and entablatures, are from 14 to 15 feet long, and proportionably broad and thick.....There is in one of the largest pagodas, an immense statue, in bold relief, 13 feet high, of a single block of granite, with similar ones of 8 feet 2 inches high on each side. All these smaller ones have inscriptions on the pedèstals. The figures are in general ill-proportioned; have curly hair, thick lips, very long ears; and are entirely naked, without string, bracelets, armlets, or any ornament, with the exception of one female figure with a species of sash. There are abundance of small figures, in relief, in the entablatures, columns, &c., well carved; and female figures, also well executed, in graceful attitudes, support brackets, the capitals of the columns, and other parts of the building." The inscriptions already deciphered, bear a date about the middle of the second century. The specimens of sculpture brought from Woone, are superior, Sir John Malcolm says, to any of modern workmanship in India. These temples are said formerly to have amounted to ninety-nine, but they have been defaced and partially destroyed by the Mohammedans; and most of the houses in the town are built with part of the materials.*

* For this brief description and that of the *Paunch Pandoo*, the public are indebted to Captain Dangerfield. See Bombay Trans., vol. ii. pp. 194–204. Also, Malcolm's C. I., vol. ii. p. 516. Extensive Boodhist excavations, which remain undescribed, are found near Nasik, the very seat of Brahminism in the Deccan. They are vulgarly called *Dherm-raj-lena*. They are said to have every characteristic of Boodhic excavations, without any mixture of Hindooism; the long vaulted cave and *dagop*, the huge figures of

We have wandered out of the Deccan, and it is too late to retrace our steps. There are several spots to which we should have wished to conduct our readers; —in Orissa, the famous temple of the Hindoo Moloch, which Dr. Claudius Buchanan has so strikingly portrayed in all its loathsomeness and horror; *—Ellichpoor, the capital of Berar, a handsome city, but not otherwise remarkable;—Beeder, the capital of one of the five Mohammedan kingdoms, and exhibiting the usual picturesque assemblage of splendid mausoleums,

the curly-headed meditative Boodh, the inscriptions in the unknown character (supposed to be Pali), the *chattah* and snake-headed canopies, the benched halls and numerous cells. Still further south, near Juner, are very numerous excavations. Two distinct sets of caves have the long vaulted excavation, with the huge *dagop;* but they are unfinished, and, though highly curious, are not comparable to those at Ellora and Canara. In Guntoor, the ruins of Boodh temples have been discovered; and thirty miles inland from Juggernauth, in Orissa, are numerous caverns, supposed to be Jain. A vaulted cave, 44 feet in length, is found near Gya, in Bahar, which is doubtless Boodhic. The antiquities at Gwalior, either Boodhic or Jain, have already been noticed. At Sehajpoor, thirty miles E. of Hoshungabad, on the Nerbuddah, are remains of a colossal statue of Boodh, with other figures. At Houndah Nag-nath, a village south of Bassam, in Berar, is an ancient temple, with large statues, either Boodhic or Jain.—Bombay Trans., vol. iii. pp. 536—538.

* Buchanan's Christian Researches, pp. 133—143. The temple of Juggernauth in Cuttak is a conspicuous sea-mark, presenting three dingy, conical domes like glass-houses. It is surrounded with a dirty, ill-built town, inhabited by a sickly population, chiefly priests and officers of the temple. It is supposed that not fewer than 1,200,000 pilgrims attend the festivals, of whom a great number never return. The net receipts derived by the British Government from the tax on the pilgrims, amounted, in 1814, 15, to 135,667 rupees. Under the patronage of the Bengal Government, by whom this has been considered as a legitimate source of revenue, Juggernauth has become increasingly popular, and the trade of "pilgrim-hunters" has become highly lucrative.

"Christian lords,
Great Juggernaut's co-partners, share the gains
Of his lewd triumphs, winking at the cheat."

ruined mosques, and decaying palaces ; *—the far-famed fortress of Golcondah, frowning on its rocky conical hill ;—and Hyderabad, the capital of the Nizam's dominions, which is said to contain more wealthy Mohammedans than any place in either the Deccan or Central India. The tombs, however, are said to be inferior to those of Beeder ; and the only building worth naming, is the Mecca mosque, "built of stone, in a fine free style of architecture, with proud towering minars." There is also a magnificent palace, built by the Nizam for the British Resident.†

The noblest remains of Mohammedan art and splendour in the South of India, are those of Bejapoor, styled by Sir James Mackintosh, "the Palmyra of the Deccan." To trace the limits of the city, we are told, would be a day's work, so immense is the mass of ruins ; but, from the innumerable tombs, mosques, caravanserais, and edifices of every description which it exhibits, it must have been one of the greatest cities in India. "As the traveller approaches the city from the north, the great dome of Mahomed Shah's tomb is discerned from the village of Kunnoor, fourteen miles

* The tomb of the ambitious and successful Bereed, the founder of one of the Beeder dynasties (in 1518), is described by the Author of Sketches in India, as one of the most beautiful in its proportions and decorations that he had seen in India. The walls of the city are six miles in circumference.

† Sketches of India, pp. 271—3. See also Grindlay's Views, Parts 3 and 4, where will be found Views of the tombs of the kings of Golcondah and of the Residency at Hyderabad. Of the six provinces held by his grandfather, the present Nizam still retains the capitals of four ; viz. Hyderabad, Aurungabad, Beeder, and Ellichpoor. Ahmednuggur and Bejapoor fell into the hands of the Mahrattas about 1750. His present dominions, extending from the Gawilgurh hills on the north to the Toongbuddra below Rachore, and, from Purainda westward to the Godavery near Budrachellum on the east, may be estimated at 380 miles in length and 320 in breadth.

distant. A nearer view gives the idea of a splendid and populous metropolis, from the innumerable domes, and spires, and buildings which meet the eye; and though the road up to the wall leads through ruins, the illusion of a tolerably well-inhabited capital is still preserved by the state of the walls, the guns mounted on the works, and the guards stationed at the gates. On entering, the illusion vanishes, and the most melancholy contrast is exhibited between the number and admirable state of repair of the buildings to the memory of the dead, and the total destruction of those formerly inhabited by a swarming population. Jungle has shot up and partly obliterated streets which were once thronged with a busy people in pursuit of their various avocations; and the visiter may now lose himself in the solitude of ruins, where crowds were formerly the only impediments to a free passage." *

The foundation of the Adil Shah dynasty dates from the first year of the sixteenth century; and the last of the Bejapoor sovereigns was subjugated by Aurungzebe, A. D. 1685. Within these 200 years, therefore, were finished the costly and stupendous structures which cover many miles of country. The city walls extend between six and seven miles, and, though decayed in many places, there does not appear a complete breach in any part. The most conspicuous object within the fort, is the *Makbara* or mausoleum of Sultan Mahommed Shah, which was forty-two years in building. It is a large quadrangular structure of brick and chunam, 150 feet square, and, including the dome, 150 feet high. The dome itself is only ten feet less in diameter than the cupola of St. Peter's, and its perpendicular height is 65 feet. A circular

* Bombay Trans., vol. iii. p. 56.

ledge projects from the bottom of the inner circumference, which is so ingeniously laid upon supports inclining inwards to the side walls in graceful curves, that it does not apparently diminish the width of the room, but is rather an ornament to it. "It cannot be called a cornice, but affords the same relief and effect." The echo here, as in the whispering-gallery at St. Paul's, is so perfect, that the visiter is ready to fancy it the voice of another person mimicking him. At the four corners of the tomb are octagonal minarets, about 140 feet in height. The general style of the tomb is grandeur and simplicity, and its construction does equal credit to the taste of the architect and the munificence of its projector. The style of the adjoining mosque corresponds to that of the mausoleum. The *Jumma Mesjeed* consists of a large but light dome, rising to the height of 140 feet, resting upon parallel rows of lofty arches. The unfinished mausoleum of Ali Adil Shah is also a grand object, resembling, at a distance, a splendid Gothic structure in ruins. All the buildings within the citadel are in ruins, except a beautiful little mosque, the interior of which is of finely polished black granite. Outside of the fort, the *Makbara* of Sultan Ibrahim II. is the most conspicuous building. "On the outside of the body of the mausoleum, the walls are carved into Arabic inscriptions, sculptured with great skill, and disposed in every variety of ornament. The gilding and enamel are, however, entirely defaced, excepting in a small part of one of the sides, where its remains give a faint idea of its former lustre. A person looking at the illuminated page of a beautiful oriental manuscript, magnifying this, and fancying it to be represented by sculpture, painting, and gilding on the face of a wall of black granite, will have some concep-

tion of the labour, skill, and brilliancy of this work. The whole of the Koran is said to be carved on the four sides of this elegant structure, in which the utmost art and taste of the architect and the sculptor have combined to produce the richest effect." *

There is one more place in this province that claims a passing notice; (and with this we must close our account of the Deccan;)—it is

GOA.

A SMALL, inconsiderable and dirty sea-port, called New Goa, is the present capital of the Portuguese possessions in India. The harbour is a noble and capacious basin, well land-locked, and overlooked by hill and tower, and a neglected fort. It is situated in the province of Bejapoor, in lat. 15° 30′, long. 74° 2′; 250 miles S. S. E. of Bombay. The old city, now deserted, except by the priests, is about eight miles up the river. It is "a city of churches; and the wealth of provinces," Dr. Buchanan says, "seems to have been expended in their erection. The ancient specimens of architecture at this place, far excel anything that has been attempted in modern times in any other part of the East, both in grandeur and in taste. The chapel of the palace is built after the plan of St. Peter's at Rome, and is said to be an accurate model of that paragon of architecture. The church of St. Dominick

* Asiat. Res., vol. xiii. p. 447.—Capt. Sykes's account of the Ruins of Bejapoor, in the Bombay Transactions, is the more recent, but Capt. Sydenham's, in the Asiatic Researches, is the more correct and satisfactory. Tavernier's account is strangely inaccurate. The great brass gun taken by Aurungzebe at the conquest of Bejapoor, is still to be seen there. It is nearly 15 feet long, and yet, from its large diameter, has the appearance of a vast howitzer. It would require an iron ball weighing upwards of 2500 pounds.

is decorated with paintings of Italian masters. St. Francis Xavier lies enshrined in a monument of exquisite art; and his coffin is enchased with silver and precious stones. The cathedral is worthy of one of the principal cities of Europe; and the church and convent of the Augustinians is a noble pile of building, situated on an eminence, and has a magnificent appearance from afar."*

"I went down to the cathedral," says the Author of Sketches of India; "there were ten canons in their stalls; the dean officiated; the sacristans, the vergers, and the choristers, all in their appointed places. As for congregation, there was only one person present, an elderly Portuguese gentleman, besides four stout African slaves, the bearers of the dean's *mancheela* (litter) .....You may enter seven large churches within a two miles' walk. The black robe, the white robe, the brown; the cowl and the scull-cap; the silk cassock, the laced surplice, the red scarf, the glittering vestments; you may see them all. Pastors abound; but where are the flocks? I found in one, about fifty Indian-born Portuguese; in another, a few common black Christians, with beads and crosses. Goa the golden exists no more. Goa, where the aged De Gama closed his glorious life; where the immortal Camoens sung and suffered. It is now but a vast and grassy tomb. And it seems as if its thin and gloomy population of priests and friars were spared only to chaunt requiems for its departed souls."†

* Buchanan's Christian Researches, p. 245. In 1822, none of the convents had their complement of brethren; but none, save that of the Jesuits, was empty. Generally, the superior and one or two more were Europeans; the rest natives. The Inquisition was "open to the curiosity and contempt of the passer by, and abandoned to decay."—Sketches of India, p. 294.

† Sketches of India, pp. 295—7.

SOUTH OF INDIA.

MADRAS.

THE whole of the Indian Peninsula south of the Toongbuddra and the Krishna, (together with some tracts formerly belonging to the Peishwa, north of the latter river, and the Northern Circars,) is now comprehended within the Madras Presidency. This territory comprises the dominions of three princes, the Rajahs of Mysore, Travancore, and Cochin, who collect their own revenues, and exercise a certain degree of sovereign power in the internal management of their respective states; but, with reference to external politics, they are wholly subordinate to British power, are protected by a subsidiary force, and furnish large annual contributions. The rest of this extensive region is under the immediate jurisdiction of the Governor and Council at Madras; comprehending, according to Hamilton, a surface of 166,000 square miles, with a population (excluding the subjects of the three tributary states) of at least 12,000,000.* For the administration of justice and the collection of the revenue, the territory has been subdivided into the following districts.

* In this calculation, the Northern Circars appear to be included. According to an estimate taken from the same work, given at page 7 of our first volume, the population of the Madras Presidency is fifteen millions, besides that of the tributary states, amounting to four millions; total, nineteen millions.

Northern Circars.
1. Ganjam.
2. Vizagapatam.
3. Rajamundry.
4. Masulipatam.
5. Guntoor.

Carnatic or Coromandel.
6. Nellore and Ongole.
7. Northern Arcot.
8. Chingleput.
9. Southern Arcot.
10. Trichinopoly.
11. Tanjore.

Mysore conquests.
12. Dindigul.
13. Tinnevelly.
14. Bellary.
15. Cuddapah.
16. Seringapatam.
17. Salem and Barramahal.
18. Coimbatoor.
19. Canara.
20. Malabar.
21. Madras.

Madras, now the capital of Southern India, is situated in lat. 13° 5′ N., long. 80° 21′ E.; 68 miles N.N.E. of Arcot, the Mohammedan capital of the Carnatic province. The travelling distance from Bombay is 770 miles; from Calcutta, 1030. The view of Madras from the roads is sufficiently imposing. "The low, flat, sandy shore extending for miles to the north and south, (for the few hills there are, appear far inland,) seems to promise nothing but barren nakedness, when, on arriving in the roads, the town and fort are like a vision of enchantment. The beach is crowded with people of all colours, whose busy motions, at that distance, make the earth itself seem alive. The public-offices and store-houses which line the beach, are fine buildings, with colonnades to the upper stories, supported by rustic bases, arched, all of the fine Madras chunam, smooth, hard, and polished as marble. At a short distance, Fort George with its lines and bastions, the government-house and gardens, backed by St. Thomas's Mount, form an interesting part of the picture; while here and there, in the distance, minarets and pagodas are seen rising from among the gardens."* The foreground is composed of a low, sandy beach with a foaming surf, and a road-

* Graham, p. 123

stead "alive with beautiful yachts, light wherries, and light-built fishing barks. Here, black, shapeless *massoolah*-boats,* with their naked crews, singing the same wild, yet not unpleasing air to which, for ages, the dangerous surf they fearlessly ply over, has been rudely responsive. Here, too, all around, you see figures or small groupes of two or three, who seem to stand, walk, or sit upon the water without support; for the least swell conceals their catamarans,—small rafts on which they go out to fish, carry fruit, letters, or messages to the shipping, and on which they will venture forth in all weather."†

This imposing air of costliness and grandeur is, however, much diminished on a closer view; and it would be difficult, Lord Valentia remarks, to find a worse situation for a capital. The same fatality which has attended the selection of a site for all the other British settlements in India, seems especially to have presided over the choice of Madras. A rapid current runs all along the coast, and a tremendous surf beats

* Corrupted from *muchli*, fish.

† Sketches of India, p. 3. "The catamarans are composed of three coco-tree logs lashed together, big enough to carry one, or at most, two persons. In one of these, a small sail is fixed, and the navigator steers with a little paddle. The float itself is almost entirely sunk in the water; so that the effect is very singular, of a sail sweeping along the surface, with a man behind it, and apparently nothing to support them. Those which have no sails, are consequently invisible, and the men have the appearance of treading water and performing evolutions with a racket. In very rough weather, the men lash themselves to their little rafts; but, in ordinary seas, they seem, though frequently washed off, to regard such accidents as mere trifles, being naked all but a wax-cloth cap, in which they keep any letters they may have to convey to ships in the roads, and swimming like fish. Their only danger is from sharks; and as the shark can only attack them from below, a rapid dive, if not in very deep water, will sometimes save them."—Heber, vol. iii. p. 204.

against it even in the mildest weather.* The site of Pondicherry is in every respect superior, lying to windward, and in a rich and fertile country.

Madrâs differs from Calcutta in having no European town, except a few houses in the fort. The European inhabitants reside entirely in their garden-houses, repairing to the Fort in the morning for the transaction of business. Fort George, though not so large or of so regular a design as Fort William at Calcutta, is handsome and strong, and has the advantage of requiring but a moderate garrison: it stands on commanding ground, and is easily relieved by sea. In the middle stands the original fortress, now converted into Government offices. Here, also, are the church, the governor's house, and the exchange, on which a light-house is erected: the lantern is ninety feet above the level of the sea, and may be seen from ships' decks at a distance of seventeen miles.

"The principal church in Madras," says Bishop Heber, "St. George's, is very beautiful, and the chunam, particularly of the inside, has an effect little less striking than the finest marble. The small old church in the Fort, St. Mary's, has some good monuments; particularly one erected to the memory of the Missionary Schwartz, by the East India Company. The Scottish church, though of a singular and injudicious form for the purpose of hearing, is a very large and stately building, fitted up with much elegance. The other buildings of Madras offer nothing very remarkable.

* When Bishop Heber landed, however, in January, with a contrary wind, the surf was less than he had seen it on the shore of Ceylon, not merely at Galle, but at Barbereen, and on the beach near Columbo. "Still, it would have staved the strongest ship's boat;" although, in boats adapted to the service, which are flexible and give to the water like leather, it had (then) "nothing formidable."

The houses all stand in large compounds, scattered over a very great extent of ground, though not quite so widely separated as at Bombay. There are not many upper-roomed houses among them, nor have I seen any of three stories. The soil is, happily, so dry, that people may safely live and sleep on the ground floor. I do not think that, in size of rooms, they quite equal those either of Calcutta or Bombay; but they are more elegant, and, to my mind, pleasanter than the majority of either. The compounds are all shaded with trees and divided by hedges of bamboo, or prickly pear. Against these hedges, several objections have lately been made, on the ground that they intercept the breeze, and contribute to fevers. I know not whether this charge has any foundation; but, if removed, they would greatly disfigure the place; and, in this arid climate, where no grass can be preserved more than a few weeks after the rains, would increase to an almost intolerable degree, a glare from the sandy and rocky soil, which I already found very oppressive and painful.

"The Government-house is handsome, but falls short of Pareil in convenience, and in the splendour of the principal apartments. There is, indeed, one enormous banqueting-house, detached from the rest, and built at a great expense, but in vile taste; and which can be neither filled nor lighted to any advantage. It contains some bad paintings of Coote, Cornwallis, Meadows, and other military heroes, and one, of considerable merit, of Sir Robert Strange; all fast going to decay in the moist sea-breeze, and none of them, except the last, deserving of a longer life.

"There are some noble charities here. The military school for male and female orphans, where Dr. Bell

first introduced his system, is superior to any thing in Calcutta, except the upper schools at Kidderpoor. The orphan asylums in the Black Town, though much smaller, put the management of the Calcutta free-school to shame; and at Vepery is the finest Gothic church, and the best establishment of native schools, both male and female, which I have yet seen in India. The native Christians are numerous and increasing, but are, unfortunately, a good deal divided about castes.... The Armenians in Madras are numerous, and some of them wealthy. The Madras servants I had heard highly praised, but, I think, beyond their merits: they are not by any means so cleanly as those of Bengal, nor do I think them so intelligent. The English which they speak, is so imperfect, that it is sometimes worse than nothing; and few of them know any thing of Hindoostanee. In honesty, both seem pretty much on a par. The expenses of Madras very far exceed those of Calcutta, except house-rent, which is much lower." *

The Black (or native) Town is rather less than half a mile north from Fort St. George, from which it is separated by the Esplanade, along which runs the China bazar. The town is very extensive, but, in general, meanly built, noisy, and dirty. There are, however, many large, fine houses belonging to merchants and shopkeepers, and many streets of small neat houses occupied by Portuguese, Armenians, and half-castes, or by such of the native merchants and clerks as are become half European in their habits of

* Heber, vol. iii. pp. 206, 7; 211. "The language spoken at Madras by the natives, is the Telinga, here called Malabar. The man servants are all Hindoos; but the women are mostly Portuguese."—Graham, p. 128.

life. There are a Protestant church and some mission chapels, * an Armenian church of old date, two or three Portuguese chapels, a capuchin convent, and a handsome mosque, with minarets, built by Mohammed Ali, Nabob of the Carnatic. The population, in 1794, was vaguely estimated at 300,000 souls; and it does not appear that any attempt at a more accurate computation has since been made. Owing to the want of a secure port and navigable rivers, the commerce of Madras is much inferior to that of either Bombay or Calcutta. The Company's staple article is piece-goods.

The month of January at Madras, Bishop Heber found decidedly hotter than the preceding March which he had spent in Calcutta. The nights, however, were cool; and the season was deemed unusually sultry. Taking the average of the whole year, Madras experiences less extreme heat than the capital of the Bengal Presidency. The *minimum* in January is about 70°, and the *maximum* in July about 91°. The style of living among the English at Madras, Mrs. Graham says, has a great deal more of external elegance than at Bombay; but the society she found "neither better nor worse." Mr. Howison states, that the Madras and Bengal officers "have not a single trait of character in common. They are so unlike each other, that a person who had seen very little of either party, could easily distinguish them under almost any circumstances. The Madras people are indifferent to the luxuries of the table, to elegant conveniencies, and sometimes even to personal comfort. They are neither

* The Church Missionary, London Missionary, and Wesleyan Missionary Societies have each a station at Madras, dating, respectively, from 1815, 1805, and 1817. The Gospel Propagation Society have a station at Vepery, near Madras, which dates from 1727. A Madras Auxiliary Bible Society was instituted in 1820, which has branches at Bellary, Belgaum, and Bangalore.

indolent nor effeminate, and have so little dandyism among them, that they often neglect their dress, and look rather unmilitary. In elegance of manners, they are thought to be inferior to the Bengal and Bombay officers; and they patronise some unpleasant customs that are unknown in the other Presidencies. They are said to love money more than other Anglo-Indians do; but this assertion seems to be ill-founded, most of them being very poor and very much in debt. They combine cleverness, bravery, and activity in their military character, and are supposed, when in the field, to be the most efficient part of the Indian army."*

A grand road, "certainly the finest piece of road in India, and not exceeded by many in Europe," leads from Fort St. George to St. Thomas's Mount, a military station eight miles from Madras. A fine avenue of trees runs the whole length of it; and on the left, at the distance of seven miles from the Fort gates, is a race-course, with a handsome stand and assembly-rooms. The races are supported by the English residents, and take place in the cool season. The road from Madras crosses the river Meliapoor by a narrow bridge of twenty-nine arches, called the Armenian or Marmalong Bridge; near which, on a small rocky knoll, called the Little Mount, stands a Roman Catholic convent, which is held in high estimation as the spot

* Howison, vol. ii. pp. 97, 98. Madras has been unfortunately distinguished by being peculiarly subject to jealousies and disputes between the civil government and the army, which have operated unfavourably on the society. The late governor, Sir Thomas Munro, was, however, deservedly held in high estimation; and "his character and measures during a service of forty-seven years, during the last seven of which he had been at the head of affairs, procured for him universally the high appellation of Father of the People." Missionary Register, February, 1828, p. 112. See also Bishop Heber's testimony to the character of this "fine, dignified, old soldier," vol. iii. p. 211.

marked out by tradition, where the Apostle St. Thomas was martyred. The larger Mount of St. Thomas is a much more striking spot, being an insulated cliff of granite, with an old church on the summit, the property of those Armenians who are united to the Church at Rome. It is a picturesque little building, and commands a fine view. At its foot is the principal cantonment for artillery belonging to the Madras army, beautifully situated, with a noble parade-ground planted with fine trees: being considerably elevated above the sea, it is reckoned one of the most healthy spots in the South of India. A handsome church has recently been erected here by the Government.

The territory in which Madras is situated, comprising the original *jagheer* obtained by the Company from the Nabob of Arcot, in 1750 and 1763, in return for services rendered to him and his father, now forms the collectorship of Chingleput.* It contains several places deserving of mention. Three miles S. of Madras, prettily situated on the beach, is the little town of San Thomé, by the natives called Mailapooram, the city of peacocks. It contains a small cathedral and two neat chapels, under the charge of a Portuguese bishop and a few priests from Goa, with a mixed population of Hindoos, Mohammedans, and Portuguese. Thirty-five miles S. of Madras, on the coast, at Mahabalipooram (Mavalipooram), are the celebrated sculptured rocks, known under the name of The Seven Pagodas—"for what reason," remarks

* Chingleput (Singhalapetta), the capital, is situated 38 miles S.S.W. of Madras. Though much reduced in extent, it has still a fort in a respectable state of defence. Conjeveram (Canchipura, the golden city) 48 miles S.W. from Madras, on the Mysore route, is a considerable town, and has a pagoda resembling that of Tanjore.

Lord Valentia, "it would be difficult to say, as no such number exists there."

MAVALIPOORAM.

THE first object which presents itself, and which is one of the principal landmarks to mariners on this coast, is a mere rock, very near the beach, rising abruptly out of a level plain of great extent, and having at a distance the appearance of some antique lofty edifice. On coming near to the foot of the rock from the north, sculptured images crowd so thick upon the eye, as almost to suggest the idea of a petrified town, like those which we read of in the fables of credulous travellers. Proceeding by the foot of the hill, on the side facing the sea, there is seen a pagoda covered with sculptures, about 26 feet in height, by nearly the same length, and about half as broad,* hewn from a single mass of rock. The top is arched like a roof, in a style of architecture different from any thing now to be seen in these parts. Near this temple, the surface of the rock, about 90 feet in extent and 30 in height, is covered with figures in bas-relief, among which a gigantic figure of Krishna, with his favourite Arjoon, is the most conspicuous. Here are seen representations of several animals; one of which is called by the Brahmins a lion, although it wants the characteristic mane: the elephant and the monkey are much better represented in the groupe. Opposite to this, and surrounded with a wall of stone, are pagodas of brick, said to be of great antiquity. Adjoining is an excavated chamber in the rock, the roof

* We give the dimensions according to Mr. Goldingham Mr Chambers speaks of it as about 16 or 18 feet high.

seemingly supported by pillars, not unlike those at Elephanta; but it has been left unfinished. A few paces onward is another more spacious excavation, now used as a *choultry*. Fronting the entrance is a sculptured groupe, said to represent Krishna attending the herds of Ananda, but, together with the pillars, it is much corroded and defaced. Near to this is the almost deserted village which still retains the name of Mavalipooram, where reside a few remaining Brahmins, who act as guides to the visiter, and conduct him over the rock.*

The ascent of the rock, on the north, is at first, from its natural shape, gradual and easy, and is, in other parts, rendered more so by excellent steps. In the way up, a prodigious circular stone is passed under, 27 feet in diameter, so placed by nature on a smooth and sloping surface, that you are in dread of its crushing you before you clear it. The top of the rock is strewed with fragments of bricks; the remains, as you are informed, of an ancient palace. A rectangular polished slab, about 10 feet in length by 3 or 4 wide, with two or three steps up to it, and a lion couchant, very well executed, at the upper end, is shewn as the couch of Dherma Rajah or Yudishthir. A short way further is a reservoir, excavated from the rock, with steps inside, which is called the bath of his queen Drâputty. Descending thence, over immense beds of stone, you arrive at a spacious excavated temple. At

* "The real city of Mahabalipoor, whose ruins stand among the cliffs at the distance of a short half-mile inland, has really been a place of considerable importance as a metropolis of the ancient kings of the race of Pandion; and its rocks, which in themselves are pretty and picturesque, are carved out into porticoes, temples, bas-reliefs, &c., on a much smaller scale, indeed, than Elephanta or Kennery, but some of them very beautifully executed."—Heber, vol. iii. p. 217.

one end is a gigantic figure of Vishnoo, sleeping on an enormous hooded snake with several heads, which form a canopy over the deity. At the opposite end is an eight-armed goddess, mounted on a lion, rescuing a figure, who is suspended with the head downward, from a buffalo-headed demon. The figure and action of the goddess are executed in a very spirited style.* Over this temple, at a considerable elevation, is a smaller, wrought from a single mass of stone: here is seen another slab similar to the supposed couch below. Adjoining is a temple in the rough, and a large mass of rock, the upper part of which is roughly fashioned for a pagoda. The stone of which these sculptures are formed, is a species of granite, extremely hard.

East of the village, and washed by the sea, (which would probably have demolished it, but for a defence of large stones in front,) is a very old pagoda of stone. Within it, among other figures, is one of gigantic stature, stretched on the ground, which, the Brahmins tell you, is designed for a rajah of the country, whom Vishnoo subdued. Here, the surf, according to the local tradition, rolls and roars over the submerged city of the Great Bali. "There are really," says Bishop Heber, "some small remains of architecture, (among which a tall pillar, supposed by some to be a *lingam*, is conspicuous,) which rise from amid the waves, and give a proof that, in this particular spot, as at Madras, the sea has encroached on the land; though, in most other parts of the Coromandel coast, it seems receding, rather than advancing.

* Mr. Goldingham represents this temple as dedicated to Siva. Bishop Heber says, all these temples are in honour of Vishnoo, whose avatars are repeated over and over in the sculptures. Mrs. Graham speaks of a *Jain* figure near the Bath; and the supposed gigantic figure of Vishnoo seems of this character.

There are also many rocks rising through the white breakers, which the fancy of the Brahmins points out as ruins; and the noise of the surf, the dark shadow of the remaining building, the narrow slip of dark smooth sand, the sky just reddening into dawn, and lending its tints to the sea, together with the remarkable desolation of the surrounding scenery,—were well calculated to make one remember with interest the description in Kehama, and to fancy that one saw the beautiful form of Kailyal, in her white mantle, pacing sadly along the shore, and watching till her father and lover should emerge from the breakers." *

About a mile to the southward of the hill, are some other sculptured rocks, which, Mr. Chambers says, surpass the works already described. They consist of two pagodas cut out of the rock. The southernmost is about 40 feet in height, and 29 in length and breadth, and is covered with sculpture and inscriptions in an ancient unknown character. The other, about 49 feet in length, and in breadth and height 25 feet, has been left unfinished; and there is a rent through the middle, from the top to the bottom, apparently by an earthquake. Besides these, there are three smaller structures of stone. Here also is the lion, very large and well executed; and near it, an elephant of stone, about 9 feet in height. The unfinished sculpture, the rent in the rock, and the submerged ruins, seem to favour the idea that the work was interrupted by some violent convulsion. Of the high antiquity of these temples, there seems no reason to doubt. A number of coins, beads, bracelets, and other articles of that kind have been found in the sand of the beach two miles N. of Mavalipooram: some of the coins

* Heber, vol. iii. p. 216. See Southey's Kehama, canto 15.

have been thought to be Roman, but the legends were illegible. Several copper-plates also, Mrs. Graham states, have been dug up, containing grants of land for the maintenance of the temples, dated above a thousand years ago, and which refer to these sculptured rocks as of unknown origin *

About a mile beyond Mavalipooram, is Sadras, "a large but poor-looking town, once a Dutch settlement, and still containing many families of decayed burghers, like those of Ceylon, the melancholy relics of a ruined factory." At Sadras, Bishop Heber's journal abruptly terminates. From his correspondence, we are enabled to trace his journey by way of Alumbura, Chillumbrum, and Trichinopoly, to Travancore. On leaving Chingleput, the traveller enters the district of Southern Arcot, containing the ports and towns of Pondicherry, Cudalore, Porto-novo, Trinomalee, and Fort St. David. This district is, for the most part, in a very desolate and neglected state, containing immense tracts of waste yet cultivable land: it has never recovered from the effects of the Carnatic wars and the misgovernment of the Nabob.† Pondicherry is no longer a place of any consideration. The Chillambaram Pagodas, situated on the coast, three miles

* See Asiatic Researches, vol. i. pp. 145—153. *Ib.*, vol. v. pp. 69—75. Graham, pp. 155—168. "Notwithstanding the supposed connexion of these ruins with the Great Bali," remarks Bishop Heber, "I saw only one bas-relief which has reference to his story, and which has considerable merit. It represents Bali seated on his throne, and apparently shrinking in terror at the moment when Vishnoo, dismissing his disguise of a Brahmin dwarf, appears in his celestial form, striding from earth to heaven."—Heber, iii. 218.

† From Bishop Heber's account, however, the country must have improved of late. In a letter dated from Chillumbrum, he says: "The country as far as I have advanced, though not generally fertile, and almost universally flat, is as beautiful as palms, and spreading trees, and diligent cultivation can make it."

S. of Porto Novo, (half-way between Cuddalore and Tanjore,) are apparently deserving of attention. They are held in high veneration from their supposed antiquity, and are visited by numerous pilgrims. "They are encircled by a high wall of blue stone. The chief of the four pagodas is on the same plan with that of Juggernaut, though on a smaller scale, and is esteemed a master-piece of architecture. Each of the three gates is surmounted with a pyramid 120 feet high, built with large stones about 40 feet long and more than 5 broad, all covered with plates of copper adorned with figures. The whole structure extends 1332 feet in one direction, and 936 in another. In the area of the temple, there is a large tank, skirted on three sides with a beautiful gallery supported by columns. On the fourth, is a magnificent hall ornamented with 999 columns of blue granite, covered with sculptures."* During the Mysore war, Tippoo got possession of this pagoda at one time, and much annoyed the British troops.

TANJORE.

To the south of this district is the principality of Tanjore, the ancient *Chola-desa* or *Chola mandala*, from which, by corruption, the name Coromandel is derived. In point of fertility, it ranks next to that of Burdwan in Bengal. Never having been permanently occupied by the Mohammedans, it retains its ancient establishments in considerable splendour. Almost every village has its pagoda, with a lofty gateway of massive architecture, where a great many Brahmins are maintained; and in all the great roads to the sacred places are *choultries* for the accommodation of pilgrims. The Brahmins are the chief landholders and cultivators. They have the reputation of being "extremely

* Malte Brun, vol. iii. p. 184.

loyal" to the British Government, which not only indulges and protects their worship, discouraging to the utmost the propagation of Christianity,* but makes an annual grant of 45,000 pagodas for the support of the poorer temples.

Tanjore, the capital of the principality, is situated in lat. 10° 42′ N.., long. 79° 11′, 205 miles (travelling distance) S. S. W. from Madras. It contains two fortresses, which have been given up to the Rajah. In the larger one is his residence. The small one contains the celebrated pagoda which, according to Lord Valentia, is reckoned the finest specimen of the pyramidal temple in India. He was not permitted to enter its sacred precincts, but, from the door, saw the Bull of black granite, 16 feet 2 inches in length by 12½ feet in height, which is deemed one of the best works of Indian art; and as the stone is not to be met with in the neighbourhood, the manner in which it was brought there is a mystery. It is enclosed in an open temple. The great pagoda, now appropriated to the worship of Siva, is about 200 feet high, and is certainly, adds his Lordship, a very beautiful piece of architecture.† The present Rajah is described by Bishop Heber, who visited him, as an extraordinary man. He quotes Fourcroy, Lavoisier, Linnæus, and Buffon fluently, understands Shakspeare, and has emitted English poetry very superior to Rousseau's epitaph on Shenstone. He is indebted for these ac-

* "Will it be believed, that, while the Rajah kept his dominions, Christians were eligible to all the offices of state; while *now, there is an order of Government against their being admitted to any employment.* Surely, we are, in matters of religion, the most lukewarm and cowardly people on the face of the earth"...." Nor is this the worst. Many peasants have been beaten, by authority of the English magistrates, for refusing, on a religious account, to assist in drawing the chariots of the idols on festival days."—Heber, vol. iii. pp. 463, 461.

† Valentia, vol. i. pp. 308, 9.

H.Adlard.sc

PAGODA OF THE GREAT BULL, TANJORE.

London Published by J. Duncan, Paternoster Row, Sept.r 1.1828.

complishments to the instruction which he received in early life from the venerable Schwartz. "He has put up a colossal marble statue of himself by Flaxman, in one of his halls of audience; and his figure is introduced on the monument, also by Flaxman, which he has raised in the Mission Church to the memory of his tutor, as grasping the hand of the dying saint, and receiving his blessing."* His Highness is represented as a liberal benefactor to the native Christians, who are numerous in his dominions, and increasing. "There are now in the South of India," says Bishop Heber, "about 200 Protestant congregations, the numbers of which have been vaguely stated at 40,000. I doubt whether they reach 15,000; but even this, all things considered, is a great number. The Roman Catholics are considerably more numerous, but belong to a lower caste."†

Here, where the Bishop's correspondence closes, we must break off our description. From Tanjore, his Lordship proceeded to Travancore, to visit the Syrian churches and the missions in that province. With regard, however, to that part of Southern India, as well as Mysore, Cochin, and Malabar, our information is not sufficiently precise and recent to enable us to prosecute satisfactorily our topographical description. With regard to Mysore, the historical portion of our work has embraced, to a considerable extent, an account of the country; and little more is to be gleaned from Lord Valentia's hasty narrative of his tour in those parts. Dr. Buchanan Hamilton's cumbrous work is still a useful authority, but his journey was performed eight-and-twenty years ago. Scattered information of a more recent character may exist with regard to particular districts; but our exhausted limits

* Heber, vol. iii. p. 458. † *Ib.*, vol. iii. p. 460.

must be an apology for not attempting the task of collecting and digesting it. To the artist and to the antiquary, to the lover of nature and to the Christian philanthropist, the South of India presents numerous sites and scenes of no common interest. The remains of ancient grandeur at Madura are interesting, as exhibiting a combination of the Indian and Moorish styles of architecture, very uncommon in this part of the country; and there is a pagoda of great beauty. The "sacred island" of Ramisseram, lying between the coast of Madura and Ceylon, contains a temple dedicated to Siva, which attracts numberless pilgrims from all parts of the Peninsula. The massive workmanship reminded Lord Valentia of Egyptian architecture. The whole island is dedicated to the obscene idolatry.

But our readers have probably had enough of architectural descriptions, which the pencil and the graver can alone render interesting,—enough of the pagodas, and mis-shapen sculptures, and bestial superstition of this unique and wonderful country. India is an inexhaustible subject. We have left untouched many topics of interesting inquiry with regard to its antiquities, literature, and population, upon which it would have been gratifying to enter; but they would have led us out too far from the immediate object of our work, being of a nature more curious than popular. The ancient history of India, like its geographical surface, has hitherto been very imperfectly explored. We shall have accomplished our task, if we have succeeded in exhibiting in a correct and condensed form, the present state of our knowledge with regard to a country so intimately allied, by its political connexion and moral claims, to our own.

END OF INDIA.

CEYLON.

We cannot take leave of this interesting region of the Eastern world, without touching upon that rich and beautiful "natural appendage" to Peninsular India (as Ceylon has been styled), which, historically as well as geographically, is not less intimately connected with the Indian continent, than Sicily is with Italy, or Crete with Ancient Greece. It was our intention to devote a considerable portion of this volume to the description of Ceylon; but we have no other alternative left, than either to pass it by, or to content ourselves with a very brief notice, referring our readers to the best sources of more minute and copious information.

The island of Ceylon* (*Singhala*) lies within the tropic of Cancer, being situated nearly between the parallels of 6° and 10°, and between 80° and 82° east longitude. Part of its length lies due east from the coast of Coromandel, from which its nearest point is separated by the Gulf of Manar, about thirty miles across. In figure, it is nearly heart-shaped, the narrowest part being towards the north; with the island of Jaffnapatam, of a very irregular form, attached to that extremity. Its extent is about two-thirds that of Ireland, comprising a surface of 20,770 square miles. The coast, with the exception of some parts of the broad, southern extremity, is uniformly low and flat,

* By the Hindoos, it is called *Lakka* and *Lanca*; by the Mohammedans, Serendib (corrupted, probably, from *Selendiu* or *Sailandwipa*); it has also been called Taprobana, supposed to be formed from *Tapoo Ravana*, the island of Ravan. Its ancient name of Singhala (whence Ceylon and Cingalese) appears derived from *Singh*, lion; an honorary title of the military class of Hindoos.

bordered with groves of the cocoa-nut, and surrounded with rocks and shoals. The interior is filled with mountains, which are seen from the ocean, rising in successive ranges. The highest and most conspicuous summit is that which is so well known under the name of Adam's Peak.

The interior of the island, comprehended in the old kingdom of Kandy, and now called the Kandyan provinces, consists of three distinct natural divisions; the flat country, the hills, and the mountains. The centre of the mountainous region is about latitude 7°, and long. 80° 40′, and its greatest extent is sixty-seven miles in length by fifty-three in width. The average height of the elevated table-land is between 1000 and 2000 feet above the sea; in some few districts rising to 4 or 5000. Many of the summits, however, attain a still higher elevation. Adam's Peak (the *Samenella* of the Cingalese) is about 6152 feet above the sea; and Namany Kooli Kandy, the next loftiest, is about 5,548 feet. The hilly country which skirts the mountains, is generally about ten or twenty miles in extent, varying in elevation from 100 to 500 feet, with summits rising to perhaps twice that height, of rounded outline and tame appearance. The level division consists of extensive plains, either flat or gently undulating, and, in some districts, dotted with solitary hills and masses of rock. Its greatest extent is to the N. and N. E. of the mountains: in the former direction, it reaches at least sixty miles. The whole is belted round with a maritime district, irregularly varying in width from eight to thirty miles, and extending, at the northern extremity, to nearly eighty. There are no lakes in the interior, every valley having its outlet, with a gradual descent towards the plain.

With very few exceptions, the whole island is com-

posed of primitive rock, granite or gneiss, with some large veins of quartz, horneblende and dolomite. Limestone is confined to the district of Jaffnapatam, and is of the shell kind, mixed with coral rock. Grey and blackish sandstone occurs along the shores. The only metallic ores hitherto found, are iron, which is pretty generally diffused, and manganese; but Ceylon is remarkable for its richness in gems and the rarer minerals,—rock crystal, amethyst, "the finest cats'-eyes in the world," topaz, schorl, garnet, cinnamon-stone, zircon, sapphire, and various species of the ruby. The emerald is, perhaps, the only one not found in the island. Nitre caves are numerous.

The vegetable productions of Ceylon are not less valuable; but most of these have been already referred to in the description of India.* The most precious and celebrated is the *laurus cinnamomum*, called by the natives *coorundoo*, on which the wealth of the island chiefly depends, cinnamon forming the only considerable export. It flourishes, however, only in one small district, being confined to the south-west angle, from Negumbo to Matura.† There is none on the western side beyond Chilau, nor on the eastern

* The bread-fruit tree grows here to an immense size, with gigantic leaves like those of the fig-tree. The wild pine-apple grows in abundance; but its fruit is said to be poisonous. Of flowers, the *gloriosa superba* and the amaryllis are the most beautiful, and grow in profusion; and the *jamba* or rose-apple strews the ground with its beautiful scarlet flowers.—Heber, vol. iii. p. 143. "The whole vegetation is infinitely more luxuriant than in Bengal, and forms the richest field for a botanist I ever beheld, except the Cape of Good Hope."—Valentia, vol. i. p. 224.

† The cinnamon-gardens "cover upwards of 17,000 acres on the coast: the largest are near Columbo. The plant thrives best in a poor, sandy soil, in a damp atmosphere. It grows wild in the woods to the size of a large apple-tree; but, when cultivated, is never allowed to exceed ten or twelve feet in height."—Heber, vol. iii. p. 145.

side beyond Tengalle. The pearl-fishery was at one time very productive, but has of late ceased to be attended with success.

The whole island is but thinly inhabited, especially the Kandyan provinces. In 1814, when a census was taken of the old English possessions, their population did not amount to more than 476,000 souls; and the population of the whole island is supposed by Dr. Davy not to exceed 800,000, or about thirty-eight to the square mile.* The inhabitants consist of the aboriginal Kandians or Singalese of the interior; those of the coast; the Veddahs, who inhabit the jungles; the Malabars, who are confined chiefly to the northern and eastern parts; Moors, scattered over all the

* This is, doubtless, too low an estimate. The Rev. Mr. Cordiner loosely calculates the Singalese (of the coast), the Kandyans, and the Malabars, at about 500,000 persons each, making the whole population a million and a half.—Description of Ceylon, vol. i. p. 90. Lord Valentia says: "The Protestant natives" (Dutch converts) "have been estimated at above 240,000, while the Catholics are supposed to be still more numerous. Many of these, indeed, are only nominal Christians, who retain a great reverence for the rites of paganism and the doctrines of Boodh."—Valentia, vol. i. p. 261. "I have heard it said," says Bishop Heber's lady, "that the number of Christians on the coast and among our settlements, do not fall far short of half a million."—Heber, vol. iii. p. 194. One circumstance which tends to keep down the numbers of the native population, is the horrible practice of female infanticide, still prevalent in some districts. In the last census of 1821, the number of males exceeded by 20,000 that of females. "In one district, there were to every hundred men but fifty-five women; and in those parts where the numbers were equal, the population was almost exclusively Mussulman. The strange custom of one woman having two, or even more husbands, and the consequent difficulty of marrying their daughters, in a country where to live single is disgraceful, seem to be the causes of this unnatural custom."—Heber, vol. iii p. 178. Poverty is, perhaps, the cause of both practices. It is singular to find the latter gross and revolting custom prevailing alike in the Khasya country, among the snowy mountains, and in Ceylon.

maritime districts; Portuguese Christians (a class of cultivators found only in the interior); and Europeans.

The pure Singalese of the Interior are described by Dr. Davy as "completely Indians in person, language, manners, customs, religion, and government. Like Indians, in general," says this Writer, (our best authority on this point,) "the Singalese differ from Europeans less in features, than in colour, size, and form. The colour of their skin varies from light brown to black. The colour of their hair and eyes varies, but not so often as that of the skin: hazel eyes are less uncommon than brown hair. In size, though they generally exceed the lowland Singalese, and most of the natives of the coast of Coromandel and Malabar, they are inferior to Europeans. Their average height may be about five feet four or five inches. They are clean made, with neat muscle and small bone. For Indians, they are stout. Their hands and feet are commonly very small; indeed, so much smaller than ours, that they appear out of proportion. Their features are commonly neat and often handsome; their countenances are intelligent and animated. Nature has given them a liberal supply of hair, which they universally allow to grow on their face as well as head to a considerable length. The Singalese women are generally well-made and well-looking, and often handsome." *

Lord Valentia destribes the Singalese generally as "a finer race of men than the Bengalese, and more elegant than the Rohillas or Rajpoots. The expression of their countenances is fine; their skin nearly black; and their hair, of which they are very proud, long, black, and not coarse." † Mrs. Heber says

* Davy, pp. 109, 110. † Valentia, vol. i. p. 259.

"The Kandians are a much handsomer and finer race than the Singalese: the latter are short and slightly made, with countenances a good deal resembling the images of Buddh. On the coast, there is a great mixture of inhabitants, descendants of the Dutch and Portuguese, as well as Malays, and many others from the continent. There are Mussulmans and Hindoos in all parts, but no great proportion of the latter." *

The Singalese recognize, in common with the Hindoos, four castes (*wansés*); the *Ekshastria wansé*, or royal caste, the *Brahmina*, the *Wiessia*, including merchants and cultivators, and the *Kshoodra*, which last is subdivided into sixty low castes. The first two castes have, however, scarcely an existence in Ceylon; and the consequence is, that the distinctions of caste are an affair of "vanity, rather than of religion," and present a much less formidable obstacle to social improvement and religious instruction than in India.† The cultivators (*Goe-wansé*,‡ or, as named

* Heber, vol. iii. p. 196.

† "Some of the fiercest contentions among the Singhalese," says Mr. Harvard, "arise from the encroachments of inferiors on the style of dress belonging to their superiors. The latter usually punish them by forcibly depriving them of the assumed garment, as well as by the infliction of a severe chastisement. When a number of offenders are in company, this is not submitted to without resistance, and a serious affray is frequently the consequence. The following instance fell under my own observation. A Singhalese barber was leading his bride to the hymeneal altar, both of them, of course, dressed as handsomely as their circumstances allowed; when a by-stander discovered that the comb in his head was of a quality too good for the barber caste. The officious discoverer communicated this to others; and an immediate uproar took place, which disorganized the procession, and compelled the aspiring barber to flee to the church with his trembling bride; where he was under the necessity of removing the obnoxious comb, in order to the peaceful performance

in the low countries, *Wellales*) form by far the largest caste in the Interior. They are a privileged people, and monopolize all the honours and all the hereditary rank in the country. The common dress of these people, and which may be considered as the national dress, is extremely simple and not unbecoming. The dress of the men consists of a handkerchief about the head, wrapped like a turban, leaving the top of the head exposed; and of a long cloth of two breadths, called *topetty*, wrapped about the loins, and reaching as low as the ancles. The material of the women's dress is very similar: they leave the head uncovered, and wear a long cloth of a single breadth, called *hala*, wrapped round their loins, and thrown over their left shoulder. On occasions of ceremony, when full dressed, the men cover the body with a short jacket; and those who have the privilege, lay aside the handkerchief for a cap, and decorate themselves with gold chains and girdles. The women, when full dressed, use a jacket with a kind of ruff hanging from the neck over the shoulders. The ornaments they wear, besides rings, are silver or crystal bangles and earrings. Like the men, the favoured few only are entitled to decorate their persons with gold,—those only who have been honoured with presents of the kind from the hands of royalty, to whom, according to their sumptuary laws, this precious metal is peculiarly confined."*

"In civilization, the Singalese appear to be nearly,

performance of the marriage service. This prohibition does not extend beyond the original dress of the Singalese: it does not prevent the poorer natives from assuming the European dress."—Harvard, pp. xl. xli.

† Answering, apparently, to the *Goels* of Gujerat. The Singalese Christians rank with the *Goewansé*; the Moors with the *Kshoodra*.

* Davy, pp. 113, 114.

if not quite, on a par with the Hindoos. In courtesy and polish of manners, they are little inferior to the most refined people of the present day. In intellectual acquirements, and proficiency in arts and sciences, they are not advanced beyond the darkest period of the middle ages. Their character, on the whole, is low, tame, and undecided: with few strong lights or shades in it, with few prominent virtues or vices, it may be considered as a compound of weak moral feelings, of strong natural affections, and of moderate passions."* "The Cingalese," says Mr. Cordiner, "are indigent, harmless, indolent, and unwarlike; remarkable for equanimity, mildness, bashfulness, and timidity. They are extremely civil and uncommonly hospitable to strangers. The greater part of them who inhabit the inland provinces, live apparently in a primeval state. Their habitations are huts made of mud or of the leaves of trees, destitute of every species of furniture.....The possessor of a garden which contains twelve cocoa-nut and two jack-trees, finds no call for any exertion. He reclines all day in the open air, literally doing nothing; feels no wish for active employment; and never complains of the languor of existence.... .The ideas of the common people seem not to extend beyond the incidents of the passing hour. Alike unmindful of the past and careless of the future, their life runs on in an easy apathy, but little elevated above mere animal existence."† Mr. Marshall's representation of their

* Davy, pp. 291, 2.

† Cordiner, vol. i. pp. 92; 105, 6. "I heard a gentleman say," Mrs. Heber writes, "with reference to the indolence of the natives, Give a man a cocoa-tree, and he will do nothing for his livelihood." Heber, vol. iii. p. 147. "An attempt was made some years ago," Mr. Cordiner states, "to train a body of Cingalese as soldiers; but, after great perseverance, it completely failed of success. A

character is even less favourable. He allows that, in their manners, they are mild, grave, and, towards superiors, extremely obsequious; prone to flattery; great adepts in both simulation and dissimulation; addicted to fraud and falsehood; and insensible to shame on detection. "They are," he says, "by no means deficient in intellect; the mental powers are, however, greatly contracted and repressed by early habits and deep-rooted prejudices. They rarely display much mental emotion; they very seldom shew any warmth of affection, never an impetuosity of temper. Vanity appears to be their ruling passion. They possess none of the social affections,* no benevolence of disposition. They are neither hospitable nor compassionate. They regard the misfortunes of others with a remarkable degree of indifference. Although they, in general, seem little disposed to injure their neighbours, they display no pity towards the unfortunate. They rarely commit great crimes, yet they are not a virtuous people."† "The Singalese," says Mr. Harvard, "are more remarkable for their patient endurance of suffering, than for an apti-

life of military discipline proved in the highest degree irksome and uncongenial to their habits. They deserted in great numbers; and examples intended to terrify, only stimulated those who remained to abandon the service. At length, a sufficient number of recruits was obtained from the coast of Coromandel, and the corps of Cingalese was disbanded. In those regiments which are now called Ceylon native infantry, there is scarcely to be found one native of the island." —vol. i. p. 93.

* This is in flat opposition to Dr. Davy's statement, that, "among few people are family attachments more strong and sincere. A family," he says, "is the focus in which all the tender affections of a native are concentrated. Parents are generally treated with the greatest respect and regard; and children with extraordinary affection····Generally, they are attentive to their sick."—Davy, p. 289.

† Marshall, pp. 19, 20.

tude to face danger; and have been supposed better calculated for martyrs, than for soldiers. Indolence, hypocrisy, and revenge may be considered as the national vices. But, when brought under the influence of education and piety, they are capable of noble sentiments, and of strong, generous, and honourable affections."*

In this portrait of the Singalese character, many traits will be recognised as common to the natives with the Bengalese; but they are still more closely allied, both in physical and moral characteristics, as well as by their language, religion, and traditions, to the Indo-Chinese nations, especially the Burmese. Upon the whole, their moral condition would seem to be very deplorable. Perfidy and barbarity have certainly distinguished the policy of the Kandians towards foreigners; and the cruel modes of capital punishment, and the frequent use of torture, must be regarded as indicating the barbarism, at least, of those who have possessed the supreme power. That state of society must also be both very corrupt and degraded, in which female infanticide† and a plurality of husbands are tolerated practices, and women are the drudges and

* Harvard, p. xliii.

† Dr. Davy denies the prevalence of infanticide. "The result of my inquiries is, that they hold the crime in abhorrence, and that it is never committed, *excepting* in some of the wildest parts of the country; and never from choice, but necessity,—when the parents are on the brink of starving," &c. That want and indigence may be the inducement, Mr. Marshall admits; and the act is done, he says, with some degree of privacy. But the fact, that, under the native government, the exposure of infants was prohibited, proves that the practice did exist; and the mandate, Mr. Marshall adds, had little influence in restraining it. Davy, p. 289. Marshall, p. 32. Often the fate of the female child is regulated by the fortune-teller; and the mother is rarely consulted.

slaves of their lords.* The continued prevalence of the *Kappooa* superstition, (a species of fetishism which appears to have been the primitive religion of the Singalese,) must be added to these evidences of a low state of civilization and morals. Yet, the native character of the Singalese may be, at the bottom, better than their social and religious institutions. Many of their vices may be ascribed to their depressed political condition. Seldom, however, are a people found so entirely depraved, as to be unsusceptible of the natural affections, or incapable of exhibiting individual instances of generosity and virtue.

The Singalese believe, Dr. Davy tells us, "that their island was colonized from the eastward about 2,365 years ago; that the first settlers, with the exception of their leader, of royal descent, were of the *Goe-wansé;* and that the great reinforcement of population that flowed into the island in the reign of the fifteenth king, was also from the eastward, from a country where the Brahmins were not tolerated, and composed of eighteen different subordinate castes of the *Kshoodra-wansé*."† It is remarkable, that the first date above-mentioned corresponds to the great Singalese era of the *death* of Gaudama Boodh; and the

* "Women are kept in a dreadful state of degradation. They seem to be considered as mere household property. They are not permitted to eat in the company of the men." Marshall, p. 20.—Mr. Cordiner states, that "all the drudgery of life falls on the women."

† Davy, p. 132. "The Ceylonese Proper," Mr. Bertolacci says, "derive their origin from Siam: this is the opinion which generally prevails among them, and the fact is related in their histories. Their language and religion are the same as the Siamese." Bertolacci, p. 40. The vernacular Singalese is not, however, the same, although their sacred language, the Pali, is that of all the Indo-Chinese nations. By this, as well as by their retaining in some degree the institution of caste, they seem to be allied to the Indian family.

tradition may be supposed to refer to the first arrival of his followers. Boodh is believed to have visited Ceylon, in person, three different times; and on one of these occasions, he left his foot-print on the top of Adam's Peak. The object of his visit was, we are told, to rescue the natives from the power of the demons who at that time covered the whole island, and exercised the most cruel tyranny over the inhabitants. "So numerous were these malignant spirits, that, on the arrival of Boodh, there was not sufficient space for him to set his foot. Boodh directed his discourse to a part of the vast mass before him, which immediately yielded to its force, and became panic-struck by the superior power opposed to them. Availing himself of the confusion into which the demons were thrown, and perceiving a vacant space, Boodh descended and occupied the spot. As he continued to preach, the demons gradually retired from his presence, until they were all at length driven into the sea." * Divested of its absurdities, this tradition represents the great Reformer of Bahar,† as finding the aboriginal Singalese devoted to the *Kappooa* superstition, (literally the worship of devils,) and as at length succeeding in establishing his doctrines throughout the island. It is not improbable that the *Veddahs* were the demons whom the Boodhist prince subdued; and that the *Goewansé*, or cultivators, were an Indian colony of *singhs* or Rajpoots, ‡ who obtained the

* Harvard, p. liv. See also Davy, p. 215.

† See, respecting the parentage and country of Gaudama, Mod. Trav., Birmah, pp. 99—102. *Wihare*, the name of a Boodhist temple in Ceylon, is the same word as *Vihar* or *Bahar*, the modern name of the province in which Gaudama was born, and which is derived from a Boodhic monastery.

‡ The Goels of Gujerat are Rajpoots, who claim a descent from Salivahan, the famous Rajah of Puttun. The Birmans are also

ascendancy, and became the progenitors of the present privileged class of Singalese. In fact, the first king of Ceylon, according to the native annals, Wijeya Coomaroyo, is stated to have been the grandson of a princess of the *Surya-vansi* (children of the sun) by a lion, that is, a *Singh* or Rajpoot chief. "Having been banished by the king his father on account of his profligate conduct, he left his country (called Wagooratta) with 700 companions; embarked to seek his fortune at random; and sailing westward, reached Ceylon, where he landed at a spot called Poottalama (Putlam). This happened in the first year of Boodhoo, and seven days after his death. Wijeya found the island uncultivated and inhabited only by demons." * The name of the island, Singhala; the Singalese era, which dates from the *death* of Boodh; the existence of demon worship in the island at the present day; and the remarkable consistency of the tradition with other historic data, justify us in regarding the fable as an authentic relation very slightly disguised. That Gaudama ever visited Ceylon in person, rests upon far slighter evidence. Wijeya was probably the son of a Boodhic sovereign, (perhaps of the royal house of Sakya-singh, of Magadha,) and his real history and that of Gaudama Boodh have, either through design or mistake, been blended in the national traditions. †

supposed to be a division of the Kshatriya Hindoos, who emigrated from India.

* Davy, p. 293. Wijeya is evidently the Sanscrit Vijaya, and Coomaroyo may be Kumar-raja.

† Valentyn, the laborious historian of the Dutch colonists, states, that, in the ancient Singalese books, the first king of the island is said to have been a Chinese, who was accidentally driven in a junk upon the shore, and who giving himself out to be a descendant from the sun, "at that time the object of the national worship,"

It was not till 236 years after this, in the reign of the fifteenth sovereign, that the jaw-bone of Boodh was brought to Ceylon, and deposited in a *dagobah* 120 cubits high, and that, temples being multiplied, Ceylon became a sacred island. "Letters were introduced at the same time."* This new influx of emigrants, whether of priests or of colonists, may have been from Ava or Siam; but it is more probable, that they were fugitives from India, who were driven from their country on the overthrow of the Boodhist dynasty and the persecution raised by the Brahmins against all the votaries of that faith; which is supposed to have taken place about 300 B.C. The tradition proves, that the previous conquest of the island by Wijeya, was a political, not an ecclesiastical revolution.

In the reign of the twenty-third king, the Malabars succeeded in conquering the northern parts of the island; and the subsequent annals exhibit a series of sanguinary contests with these ruthless invaders, who, for eighty years, maintained themselves in the sovereignty of the whole island. Owing to the religious persecutions of the invaders, who were of the Brahminical persuasion, hardly a priest was to be met with, and not one well acquainted with the doctrines of Boodh. When, at length, the natives succeeded in throwing off the hated yoke, it was necessary to procure priests from the Carnatic. Again and again, however, these invaders returned to plunder and devastate the country; and to these wars and repeated

the island agreed to confer on him the sovereignty. By Chinese, Siamese is perhaps meant; but this descendant of the sun was doubtless an Indian *Surya-vansi*.

* Davy, p. 296. The tooth of Boodh, the palladium of the country, was a much later acquisition.

inroads, the depopulation of the island is with apparent justice ascribed.

In the beginning of the sixteenth century, the Portuguese first obtained a footing in Ceylon; and taking advantage of dissensions in the royal family, they soon acquired a political ascendancy. To expel these treacherous intruders, the Singalese princes formed an alliance with the Dutch; and by their aid, the Portuguese power was at length totally annihilated in 1658. Once more, the religion of Boodh had been brought to so low an ebb by the long wars with these new enemies, that the temples were without ministers; and the sovereign of Kandy sent an embassy to Siam, to procure some learned priests to instruct his subjects,—a measure to which it proved necessary again to have recourse in the subsequent century. The Dutch, in their turn, became involved in hostilities with the Kandians, with various fortune, till, in 1796, possession was taken of the maritime provinces by the British troops. For a short time, this important acquisition remained under the administration of the Madras Presidency; but in 1798, it was formally transferred to the British crown.

We must pass over the disastrous war of 1803, and the desultory warfare which terminated in a ten years' armistice. In 1815, the odious tyranny and cruelty of the Kandian monarch, a Malabar by birth, provoked his own subjects to revolt, and the English were hailed as deliverers. Our troops took possession of Kandy almost without opposition; the monarch was taken prisoner and formally deposed; and the King of Great Britain was acknowledged sovereign of the whole island of Ceylon. Two years afterwards (October 1817), a rebellion broke out, headed by a native pretender to the throne, which appears to have been pro-

voked by the impolitic disregard of all the national prejudices by their new masters, and the little respect paid to either the chiefs or the priests. A partisan warfare ensued, which was severe and sanguinary, while it lasted.* In a few months, however, the revolt was suppressed. Kandy was taken, and with it, the sacred tooth of Boodh, the possession of which conferred, in the estimation of the natives, a legitimate right to the sovereignty. Simpler and less oppressive arrangements were now formed for conducting the government and collecting the revenue; and the change of system which has taken place, promises to make some amends to the people for the evils that had previously been entailed upon them by the establishment of the British sovereignty. "While the chiefs were the rulers of the country, we had little power to do good. The chain of custom, fixed for centuries, preventing all progress, and keeping the people stationary, is now happily broken. The Interior is now in the same political state as the maritime provinces; and we shall have much to answer for," adds Dr. Davy, "both politically and morally, if we do not exert ourselves, and, availing ourselves of the capacity, meliorate the condition of the people, and improve the state of the country."†

In proceeding to give a brief topographical description of the principal places in Ceylon, we shall avail ourselves of the Journal of Bishop Heber's lady, as comprising the most recent view of the state of the island.

* "Our loss from disease alone," Dr. Davy states, "amounted nearly to one-fifth of the whole force employed. The loss of the natives, killed in the field or executed, or that died of disease and famine, can hardly be calculated: it was probably ten times greater than ours, and may have amounted, perhaps, to ten thousand."

† Davy, chap. x

POINT DE GALLE.

On the 25th of August, the Bishop arrived off Point de Galle,—a spacious and beautiful harbour, nearly at the southern extremity of Ceylon. "In point of salubrity," Lord Valentia says, "Point de Galle is superior to any other place; and its situation is in the finest, though the wildest part of the island. The inner harbour is safe at all seasons, being perfectly land-locked; and during each monsoon, ships can arrive and depart from it in safety. The fortifications towards the sea are very strong, and might be considerably increased."* The fort, built by the Dutch, is now much out of repair, but is neatly kept. A very few English and Dutch families, who reside in it, form the society of the place. The *pettah*, or native town, is extensive and neatly built. There is a Dutch church, a good deal out of repair, where the Wesleyan Missionary stationed here occasionally preaches, there being neither chaplain nor missionary belonging to the Episcopal Church of England. There is a Mohammedan mosque in the garrison; the only one in the whole island.† The scenery, on entering the bay, is singularly beautiful: the crowded fort to the left, in contrast with the opposite shore, which seems without inhabitants, the shipping, the projecting rocks about the road-stead, and the chain of round-topped wooded hills, backed by loftier mountains, and Adam's Peak proudly towering above all, compose a delightful landscape.

* Valentia, vol. i. p. 256. Point de Galle, Mr. Harvard says, is so named from the projecting rock on which the fort is built; *Gal* signifying, in Singalese, a stone or rock.

† "The fishermen and boatmen of Ceylon are chiefly Mohammedans, called *Moplahs*, from the Malabar coast."—Graham, p. 87.

About twenty miles S.E. from Galle, at Bellegam, there is a celebrated Boodhist temple, which was visited by Mrs. Graham. The present temple is low and mean, but near it, are the ruins of an older and handsomer structure. Opposite to it is a large conical *dagoba* (or *dagop*). Within the temple is a recumbent figure of Boodh, twenty-eight feet long, and another seated beneath the snake-canopy. There is also "a gigantic four-handed statue of Vishnoo, of a dark blue colour, which appears to be porcelain." The walls, both within and without, are covered with painted mythological figures, of which the priests were either unable or unwilling to afford any explanation. About two miles from the temple, there is a large fragment of rock, on which is sculptured an armed figure, twelve feet high, called by the natives the Cotta Rajah. An annual festival was formerly celebrated in honour of this figure, which is believed to represent a conqueror from India; and some holes in a small rock before it are shewn, in which the people were wont, on that occasion, to plant their spears. At Baddagame, a village about thirteen miles from Galle, the Church Missionary Society have a station.

From Galle, Bishop Heber proceeded to Columbo, the present seat of government,—preceded by an escort of spearmen and lascarines, and a band of native music, most noisy and inharmonious, which is a constant attendant on all processions. Instead of *chattahs*, the lascarines (or peons) carried large fans made of the talipot-palm, from six to nine feet in length, to shield the heads of the Europeans from the sun. The road was decorated the whole way, as for a festival, with long strips of palm-branches hung upon strings on either side; and wherever the cavalcade stopped, they found the ground spread with white cloth, and awnings

erected, beautifully decorated with flowers and fruits, and festooned with palm-branches.* The road (which is a good one for a *banda* or gig) runs near the shore, winding along the bays, and ascending and descending through an almost continued wood of coco-nut trees; the uniformity of which would be tedious, but for the splendid flowering shrubs and creepers which carpet the ground and load the underwood. The population here consists exclusively of fishermen. On approaching Caltura, a small fort on a hill overhanging the Kaloogunga, the bread-fruit-tree, the banian, the cotton-tree, and the wild pine-apple, are blended with the palm. The country here is very beautiful. Twenty-four miles further, crossing a fourth river, the traveller reaches Colombo, distant from Point de Galle, seventy-two miles. Of this capital, Mrs. Heber gives the following description.

COLOMBO.

"THE fort of Colombo is on a peninsula, projecting into the sea, and is very extensive, surrounded with a broad, deep ditch. Near the glacis is the end of a large lake, which extends some miles into the interior, and which might, in case of necessity, be easily connected with the sea, so as completely to insulate the fort. In the middle of this lake is an island,

* "These remnants of the ancient custom mentioned in the Bible, of strewing the road with palm-branches and garments," Mrs. Heber remarks, "are curious and interesting." This dressing of the road for persons of consequence, Mrs. Graham says, "is a tribute from the fishermen of this coast, and so is the providing of lights. The dressing the road and rest-houses, as it is seldom required, and is performed chiefly by the women and children, is no heavy burden: it is exacted merely as a mark of respect to the officers of Government."—Graham, p. 95.

called by the Dutch 'Slave Island;' there are several pretty houses on it, and a regiment of sepoys is now stationed there. The town is handsome and nearly divided into four parts by two broad streets. There are many Dutch houses, which may be distinguished from those of the English by their glass windows, instead of venetians; for the Dutch seem to shut up their houses at all seasons: they have large verandahs to the south. The Pettah is very extensive and populous; the inhabitants, it is said, amount to between 50 and 60,000, of a very mixed race. We passed the Dutch and Portuguese churches, both pretty buildings, especially the former; the latter is dedicated to Mater Dolorosa. The houses of the Europeans without the town are very beautifully situated, especially those near the sea; they are all, with one or two exceptions, lower-roomed houses, and built on the same plan as those of Bombay, having the same disadvantage of projecting, low-roofed verandahs, which keep out the air. The floors are almost universally of brick, very unsightly, and disagreeable from the dust which they occasion; but this is unavoidable in an island where no chunam is made but by a most expensive process, from shells, and where the white ants immediately destroy timber. There appears to be little traffic carried on, except in cinnamon and pepper; the coir rope is made in great quantities; indeed, the coco-nut tree, in its various productions of arrack, oil, &c. &c., seems to be the principal support of the natives. No muslins are manufactured, and only the common strong coarse cloth, worn by the natives, is woven in the island." *

The Dutch church, in which the Church service is performed in Singalese, is very handsome. The

* Heber, vol. iii. pp. 151—3.

Tamul service is performed in the Portuguese church. There is a neat Wesleyan chapel, in which service is conducted in English and Singalese, and occasionally in Portuguese. The population of Columbo comprises British and Dutch Protestants, Roman Catholics, "Malabar Christians," country-born Portuguese, and other natives, speaking English, Dutch, Portuguese, Singalese, and Tamul; while the learned language of Ceylon, which it is not less necessary for the Missionary to cultivate, is the Pali. An Auxiliary Bible Society was established at Colombo in 1812, with Branches at Galle, Trincomalee, and Jaffna. Its exertions have hitherto been confined to the circulation of Bibles and Testaments in Singalese, but the Pali New Testament is now in progress. The Baptist and Wesleyan Missionary Societies have each a station here; and the Church Missionary Society have one at Cotta, a village six miles to the S.E. The scholars in the various schools connected with these Missions, amounted, in 1826, to between 1100 and 1200 children.

Colombo is situated in lat. 7° 2′ N.; long. 79° 50′ E. Its fortifications are strong, but its harbour is very inferior to that of Point de Galle, being safe at one season only: during the south-west monsoon, the whole coast is wind-bound. The finest harbour in the island, and, owing to its situation, the most important in India, is that of

TRINCOMALEE,

SITUATED 150 miles N.E. of Colombo, on the eastern coast, in lat. 8° 32′ N., long. 81° 17′. When all vessels on the Coromandĕl coast are obliged by the monsoon to put to sea, Trincomalee is their only place of refuge. A vessel from Madras can arrive there in

two days, and the harbour is to be made at any season. The shores are so bold, and the water so deep, that it is almost possible to step from the rocks into the vessels moored alongside; but the rise of the tide is not sufficient for wet-docks. Mrs. Graham speaks of the scenery of Trincolamee as the most beautiful she ever beheld, and compares it to Loch Katrine on a gigantic scale. The harbour is so land-locked, that it appears like a lake. The outer bay is formed by a bold projecting rock, at the extremity of which are the remains of a pagoda. "Six pillars beautifully carved, and supporting a cornice and roof, now form the portico of a British artillery-hospital, and a seventh pillar is placed on the summit of an opposite rock. Trincomalee was formerly considered as very unhealthy: owing in part to which, as well as on account of the barrenness of the soil, it was neglected by the Dutch. The town is small and mean, with few European inhabitants, and, what is remarkable, few Singalese; the lower people being chiefly Malabars of the Roman Catholic persuasion. The fortifications, the work chiefly of the Portuguese and the French, form a sweep about a mile in length; they might be rendered almost impregnable. As this place is now made a grand naval arsenal, after having long been comparatively neglected, it may be expected that its population will soon increase. Mr. Cordiner represents the harbour of Trincomalee as giving to Ceylon its chief political importance. "The naval power that commands this harbour," he remarks, "may keep all Asia in awe, and easily intercept the trade of other nations to and from every corner of Hindostan." That of Jaffanapatam, though less valuable, is also of importance. Ceylon seems, indeed, wonderfully

adapted to the purposes of commerce: it is the Malta of the Indian Ocean.

KANDY.

A NOBLE road executed with immense labour, under the administration of Sir Edward Barnes, leads from Colombo to Kandy, the native capital. Before the road was opened, it was a journey of 85 miles, occupying six or seven days: it may now be accomplished with ease, by means of relays of horses, in one. The latter part of the route is through mountain scenery of great magnificence. Of the city itself, Dr. Davy gives the following description.

"Kandy, the *Maha-neura* (great city), the capital of the Interior, is at the head and widest part of a pretty extensive valley, about 1400 feet above the level of the sea. Standing on the border of an artificial lake made by the late king, and surrounded with wooded hills and mountains, varying in height from 200 to 2000 feet, its situation is beautiful and romantic, but, in a military point of view, very ill chosen and insecure, and hardly admitting of defence. The houses are all of clay, of one story, standing on a low terrace of clay, and are all thatched, with the exception of the dwellings of the chiefs, which are tiled. The principal objects worthy of any notice are the palace and the different temples....No census has been made of the population. Perhaps, when fullest, just before the rebellion broke out, the total population did not exceed 3000 souls....We have pulled down much, and built up little. Hitherto, only three permanent edifices have been built by us; two houses, one for the governor and the other for the commandant, both good of their kind, particularly the latter; and a jail, which, to the surprise of the natives, is the

finest-looking building in the country. It was in contemplation to construct barracks and a place of worship, both of which by this time, probably, have been commenced."*

Mrs. Heber, five or six years later, thus describes the appearance of the capital.

"The town is larger than I expected, the streets broad and handsome, though at present only formed by native houses. On this occasion, they were lined with plantain-trees, bearing fruit, and decorated with flags and flowers, which gave the town a very gay appearance. We were met at its entrance by the principal European inhabitants, and drove up to a small cluster of bungalows, dignified by the name of the 'Pavilion,' being the residence of the Governor. The principal of these buildings is a remarkably pretty room of a circular form, connected with the others by covered walks, now beautifully decorated with flowers of various sorts, especially that of the areka, a sweet-scented palm.

"The town of Candy is reckoned healthy, as well as the country for about a mile round, beyond which the Europeans seldom extend their drives; the river Malavigonga almost surrounds it; and the malaria is peculiarly felt on the shores of rivers. I should think, however, that the great changes in the temperature must be unfriendly to many constitutions; and, indeed, I have since been told, that pulmonary complaints are frequent. After an extremely hot day, the night was so cold as to make a good blanket and sleeping with closed windows very desirable; and even then I awoke chilly. The house we were in, a lower-roomed one, stands at

* Davy, pp. 364, 5; 371.



PALACE OF THE KING OF CEYLON.

the foot of a hill covered with jungle, in which I heard parrots, monkeys, and jungle-fowl; it also abounds with the smaller beasts of prey, and Mr. Sawers told me, that the night before our arrival, he was awoke by some animal scratching at his door, which he supposed was a dog, but the track through his garden in the morning, proved it to have been a cheta, or small leopard. The royal tiger is not found in the island, but bears, leopards, hyenas, jackalls, and tyger-cats, are numerous, besides elks, wild hogs, buffaloes, deer, &c.; and near Jaffna, at the northern extremity, a large baboon is very common and fearless.

"The king's palace is a very long, low building, at the extremity of the town, painted white, with stone gateways; its front extending nearly 200 yards: a hexagonal building of two stories terminates it at one end, in which we were received. The rooms we saw, are small and low, with curious, grotesque figures carved on the walls. Here the monarch used to shew himself in state to his people, with a wife on either hand; for, though the Candian females of rank have seldom been seen by Europeans, they were not before the conquest kept in seclusion. At the other end of the palace are the women's apartments.

"We visited this morning some of the Bhuddhist temples. The principal one, which contains the recumbent figure of Bhuddh, is a square building, with sixteen pillars of masonry supporting the roof. The figure is of a colossal size, about thirty feet long, cut out of the rock, and there are several small figures placed round it, some in the common attitude of sitting with the legs crossed, others standing; many of them are painted a bright yellow, and the cieling and walls are also of the most glaring colours. Strong

smelling flowers were, as usual, ranged as an offering before the image; and in the same row with the smaller ones, were placed two bells, the sacred symbol, covered up with great care. Although the priests touched them with reverence, they shewed no reluctance to uncover them for our gratification.

"Adjoining this is a smaller temple, enclosing another image of Bhuddh, in the sitting posture, of human proportions, and carved with considerable skill; the countenance is pleasing, with some resemblance to the Cingalese. Many images surround him in relief; one is of Siva, with four arms, and his usual attributes of the lotus and the cobra de capello. Some crocodiles surrounding the figure of Bhuddh would seem to prove a connection between his worship and the Egyptian idolatry. The Cingalese colour the statues of their gods, and give a pupil to the eye; which last ceremony is supposed to confer a superior degree of holiness, and is done with much mystery and solemnity. Some smaller figures of Bhuddh are very neatly executed in brass and copper: indeed, the natives seem to have a remarkable talent for carving, considering how very few their opportunities for improvement can be. In another temple we were shewn, with extraordinary reverence, some relics of bone taken out of Raja Singh's tomb at the time of our occupation of Candy, when all the royal tombs were broken open, and gold and jewels of considerable value found. The cemetery immediately adjoins this temple; the tombs are of stone, meanly enough sculptured, and much injured by the violence used in forcing them open. The Kings' and Queens' stand on opposite sides, and there is little to recommend the spot, except some noble peepul-trees overhanging the tombs, which prove the Royal family to have been

Hindoos. The temples in Candy are very numerous, as they were considered indispensable appendages to great men's houses. Lights are kept burning in the greater number, and the heat, added to the strong perfume of the flowers, makes it very unpleasant to remain in them for more than a few minutes. The famous one containing the tooth of Bhuddh, we had not time to visit, but we were shewn a fac-simile of the precious relic, more like a wild beast's tusk than a human tooth; it is kept in a golden case, set with precious stones, and this is enclosed within four others, all of gold, and increasing in size, and all studded with jewels. No relic was ever more sumptuously enshrined, or more devoutly worshipped. When we obtained possession of it, the Candians submitted quietly to our rule, believing that its owners have an undisputed title to their crown.

"Adjoining the lake in the centre of the town, is a Bhuddhist college, where forty priests live under strict discipline, chiefly occupied in religious duties and in teaching; their houses are of the best sort in Candy, of one story, with clay walls, and tiled. Two temples and a large room for their meetings are within the enclosure of the monastery: the roof of the latter is supported by immense pillars, each of a single stone, near twenty feet high. From within these walls, which are close to Mr. Sawer's house, the sounds of the tom-tom and gongs, beat in honour of the idol, are perpetually heard.

"From the cemetery, we visited the new Mission-school just erected on a hill immediately opposite to it, under the care of Mr. Browning, the only Missionary at present here. The Bishop heard the children read and repeat their lessons in English, Malabar, and Singalese: he was exceedingly pleased with their

progress. It was, indeed, an interesting sight; the children looked happy, anxious to say their lessons, and very proud when they received commendation. There are two other schools, altogether containing from eighty-five to ninety children.....In the evening, we accompanied the Governor to the tunnel which he has recently had cut through a hill of considerable height, over which the road was formerly carried from the ferry to Candy. Its length is nearly 500 feet, with sufficient height and width to admit carriages. From thence we descended to the river, through most beautiful scenery. It really is melancholy to see so lovely a country rendered almost uninhabitable during the greatest part of the year, in some places even to the natives, by the pestilential malaria." *

In passing through a thick jungle on the declivity of a hill, the Writer experienced sensations of sickness and suffocation, which gave her, she says, a very good notion of what the country must be during the unhealthy season. Describing another evening ride, at a quarter of an hour from the town, she came in sight of one of the most magnificent views she had ever beheld. "An immense amphitheatre lay before us, of which the boundaries were lofty mountains of every form, covered more than half way to their summits with foliage. Doomberra Peak, (its native name is Hoonisgirikandy,) about 6000 feet high, lay partly buried in clouds; the plain beneath us was like the most cultivated park scenery, with the river running over rocks through its centre; the only thing wanted to complete the picture, and which the eye sought in vain, was a vestige of human life; nothing but an occasional Hindoo temple was to be seen in places

* Heber, vol. iii. pp. 172, 3; 177—182.

where noblemen's seats might well have stood. Native huts there doubtless were; for, besides that the Candian district is populous, the coco-palm, of which a few clumps were seen, pointed them out. Villages are universally marked by these trees, which are not, elsewhere, common in the province; but, till one is close upon them, the huts are not to be distinguished from the surrounding jungle, so that the whole country looked like a glorious desert. The banks of the river, along which we rode some distance, are here, as elsewhere, the most productive of fever: it is called the 'Candian fever,' and appears to be an intermittent, which arrives at its height on the eleventh day, and, like all others of the sort in a tropical climate, is liable to return at any period. Beyond the mountains, the country is even said to be more baneful and dangerous te travel through; but, from the want of roads, little intercourse is kept up further in the interior. We returned home long after the sun had set, which here is speedily followed by darkness, our road illuminated by myriads of fire-flies, larger and more brilliant than any which I have before seen in India. Accustomed as I have now been for two years to these insects, I could not avoid a momentary start as they lit upon me, so perfectly do they resemble sparks of fire. The air, after very great heat, had cooled so rapidly, as to make me glad to button up my habit; but it was very delightful." *

With all this luxuriance of vegetation, the Kandian market is miserably supplied. "Poultry is nearly all imported from Goa and Cochin; sheep soon rot and die off in the luxuriant pasture; and beef, though in most places reckoned fine, is not always good here.

* Heber, vol. iii. pp. 176, 7.

The woods supply venison and game of all sorts; but the former is seldom fat. In the Governor's garden, a few English vegetables are brought to some perfection; but, generally speaking, even here, they succeed ill." No indigenous ones appear to be cultivated. A few talipot-palms were seen, but not in blossom.*

It is not, at first sight, easy to reconcile the favourable accounts given of the climate of Ceylon with the extreme insalubrity of the greater part of the island. On the south and south-west coast, the climate, we are told, is particularly fine for a tropical country. At Colombo, the thermometer ranges from 75° to 87°, seldom exceeding the latter, although so near the line. This is partly attributable to the sea-breezes, and partly to its sharing in the winds and rains of both monsoons; that of the Malabar as well as of the Coromandel coast. The western coast enjoys a more equable temperature than almost any part of the world. Winter is unknown: the mean height of the temperature is about 78°; and the atmosphere is exceedingly moist. The eastern coast, about Trincomalee, is, on the contrary, subject to intense heats, the mean temperature of the hot months being 82°. Among the mountains, the climate is cooler than might be expected, and the vicissitudes greater. The mean annual temperature of Kandy is about 73°.†

The provinces which lie to the eastward of the Interior, are remarkable for insalubrity; so notoriously so, that the late tyrant of Kandy sometimes took advantage of the pestilential atmosphere of those dis-

* The blossom "resembles that of the palm tribe in general, and is curious merely from the circumstance of the tree never flowering till it is fifty years old, and dying immediately after."

† Marshall's Notes, pp. 8—13.

tricts, and transported thither the obnoxious chiefs. Some of his predecessors, it is said, had adopted a similar plan for exterminating disloyal factions. "The fixed population of the flat districts which lie eastward and northward from the inland terrace, is only 7.4 per square mile. One district, that of Tamakanda, has no more than $1\frac{3}{4}$ per square mile. But there are some reasons for supposing that these highly insalubrious flats were once populous and extensively cultivated. In the level country which extends from Trincomalee and Batticaloa to the mountains, many magnificent remains of well-constructed tanks and religious edifices are found, which must have required the long continued labour of a vast number of people. The neighbourhood of many of these ruins is now a desert, and uninhabited by the human species, except during the occasional visits of the unsocial and migratory Veddah." *

About sixteen miles from Trincomalee, there is an amazing reservoir, called the Lake of Candely, nearly fifteen miles in circuit. It is embanked in several places with a wall of huge stones, each from 12 to 14 feet long, and broad and thick in proportion, lying one over the other, so as to form a parapet of immense strength. "That part of this majestic work deserves particular attention where, by a parapet of nearly 150 feet in breadth at the base and 30 on the summit, two hills are made to join in order to keep in the water of the lake. In this part, arches are to be seen, and over these, in the work which is under the level of the water, an opening is made, entirely resembling those used by the Romans in some of the lakes in Italy;

* Marshall, pp. 39—41. Heber, vol. iii. p. 196.

which openings for letting out the waters are known by the appellation of *condottori.*"*

In various parts of the Island, now almost depopulated, ruins are met with, exhibiting proofs of a far higher state of civilization and wealth, at some remote period, than has been known in Ceylon in modern times. It is, we think, evident, that the salubrity of the climate must greatly have deteriorated, as the effect, not the cause of the depopulation produced by intestine war and foreign invasion.† It would seem that tracts of country that have once been broken up and brought under cultivation, become more fatally insalubrious, if suffered to relapse into a state of nature, than those which have never been inhabited. In Ceylon, as in Central India and other countries, we meet with an aboriginal race of wild foresters, whose animal constitutions seem specially adapted to resist the subtile poison of an atmosphere charged with vegetable exhalations. They are the pioneers of civilization, destined to retire before its progress, but never too rudely encroached upon with impunity. The cultivator succeeds to the hunter; and the domain of animal life is gradually extended with the means of subsistence. At length, cities rise on the site of ancient forests; marshes are changed into fertile pastures, and sandy deserts into cultivated plains. An indigenous race in the mean time rise up, suited, in their constitution and physical habits, to the improved climate. But now comes the invader, and the slow work of ages is undone by the effects of a victorious campaign. The earth itself takes part in the punishment of a guilty race; and those whom the

* Bertolacci, pp. 13, 14.

† See, on this subject, Bishop Heber's remarks at page 334 of our third volume.

sword spares, are doomed to suffer from the physical evils which follow in the train of war. A moral deterioration is the natural result of these political calamities; and thus it is found, that, in countries which have undergone such physical changes, civilization has also retrograded; and, among the monuments of ancient art, the tombs and temples of a mightier ancestry, a degenerate race springs up, verging upon barbarism. Such is an epitome of the history of many of the finest countries in the Eastern world.

Before Bishop Heber left Kandy, he held a confirmation, at which seven native candidates and twenty Europeans attended; and he afterwards preached. "There is no church, but the hall of audience where the kings of Kandy held their courts, is used as such. It is a long room, of which the wooden pillars, having the lotus carved on their capitals, are the only ornamental parts remaining. It was a most interesting and affecting sight, to see Christian worship performed, and a Christian bishop blessing his congregation, a part of which was native, in the very spot where the most horrid cruelties were exercised not more than ten years ago. How little could such an event at that time have been contemplated!"* "Glorious as this island is by nature," adds the Writer, "it has yet had very few of the advantages of civilization;"—a remark which recalls the language of the exquisite missionary hymn which the Bishop has bequeathed to the Christian world,—for it was of *this* island that he sang,—

"What though the spicy breezes
Blow soft from Ceylon's isle;
Though every prospect pleases,
And only man is vile."

This "glorious island" is now given to Great Britain,

* Heber, vol. iii, p. 184.

" to deliver from error's chain," and to make it indeed, to the nations of Eastern Asia, who still look to it as the cradle and fountain head of their religion and sacred literature, what its name imports, the *lanka dwipa*, the Holy Isle. Geographically as well as historically, it forms the link between the Brahminical and the Boodhic countries; and as it has been in all ages the magnet of commerce, so, it is a natural focus from which Christian civilization seems most likely to spread in all directions. If the conceit may be pardoned, we will rejoice that the Lion Island has become, as if by right, the possession of the British Lion, and that soon the proclamation will go forth in the sacred language, that the fifth Boodh, the true and only Lord of the World, has appeared.

THE END.

LIST OF AUTHORITIES CONSULTED FOR THE HISTORY AND DESCRIPTION OF INDIA.

Asiatic Annual Register for 1799, &c., 8vo.

Asiatic Researches, vol. I. to XII. London, 8vo.

——————— XIII. to XV. Calcutta, 4to.

Bernier's Travels by Brock, 2 vols. 8vo. London, 1826.

Bernoulli. Description de l'Inde, 3 *tomes*, 4to. Berlin, 1786.

Bertolacci's View of the Agricultural and Commercial Interests of Ceylon.

Blacker's, Lieut. Col. Valentine, Memoirs of the Mahratta War, 4to. 1821.

Buchanan's, Dr. C., Christian Researches, 8vo. 1811.

————, Dr. F., Journey through Mysore, &c., 3 vols. 4to. 1807.

Cordiner's Description of Ceylon, 2 vols. 4to. 1807.

Daniell's Oriental Scenery, long 4to. 1812—1816.

Davy's Account of the Interior of Ceylon, 4to. 1821.

Diary of a Tour through Southern India, by a Field Officer of Cavalry, 8vo. 1823.

Dow's History of Hindostan, 3 vols. 8vo. 1812.

Dubois's Description of the People of India, 4to. 1817.

Duff's, Capt. J. Grant, History of the Mahrattas, 3 vols. 8vo. 1826.

Elphinstone's Account of Caubul, 2d edition, 2 vols. 8vo. 1819.

Fifteen Years in India, 8vo. 1822.

Fitzclarence's, Lieut. Col., Journal of a Route across India, 4to. 2d edition, 1813.

Forbes's Oriental Memoirs, 4 vols. 4to. 1813.

Franklin's Inquiry concerning the Site of Palibothra, parts I. to III. 1820.

Fraser's, J. B., Journal of a Tour through the Himala Mountains, 4to. 1820.

Friend of India. (Quarterly Series) Serampore. 1821—1826.

Gladwin's Ayeen Akbery, 2 vols. 4to. 1800.

Graham's, Maria, Journal of a Residence in India, 4to. 2d edition, 1813.

——————— Letters on India, 8vo. 1814.

Grindlay's Scenery, Costumes, and Architecture of India, parts I. to IV. 1827.

Hamilton's, Walter, Description of Hindostan, 2 vols. 4to. 1820.

——————— East India Gazetteer, 8vo. 1815.

————, Dr. F., Account of Nepaul, 4to. 1819.

Harvard's Narrative of the Wesleyan Mission to Ceylon, 8vo. 1823.
Heber's, Bp., Narrative of a Journey from Calcutta to Bombay, &c., 2 vols. 4to. 1828; 2d edition, 3 vols. 8vo. 1828.
Heude's Voyage up the Persian Gulf, 4to. 1819.
Howison's Foreign Scenes, 2 vols. 12mo. 1825.
Kirkpatrick's Account of the Kingdom of Nepaul, 4to. 1811.
Leyden's Memoirs of Zehir-ed-din Baber, edited by Erskine, 4to. 1826.
Malcolm's, Sir John, Memoir of Central India, 2 vols. 8vo. 2d edition, 1824.
———— Political History of India, from 1782 to 1823. 2 vols. 8vo. 1826.
Marshall's Medical Topography of Ceylon, 8vo. 1821.
Maurice's History of Hindostan, 4 vols. 4to. 1820. (2d edition of vol. I. & II.) 1802—10.
Mill's History of British India, 3d edition, 6 vols. 8vo. 1826.
Murray's Historical Account of Discoveries in Asia, 3 vols. 8vo. 1820.
Niebuhr. Voyage en Arabie, &c. 4 *tom.* 4to. Amsterdam, 1776.
Orme's Historical Fragments of the Mogul Empire, 4to. 1805.
Pennant's View of Hindoostan, 2 vols. 4to. 1798.
Pottinger's Travels in Beloochistan and Sinde, 4to. 1816.
Price's, Major Dav., Chronological Retrospect of Mohammedan History, 3 vols. 4to. 1811.
Prinsep's History of Transactions in India, 1813—1823. 2 vols. 8vo. 1825.
Rennell's Memoir of a Map of Hindostan, 3d edition, 4to. 1793.
Robertson's, Dr., Historical Disquisition concerning India, 8vo. 1821.
Sketches of India, by an Officer, 4th edition, 1826.
Seely's, Capt. J. B., Wonders of Ellora, 2d edition, 8vo. 1825.
Tavernier's Six Voyages, &c., folio. London, 1678.
Tennant's Indian Recreations, 3 vols. 8vo. 1803—1808.
Transactions of the Royal Asiatic Society, vol. I. 4to. 1827.
———— Bombay Literary Society, vol. I. to III. 4to. 1819—23.
———— Madras Literary Society, part I. 4to. 1827.
Tytler's Considerations on the Political State of India, 2 vols. 8vo. 1815.
Valentia's, Lord, Travels, 4 vols. 8vo. &c. 1811.
Vincent's Periplus of the Erythrean Sea, 4to. 1800.
Wallace's Memoirs of India, 8vo. 1824.
Wilks's, Col., Historical Sketches of the South of India, 3 vols. 4to. 1810-1817.

GLOSSARY.

AFTABJEER—A screen from the sun; a mark of royal state.
AMEER, MEER, EMIR—A Mohammedan noble.
AUMEEN—A commissioner or supervisor.
AUMIL—A collectorship of revenue; used in the sense of Aumildar.
AUMILDAR—An intendant or collector of revenue; an agent.

BALA GHAUT—Above the Ghauts, in contradistinction to Payeen Ghaut, below the Ghauts; the high table-land of Southern India.
BANYAN, BUNYAN, BANIAN, WANEE—A Hindoo merchant or shop-keeper; in Bengal, a money-broker.
BEGAH, BIGGAH—A land-measure equal to about the third part of an acre, but varying in different provinces.
BEGUM—A princess or lady of high rank.
BHYE, BHAE—A lady; a title of rank.
BOOLEE—A reservoir or tank.
BUNGALOW—In Bengal, a summer dwelling, composed of wood, bamboos, mats, and thatch; applied to the officers' houses near a cantonment.

CANDY—A weight equal to 560lb.
CARCOON—An accountant or agent.
CAUZY, CAWZY, KAZY—A Mohammedan judge; the same as Kadi.—Cauzy ul-Cauzaut, chief justice.
CAWN, KHAN—Lord.
CHANDALA—One of the most degraded Hindoo castes.
CHATTAH—An umbrella of state.
CHOBDAH—A staff-bearer.
CHOKEE—A seat, station, or toll.
CHOULTRY, CHAUVADI—A caravanserai; called also DURRUMSALLA.
CHOUT, CHOUTH—A fourth: the Mahratta chouth is a fourth of the revenue exacted as tribute.
CHOWRY—A whisk to keep off flies.

CHUKLAH—A county; a subdivision of a circar.
CIRCAR, SIRKAR—A province or government. In Bengal, applied by Europeans to a native chief accountant.
COOLY, KHOLEE—A mixed race, forming two-thirds of the population of Gujerat: the name is given to any porter or labourer.
COSS, KOSSE, KROSSAH—A road-measure equal to a mile and a half, but varying in some parts to about two miles.
CRORE—Ten millions.
CSHATRIYA, KSHETTRY, KHETRY—A Hindoo of the military caste.
CUTCHERRY—A court of justice or exchequer
CUTWAL—A police magistrate.

DANDY—A boatman on the Ganges.
DAROGA—A superintendant or overseer.
DAWK, DAK—A post or post-office.
DECCAN—The south; applied to the country lying between the Nerbudda and the Krishna.
DECOIT—A bandit or burglar.
DESHMOOKH—A Mahratta zemindar or land-holder.
DEWAN, DUAN, DIVAN—A place of assembly. In Hindostan, applied to the receiver-general of a province, or chief minister of the revenue.
DEWANNEE—Jurisdiction of a Dewan.
———— ADAWLUT—Court of Exchequer or Chancery.
DOAB, DOOWAB—A tract of country lying between two rivers; generally understood as denoting the country between the Jumna and the Ganges.
DROOG—A fortified hill or rock.
DUBASH—One who can speak two languages; the name given to a banyan in Madras.
DURBAR—A court, hall of audience, or levee; a palace.
DURRAH—A Mahratta camp.
DURWAN—A gate-keeper.

FAKEER, FAQUIR—A religious mendicant; properly applied only to Mohammedans.
FOUJDAR, PHOUSDAR—A military governor of a district.
———— ADAWLUT—Court of criminal law.

GENTOO—From the Portuguese word *gentio*, a gentile or heathen. Applied, at Madras, to a Telinga.
GHAUT—A gate or pass; applied to a pass through mountains, a ford, and a watering-place; and hence, to a chain of hills rising one above the other, in parallel ranges, as steps.

GODOWN, GADONG—A warehouse.
GOMASTAH—A factor or agent.
GOOROO, GURU—A spiritual guide; answering to the Hebrew rabbi.
GRAS—In Gujerat, an estate or farm.
GRASIA—A native freeholder of Gujerat or Cutch; used, in a bad sense, as denoting a wild native.
GUDDEE, GADDEE—A cushion of state; a Mahratta term answering to the Persian *musnud*, and used in the sense of throne.
GUICOWAR, GWICKAR, GAEKWAR, GAIKEVAD, GUYCKWAR, GUIKWAR—The family name of the Mahratta sovereign of Baroda.
GUNGE—A granary, depot, or market; a market-town.
GURRY, GURH, GHUR—A wall flanked with towers; a fortress.

HACKERY—The common car in India.
HAVILDAR—The commander of a fort.
HIRCARRA, HURKARU—A messenger or spy; applied to messengers bearing despatches, who generally travel on camels.
HOWDAH—The seat or castle placed on an elephant, not much unlike the body of a sedan.

JAGHEER, JAGHIRE—An assignment of the government share of the produce of a portion of land, on condition of military service; a pension secured on land.
JAGHEERDAR—The holder of a jagheer.
JEE—Lord; a Mahratta title of honour, often attached to the names of chiefs.
JEEL—A shallow lake or morass.
JHOOLA—A rope-bridge.
JUNGLE—Uncleared forest-land covered with brushwood.

KHETRY—See CSHATRIYA.
KILLADAR—The warder of a castle or commander of a fort.
KUSHOON—A brigade of from six to eight thousand.

LAK, LAC—A hundred thousand.
LASCAR—A camp-follower; applied to native sailors and artillerymen.
LING, LINGAM—A conical stone, emblematic of the worship of Siva or Mahadeo.
LOOTY—A plunderer.

MAHA—Great; as maha-rajah, supreme-rajah.
MAHAL, MAHL, MHAL—A place or land.
MONSOON—The rainy season.
MOONSHEE—A letter-writer, secretary, or Persian linguist.

MUSNUD—(Persian.)—A cushion or chair of state. A throne.
MUTSEDDY, MUTASEDDEE—Minister or inspector.

NABOB, NAWAUB, NAIB—(Properly Naib in the singular, making Nawaub in the plural.)—A deputy or lord lieutenant; a viceroy.
NABOB-VIZIER—The hereditary title born by the viceroys of Oude, previously to their assuming that of Padshah or King.
NAGUR, NAGORE, NUGGUR—A town.
NAIK—Master: answering to the Mohammedan Aga, in the sense of a petty military officer; a corporal of sepoys.
NAIR—A chief; a military caste in Malabar.
NAZIM, NIZAM.—Administration, or an administrator; the chief magistrate of a province.
NIZAM UL MULK—The administrator or regulator of the empire; the hereditary title of the viceroy of the Deccan, by Europeans styled the Nizam, or the Nabob of Hyderabad.
NIZAMUT ADAWLUT—The court of criminal justice.
NULLAH—A streamlet or water-course.

OMRAH—A mogul noble or grandee.

PAGODA—A name improperly given by Europeans to a Hindoo temple; also, a gold coin equal to 8s., the same as the *varaha* and *hoon*.
PARIAH, PARIAR—An outcast; a low caste.
PAYEEN GHAUT—The country below the Ghauts.
PEON—A footman; a foot soldier.
PERGUNNAH—A district: with this word, *Desh*, *Kuryat*, *Mahal*, *Prawut*, *Summut*, and *Talooka*, are nearly synonymous.
PESHCUSH—A present, tribute, or quit-rent.
PESHWA, PEISHWA—A leader; the title of the prime-ministers of the Mahratta Rajahs, who at length assumed sovereign authority at Poonah.
PETTAH—The suburbs of a fortified town.
PINDARREE—A word of uncertain etymology, applied to the banditti of Central India.
POLIGAR—The head of a *pollam* or village.
POOJAH—A procession of the *doorga*, or idol; a Hindoo festival.
POTAIL, PATELL—The head man of a Mahratta village.
PUHARREE—A mountaineer.
PUNDIT, PUNT—A learned Brahmin.
PURA, POOR, PORE—A town.
PYKE—A foot messenger; a night-watch.

RAJAH—A king, military chieftain, or prince.

00084093

Digitized with financial assistance from the
Government of Maharashtra
on 05 October, 2018